

090069

RIGHT OF WAY SIGNS AND SYMBOLS

- SECTION CORNER
- QUARTER CORNER
- QUARTER QUARTER CORNER
- SECTION CENTER
- STATE LINE OR CITY LIMITS
- COUNTY LINE
- TOWNSHIP LINE
- QUARTER SECTION LINE
- PROPERTY LINE
- EXISTING R/W LINE
- PROPOSED R/W LINE
- EXISTING CONTROL OF ACCESS
- PROPOSED CONTROL OF ACCESS
- PROPOSED R/W & CONTROL OF ACCESS
- EXISTING R/W DIMENSION
- PROPOSED R/W DIMENSION
- TEMPORARY & PERMANENT EASEMENT LINE
- EXISTING BRIDGE OR SEPARATION STRUCTURE
- PROPOSED BRIDGE OR SEPARATION STRUCTURE
- EXISTING CULVERT
- RAILROAD
- PAVED ROADS
- GRAVEL ROAD
- DRIVEWAY
- FENCE
- CONSTRUCTION LIMITS
- LEVEE
- TRAIL
- RESIDENTIAL & COMMERCIAL BUILDING
- HEDGE ROW
- SMALL STREAM
- LARGE STREAM
- POND OR LAKE
- TELEPHONE POLES
- POWER POLES
- TRANSMISSION LINES
- TREES
- DECIDUOUS WOODS
- EVERGREEN WOODS
- SET ARDOT R/W MONUMENT
- TEMPORARY EASEMENT POINT
- PERMANENT EASEMENT POINT
- EXISTING R/W POINT
- PROPERTY LINE POINT
- FOUND MONUMENT
- SURVEY CALCULATED POINT

"THIS IS A FULLY CONTROLLED ACCESS FACILITY"

STATE OF ARKANSAS
STATE HIGHWAY COMMISSION



RIGHT OF WAY MAP NORTHWEST ARKANSAS NATIONAL AIRPORT ACCESS (F)

BENTON COUNTY
ROUTE X SECTION X
JOB 090069

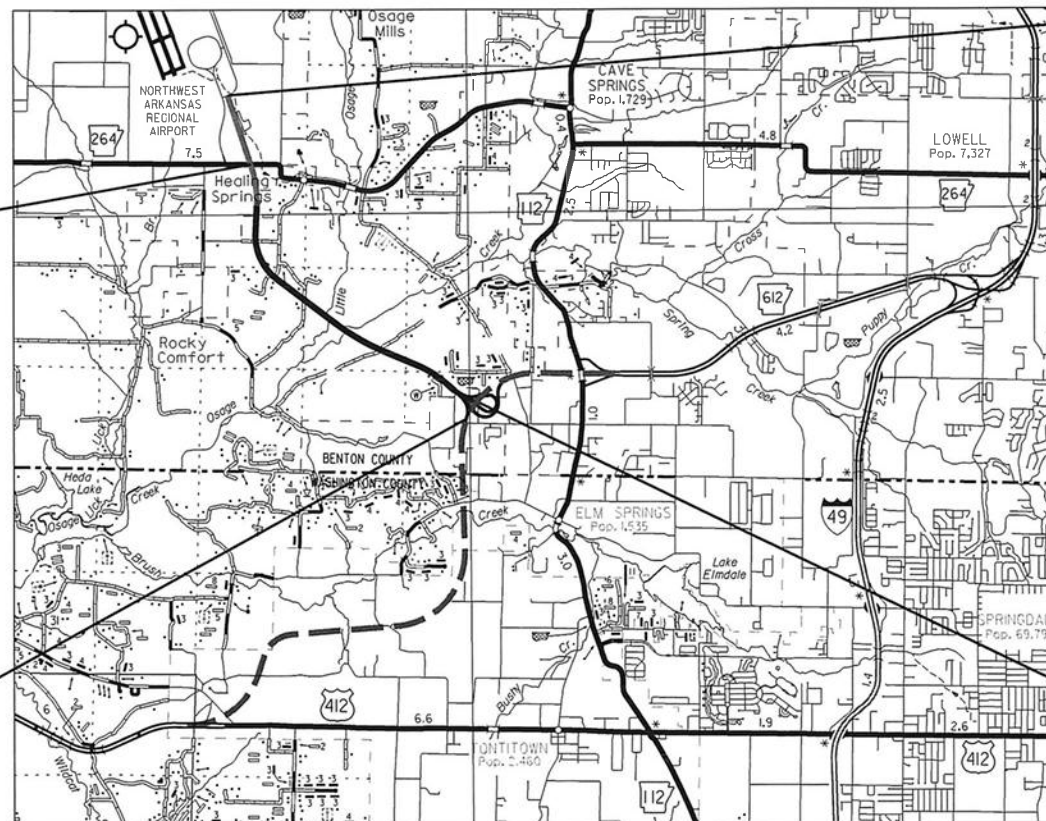
LAYOUT
NOT TO SCALE

STA. 277+50.00
END R/W ACQ.
JOB 090069

STA. 430+30.00
BEGIN R/W ACQ.
JOB 090069

STA. 310+00.00
END CONST.
JOB 090069

STA. 100+00.00
BEGIN CONST.
JOB 090069



SURVEY CONTROL COORDINATES

Project Name: s090069
 Date: 11/25/2020
 Coordinate System: ARKANSAS STATE PLANE - NORTH ZONE BASED ON GPS CONTROL,
 PROJECTED TO GROUND.
 Units: U. S. SURVEY FOOT

Point Name	Northing	Easting	Elev	Feature	Description
1	696908.6395	651937.4046	1233.885	CTL	ARDOT STD. MON. STAMPED PN: 1
2	696284.6711	651910.1287	1268.223	CTL	ARDOT STD. MON. STAMPED PN: 2
3	696059.0504	645672.6514	1274.863	CTL	ARDOT STD. MON. STAMPED PN: 3
4	696869.6718	646317.9291	1285.077	CTL	ARDOT STD. MON. STAMPED PN: 4
5	702562.8503	638982.8531	1233.796	CTL	ARDOT STD. MON. STAMPED PN: 5
6	708211.1600	637585.1113	1207.867	CTL	ARDOT STD. MON. STAMPED PN: 6
7	710688.7257	636708.4139	1227.458	CTL	ARDOT STD. MON. STAMPED PN: 7
8	702033.7288	647567.1741	1105.022	CTL	ARDOT STD. MON. STAMPED PN: 8
9	707254.9311	640431.2677	1125.919	CTL	ARDOT STD. MON. STAMPED PN: 9
100	708883.4824	639356.9220	1204.125	GPS	ARDOT GPS #040130
101	710051.8595	639387.7674	1230.606	GPS	ARDOT GPS #040130A
102	699295.7006	645498.6398	1093.228	GPS	ARDOT GPS #040131
103	700214.3168	646829.4743	1090.337	GPS	ARDOT GPS #040131A
104	697413.9488	654462.8620	1248.896	GPS	ARDOT GPS #040117-2
105	698906.9800	653962.7164	1172.761	GPS	ARDOT GPS #040117A-2
106	693485.7955	647781.8527	1260.511	GPS	ARDOT GPS #040059
107	694480.1068	647863.0228	1281.155	GPS	ARDOT GPS #040059A
701	690212.0213	647597.1092	1154.226	CTL	ARDOT STD. MON. STAMPED PN: 701
702	690321.8943	648200.8044	1143.688	CTL	ARDOT STD. MON. STAMPED PN: 702
703	690444.2726	649009.1711	1155.293	CTL	ARDOT STD. MON. STAMPED PN: 703
704	693176.4458	647726.8091	1242.695	CTL	ARDOT STD. MON. STAMPED PN: 704
705	692890.1684	648934.8417	1221.938	CTL	ARDOT STD. MON. STAMPED PN: 705
706	694384.9360	649048.0657	1274.649	CTL	ARDOT STD. MON. STAMPED PN: 706
707	694344.2670	650455.9846	1235.010	CTL	ARDOT STD. MON. STAMPED PN: 707
708	695668.1455	646031.6890	1289.270	CTL	ARDOT STD. MON. STAMPED PN: 708
709	695528.8852	647896.8383	1288.382	CTL	ARDOT STD. MON. STAMPED PN: 709
710	696144.8971	649143.4603	1297.004	CTL	ARDOT STD. MON. STAMPED PN: 710
711	696144.3069	651135.5825	1273.321	CTL	ARDOT STD. MON. STAMPED PN: 711
712	696794.4988	646646.6951	1292.016	CTL	ARDOT STD. MON. STAMPED PN: 712
713	697483.2021	650522.3188	1208.616	CTL	ARDOT STD. MON. STAMPED PN: 713
714	697884.7759	647781.6455	1274.869	CTL	ARDOT STD. MON. STAMPED PN: 714
715	698106.2371	643456.6659	1128.003	CTL	ARDOT STD. MON. STAMPED PN: 715
716	698532.3356	644267.6214	1132.135	CTL	ARDOT STD. MON. STAMPED PN: 716
717	698994.4697	645086.2011	1122.310	CTL	ARDOT STD. MON. STAMPED PN: 717
718	699892.8850	643266.4329	1080.435	CTL	ARDOT STD. MON. STAMPED PN: 718
719	699742.7761	641103.0618	1077.829	CTL	ARDOT STD. MON. STAMPED PN: 719
720	700514.7819	641257.7764	1078.097	CTL	ARDOT STD. MON. STAMPED PN: 720
721	701184.8761	641742.5748	1079.995	CTL	ARDOT STD. MON. STAMPED PN: 721
722	701730.2916	640332.0489	1123.435	CTL	ARDOT STD. MON. STAMPED PN: 722
723	701806.7097	638228.7419	1155.917	CTL	ARDOT STD. MON. STAMPED PN: 723
724	702377.6664	638713.6034	1205.070	CTL	ARDOT STD. MON. STAMPED PN: 724
725	703096.1627	639056.3027	1247.168	CTL	ARDOT STD. MON. STAMPED PN: 725
726	704249.7795	637054.2141	1248.690	CTL	ARDOT STD. MON. STAMPED PN: 726
727	704200.2217	637823.2091	1241.547	CTL	ARDOT STD. MON. STAMPED PN: 727
728	704156.3163	638704.9442	1245.232	CTL	ARDOT STD. MON. STAMPED PN: 728
729	707366.1896	637078.1533	1174.856	CTL	ARDOT STD. MON. STAMPED PN: 729
730	707269.0704	637823.4090	1202.844	CTL	ARDOT STD. MON. STAMPED PN: 730
731	706782.3889	638590.9791	1212.725	CTL	ARDOT STD. MON. STAMPED PN: 731
732	707744.0194	635326.3961	1225.953	CTL	PK NAIL
733	708260.6098	635355.5985	1228.130	CTL	PK NAIL
734	708688.2875	635966.9860	1239.675	CTL	ARDOT STD. MON. STAMPED PN: 734
735	708167.5349	637564.9130	1206.658	CTL	PK NAIL
736	707404.0128	639439.5603	1137.826	CTL	ARDOT STD. MON. STAMPED PN: 736
737	708094.6005	639243.1898	1175.746	CTL	PK NAIL
738	708701.5081	639328.1669	1198.395	CTL	ARDOT STD. MON. STAMPED PN: 738
739	709672.3018	637331.0629	1206.705	CTL	ARDOT STD. MON. STAMPED PN: 739
740	711711.2934	636411.4905	1237.757	CTL	PK NAIL
741	713279.2245	635193.9540	1251.974	CTL	PK NAIL
742	713207.1223	635854.4986	1245.222	CTL	ARDOT STD. MON. STAMPED PN: 742
743	713687.1736	636333.4285	1247.153	CTL	PK NAIL
901	701801.7028	649629.5974	1096.596	TBM	SQ. CUT IN LIGHT POLE BASE
902	700736.8665	647710.6418	1100.339	TBM	X CUT IN FIRE HYDRANT BOLT
903	693023.7638	646500.0404	1212.904	TBM	RBR-ALUMCAP
904	695809.2576	647184.9382	1299.194	TBM	PK NAIL, AT END OF PAVMNT S SIDE RD
906	707084.5862	645149.1504	1121.315	TBM	NEW TBM SET BY S1111 WHEN CHECK
907	690318.0228	650298.5599	1164.457	TBM	SQ. CUT HDWL, NW COR OF BOX CU
908	697002.4017	650783.7849	1222.326	TBM	PK NAIL
909	707324.0769	640468.1682	1125.754	TBM	CHSLD SQUARE
910	708390.7123	636355.4380	1217.467	TBM	CHSLD SQUARE
911	710369.5504	636376.6818	1223.607	TBM	CHSLD SQUARE
912	700136.6370	640252.6140	1095.469	TBM	REBAR ALUM CAP
913	703818.3174	645391.3394	1214.879	TBM	8 SPIKE IN A STUMP
914	701945.0313	647717.1905	1108.712	TBM	ALUMINUM CAP
915	700954.5530	648462.3871	1104.023	TBM	CHSLD SQUARE
916	713231.1872	636140.5178	1242.969	TBM	CHSLD SQUARE

7101	695368.9600	654531.4200	1279.124	CTL	PK NAIL
7102	695818.6389	655879.9716	1264.674	CTL	ARDOT STD. MON. STAMPED PN: 7102
7103	696916.4956	652446.4549	1257.501	CTL	ARDOT STD. MON. STAMPED PN: 7103
7104	696595.6472	654481.3875	1271.989	CTL	PK NAIL
7105	696699.4260	656420.3724	1263.503	CTL	PK NAIL
7106	697464.8635	654408.1909	1243.280	CTL	PK NAIL
7107	697477.8761	655728.0455	1210.368	CTL	ARDOT STD. MON. STAMPED PN: 7107
7108	699158.5550	651805.1383	1200.332	CTL	ARDOT STD. MON. STAMPED PN: 7108
7109	699143.9774	652051.0293	1172.038	CTL	PK NAIL
7110	699235.7174	652347.9467	1221.093	CTL	ARDOT STD. MON. STAMPED PN: 7110
7111	699508.3714	653568.5641	1185.737	CTL	PK NAIL
7112	699449.4955	654247.3511	1167.141	CTL	PK NAIL
7113	700683.2299	652143.3920	1138.771	CTL	PK NAIL
7114	701164.8766	652785.1832	1130.345	CTL	PK NAIL
7115	701385.5937	653870.2101	1129.132	CTL	PK NAIL
7116	702326.4818	651778.8328	1105.691	CTL	PK NAIL
7117	702347.3406	652217.7077	1111.757	CTL	PK NAIL
7118	702351.6239	652574.6432	1107.034	CTL	ARDOT STD. MON. STAMPED PN: 7118
7119	700541.0858	649596.7331	1201.866	CTL	ARDOT STD. MON. STAMPED PN: 7119
7120	700900.5132	649635.1675	1184.595	CTL	ARDOT STD. MON. STAMPED PN: 7120
7121	702359.9291	646982.9512	1115.475	CTL	PK NAIL
7122	702698.4986	647488.4992	1122.295	CTL	ARDOT STD. MON. STAMPED PN: 7122
7123	704284.1930	644920.1875	1189.780	CTL	PK NAIL
7124	704526.3048	645505.0446	1202.349	CTL	PK NAIL
7125	704962.5842	643416.6294	1116.673	CTL	PK NAIL
7126	705368.9948	642985.4435	1092.339	CTL	ARDOT STD. MON. STAMPED PN: 7126
7127	705929.8461	643847.2128	1124.551	CTL	ARDOT STD. MON. STAMPED PN: 7127
7128	706190.5378	643468.6612	1101.515	CTL	ARDOT STD. MON. STAMPED PN: 7128
7129	706177.9147	644514.5808	1131.385	CTL	ARDOT STD. MON. STAMPED PN: 7129
7130	706679.4854	643558.0524	1104.103	CTL	PK NAIL
7131	707007.1128	643846.2945	1145.661	CTL	ARDOT STD. MON. STAMPED PN: 7131
7132	707160.8110	645843.3177	1157.279	CTL	ARDOT STD. MON. STAMPED PN: 7132
7133	707486.0762	645524.1964	1128.477	CTL	PK NAIL
7134	706350.3510	642216.3487	1098.527	CTL	PK NAIL
7135	707150.0804	641643.4626	1108.991	CTL	PK NAIL
7703	690459.5291	648985.4609	1156.563	CTL	PK NAIL
7704	693150.4219	647722.5845	1244.463	CTL	PK NAIL
7706	694404.9062	649065.8653	1276.205	CTL	PK NAIL
7709	695528.5150	647884.7060	1288.725	CTL	PK NAIL
7711	696152.9892	651144.5920	1272.893	CTL	PK NAIL
7742	713226.6146	635846.4506	1244.235	CTL	PK NAIL

*Note - Rebar and Cap - Standard - 5/8" Rebar with 2" Aluminum Cap stamped
 *(standard markings common to all caps), or as indicated
 (other markings indicated in the point description of the individual point).
 USE CAF = 1.0 FOR STAKEOUT FOR THIS PROJECT
 A PROJECT CAF OF 0.9999386648 HAS BEEN USED TO COMPUTE THE ABOVE GROUND COORDINATES.
 THIS CAF IS INTENDED FOR USE WITHIN THE PROJECT LIMITS.
 GRID DISTANCE = GROUND DISTANCE X CAF.
 GRID COORDINATES ARE STORED UNDER FILE NAME s090069gi.ctb
 HORIZONTAL DATUM: NAD 83 (2011)
 VERTICAL DATUM: NAVD 88 POSITIONAL ACCURACY THIRD ORDER, UNLESS SPECIFIED OTHERWISE
 AT A SPECIFIC POINT.
 REFERENCE POINTS (1500 SERIES) ARE TO BE USED TO ESTABLISH CONTROL
 IF THE PRIMARY CONTROL POINTS LISTED ABOVE HAVE BEEN DESTROYED.
 REFERENCE POINTS ARE NOT TO BE USED FOR VERTICAL CONTROL
 BASIS OF BEARING:
 ARKANSAS STATE PLANE GRID BEARINGS - 0301-NORTH ZONE
 DETERMINED FROM GPS CONTROL POINTS: 040059, 040117-2 - 040117A-2, 040130 - 040130A, 040131 - 040131A
 CONVERGENCE ANGLE AT PN: 7123: 01 19 01.90 LEFT AT LAT N 36 14 49.26 LON W 94 15 49.01
 GRID AZIMUTH = ASTRONOMICAL AZIMUTH - CONVERGENCE ANGLE.

POINT	ALIGNMENT STATION	NAME	TYPE	NORTHING	EASTING	POINT	ALIGNMENT STATION	NAME	TYPE	NORTHING	EASTING
8000	100+00.00	XNA ACCESS RD.	POB	696391.3234	648122.1911	8060	414+23.52	HWY.612	PC	693081.9784	648169.7965
8001	105+96.27		PC	69783.0886	647672.6800	8061	475+77.50		PT	696898.5938	652143.4544
8002	124+30.05		PT	69778.1167	646122.5657	8062	545+71.83		PC	696616.7136	659132.1079
8003	141+79.45		PC	698424.2224	644509.0961						
8004	170+39.84		PT	699845.8107	642035.5325						
8005	209+01.95		PC	702172.1037	638952.6376						
8006	236+81.42		PT	704590.1983	637816.4293						
8007	250+80.34		PC	705987.6448	637880.5455						
8008	271+88.92		PT	708064.3699	637591.7860						
8009	310+12.14		POE	711690.8896	636381.2622						

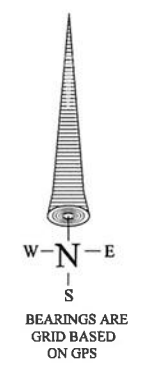
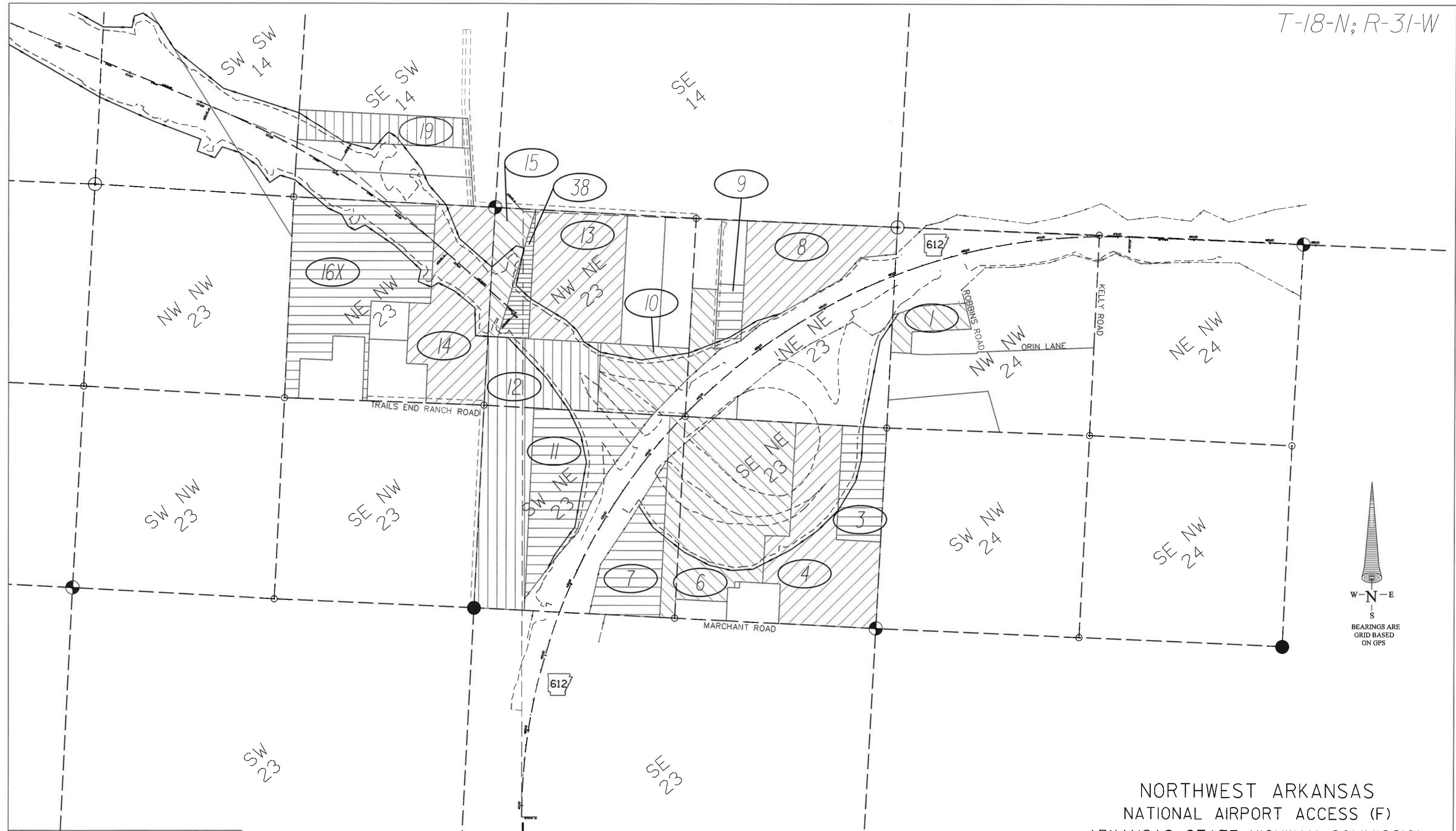
NORTHWEST ARKANSAS
 NATIONAL AIRPORT ACCESS (F)
 ARKANSAS STATE HIGHWAY COMMISSION
 RIGHT OF WAY MAP
 JOB 090069 BENTON COUNTY
 SURVEY CONTROL DETAILS
 SHEET 2 OF 31

2	5-8-23	REVISED TOTAL NUMBER OF SHEETS		DWY
1	12-20-22	REVISED TOTAL NUMBER OF SHEETS		DWY
NO.	DATE	DESCRIPTION	BY	CK'D
DATE:	3/2022	REVISIONS		
DESIGNED:	DWY	REVIEWED:	AEW	

20R	LONNIE J.& KIM MCCONE COPPS,H/W	24	1.33	1.33	57,727	57,727		16					
12R	LONNIE & LINDA MCGARRAH,H/W	18	0.08	0.08	3,496	3,496		14					
26R	THE NETHERTON FAMILY LIVING TRUST	33REV-3	3.03	3.03	131,943	131,943		21,22					
40	IRVIN L.MASCHING 44.09% INTEREST,TERRY J.MASCHING 34.47% INTEREST,GARY L.MASCHING 16.84% INTEREST, & KENNETH J.MASCHING 4.6% INTEREST	49	58.48	0.74	2,547,546	32,171		25					
39	HANK P.SNOW	50	16.00	2.77	697,048	120,853		28					
38	DAREL LEE & BETTIE P.MARCHANT,H/W	14-R	1.95	1.22	84,963	53,258	UNDER CONTRACT WITH ROSA M.BUCIO	14,15					
37	EDWARD HENDRIX TRUST	46,47	40.02	2.74	1,743,465	119,378		30					
36X	NORTHWEST ARKANSAS REGIONAL AIRPORT AUTHORITY	44REV, 45	157.41	54.08	6,856,704	2,355,922		27-31					
35X	DELETED												
34	JAMIA TOMLINSON,HANK P.SNOW & MARTY W.SNOW	43REV	24.49	3.08	1,066,617	134,065		27,28					
33	TRUST AGREEMENT OF MARVIN MONROE LOYD & HELEN DEAN LOYD	42REV	56.49	14.68	2,460,901	639,682	33A = 11.34 Ac.± or 494,147 S.F.± 33B-1 = 1.41 Ac.± or 61,621 S.F.± 33B-2 = 1.93 Ac.± or 83,914 S.F.± TCE 33E-1 = 0.71 Ac.± or 31,119 S.F.±	24-27					
32	THE DENNIS & GENEVIEVE MALONE TRUST	40	40.43	10.98	1,760,929	478,317	32A = 9.02 Ac.± or 393,057 S.F.± 32B-2 = 1.96 Ac.± or 85,260 S.F.± TCE 32E-1 = 0.49 Ac.± or 21,169 S.F.±	22-26					
31	LAKE & JENNIFER CHAMBERS,H/W	37,38REV	15.63	4.20	680,848	182,841	31A = 3.32 Ac.± or 144,656 S.F.± 31B = 0.88 Ac.± or 38,185 S.F.±	22,23					
30	DELETED												
29X	JOYCE SHIPPEY	36	4.21	2.16	183,597	93,782	29XA = 1.94 Ac.± or 84,310 S.F.± 29XB = 0.22 Ac.± or 9,472 S.F.±	22,23					
28X	DELBERT E.& RUTH CHAMBLISS,H/W	35	7.21	4.16	314,242	181,378	28XA = 3.40 Ac.± or 147,906 S.F.± 28XB = 0.76 Ac.± or 33,472 S.F.±	22,23					
27	PHILLIP W.HUDSON	34	7.86	0.39	342,366	17,108		22					
26	THE NETHERTON FAMILY LIVING TRUST	33REV-3	40.18	8.21	1,750,272	357,762	26A = 8.19 Ac.± or 356,909 S.F.± 26B = 0.02 Ac.± or 853 S.F.±	21,22					
25	SAM ALLEN & AMY J.HADEN,H/W	32REV	98.71	3.94	4,299,773	171,738		21					
24	THE CAROL J.INLOW TRUST & THE CHARLES W.INLOW TRUST B	31	259.36	0.40	11,297,729	17,378		20,21					
23	THE MCGARRAH FAMILY TRUST	29	97.32	0.05	4,239,366	1,968		19					
22	SPRINGDALE WATER AND SEWER COMMISSION	28,30	167.40	24.11	7,291,818	1,050,096		18-21					
21X	WILDCAT CREEK FARMS,LLC	27	552.86	33.69	24,082,595	1,467,303	21XA = 33.59 Ac.± or 1,463,148 S.F.± 21XB = 0.10 Ac.± or 4,155 S.F.± TCE 21XE-1 = 0.05 Ac.± or 2,023 S.F.±	16-19					
20	LONNIE J.& KIM MCCONE COPPS,H/W	24	55.35	5.60	2,411,261	244,111		16					
19	HEIRS-AT-LAW OF RAYMOND B.GREEN, DECEASED & LUIS RUDOLFO MATA	48 Rev-1A 48 Rev-1B	5.01	0.78	218,241	33,914		15,16					
18	GABRIEL & ESTHER GARNICA,H/W	26	5.00	3.28	218,000	142,660		15,16					
17	MARIA JANET MARTINEZ & JOSE ALFREDO GONZALEZ-CENDEJAS,W/H	25	5.00	3.71	217,773	161,684		15,16					
16X	PETE & MELINDA TRIMBLE,H/W	20,23	18.85	4.27	821,004	185,919		15,16					
15	ROSA M.BUCIO	17	3.21	1.63	139,943	70,812		15					
14	RONNIE & DEBORAH HATHORN,H/W	19,21	12.88	3.89	560,945	169,573		15					
13	DAREL LEE & BETTIE P.MARCHANT,H/W	14REV	11.79	1.31	513,446	57,264	UNDER CONTRACT WITH MARITZA MONDRAGON	14,15					
12	LONNIE & LINDA MCGARRAH,H/W	18	17.78	3.92	774,404	170,867		14					
11	ROENA Y.SMITH REVOCABLE TRUST	16	11.27	3.90	491,025	169,864		9,10,14					
10	ARKANSAS STATE HIGHWAY COMISSION	15REV-1	7.37	4.93	320,829	214,858		10,11,14					
9	MARK & CONNIE BAKER,H/W	11	1.56	0.21	67,784	9,349		11					
8	JEREMIAH DOWAYNE JOHNSON & LANCE ROBB JOHNSON,JR.	2,9,10	9.93	0.20	432,723	8,896		11,12					
7	ROENA Y.SMITH REVOCABLE TRUST	16	6.53	1.07	284,505	46,824		9,10,14					
6	GARY W.MARCHANT REVOCABLE TRUST	8	19.72	16.08	858,985	700,523		10,11,14					
5	ARKANSAS STATE HIGHWAY COMISSION	12REV	0.25	0.25	10,940	10,940		11,14					
4X	LINDA MARCHANT MCGARRAH,LONNIE MCGARRAH GARY MARCHANT,EVELYN MARCHANT, DONALD MARCHANT,PAMELA MARCHANT, THE MARCHANT FAMILY TRUST	4	14.53	5.54	632,830	241,399		10,11					
3	JOE & CYNTHIA HICKS,H/W	3	5.00	1.32	218,009	57,415		11					
2	JEREMIAH DOWAYNE JOHNSON & LANCE ROBB JOHNSON,JR.	2,9,10	11.21	9.61	488,454	418,703		11,12					
1	CARLOS DE LA TORRE	1 REV-1	2.22	0.02	96,686	936		12					
NO.	DATE	DESCRIPTION	BY	CK'D	TRACT	OWNERSHIP	TITLE	PARCEL	TO ACQUIRE	PARCEL	TO ACQUIRE	REMARKS	PAGE
DESIGNED:	3/2022	REVISIONS						AREA IN ACRES±		AREA IN SQ. FT.±			
			DWY			AEW							

NORTHWEST ARKANSAS
NATIONAL AIRPORT ACCESS (F)
ARKANSAS STATE HIGHWAY COMMISSION
RIGHT OF WAY MAP
JOB 090069 BENTON COUNTY

T-18-N; R-31-W

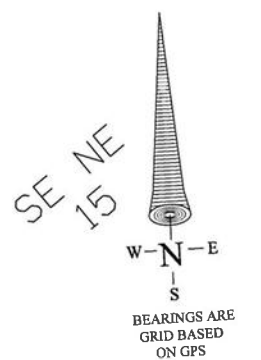
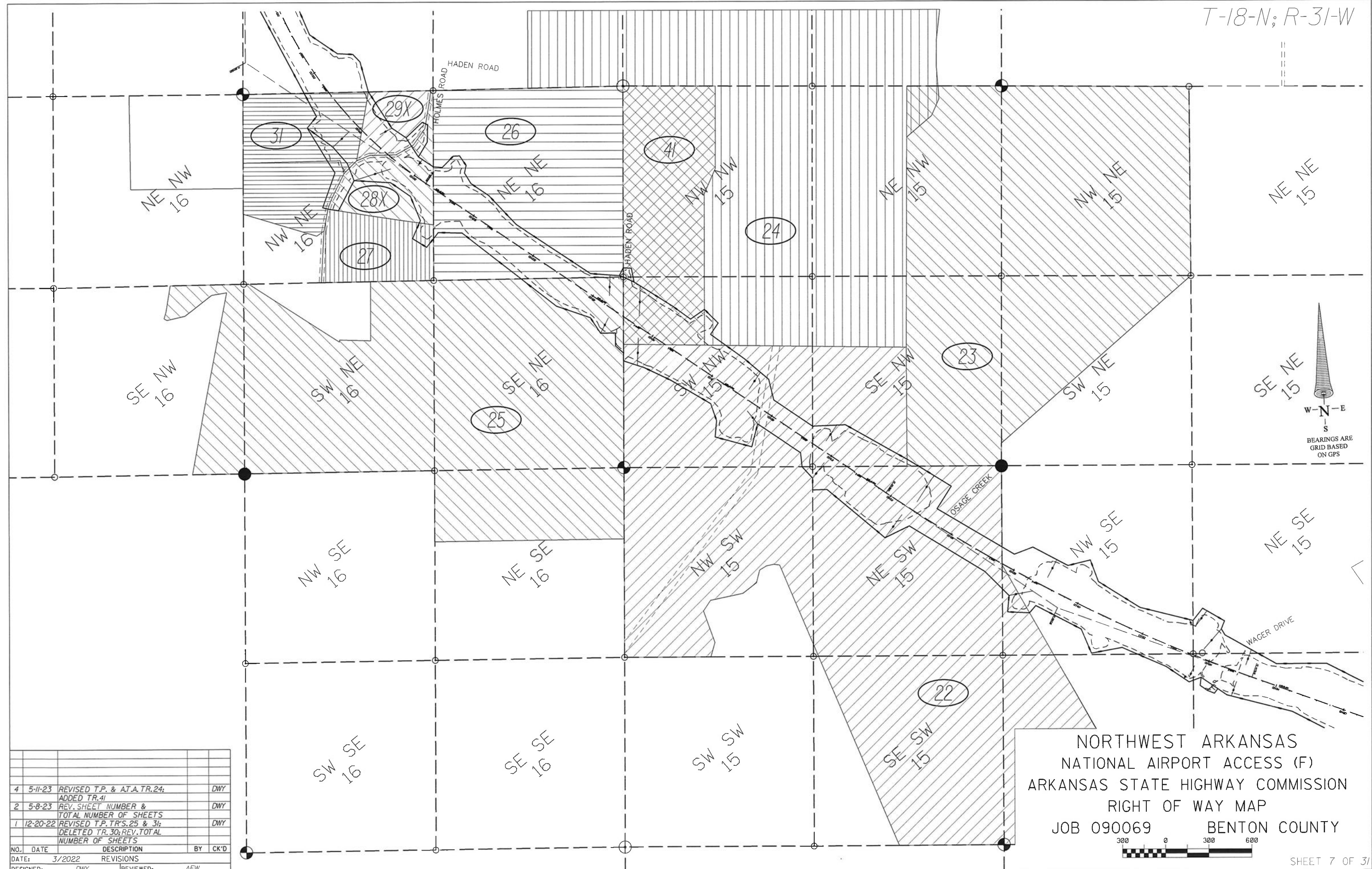


NORTHWEST ARKANSAS
 NATIONAL AIRPORT ACCESS (F)
 ARKANSAS STATE HIGHWAY COMMISSION
 RIGHT OF WAY MAP
 JOB 090069 BENTON COUNTY



4	8-30-23	REVISED T.P. TR. 1		DWY
3	5-8-23	REV. SHEET NUMBER & TOTAL NUMBER OF SHEETS		DWY
2	4-26-23	REVISED T.P. TR. 6		DWY
1	12-20-22	REVISED T.P. TR. 10; REV. TOTAL NUMBER OF SHEETS		DWY
NO.	DATE	DESCRIPTION	BY	CK'D
DATE: 3/2022		REVISIONS		
DESIGNED:	DWY	REVIEWED:	AEW	

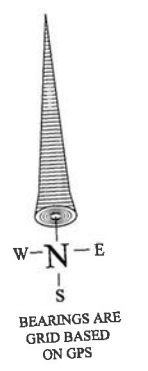
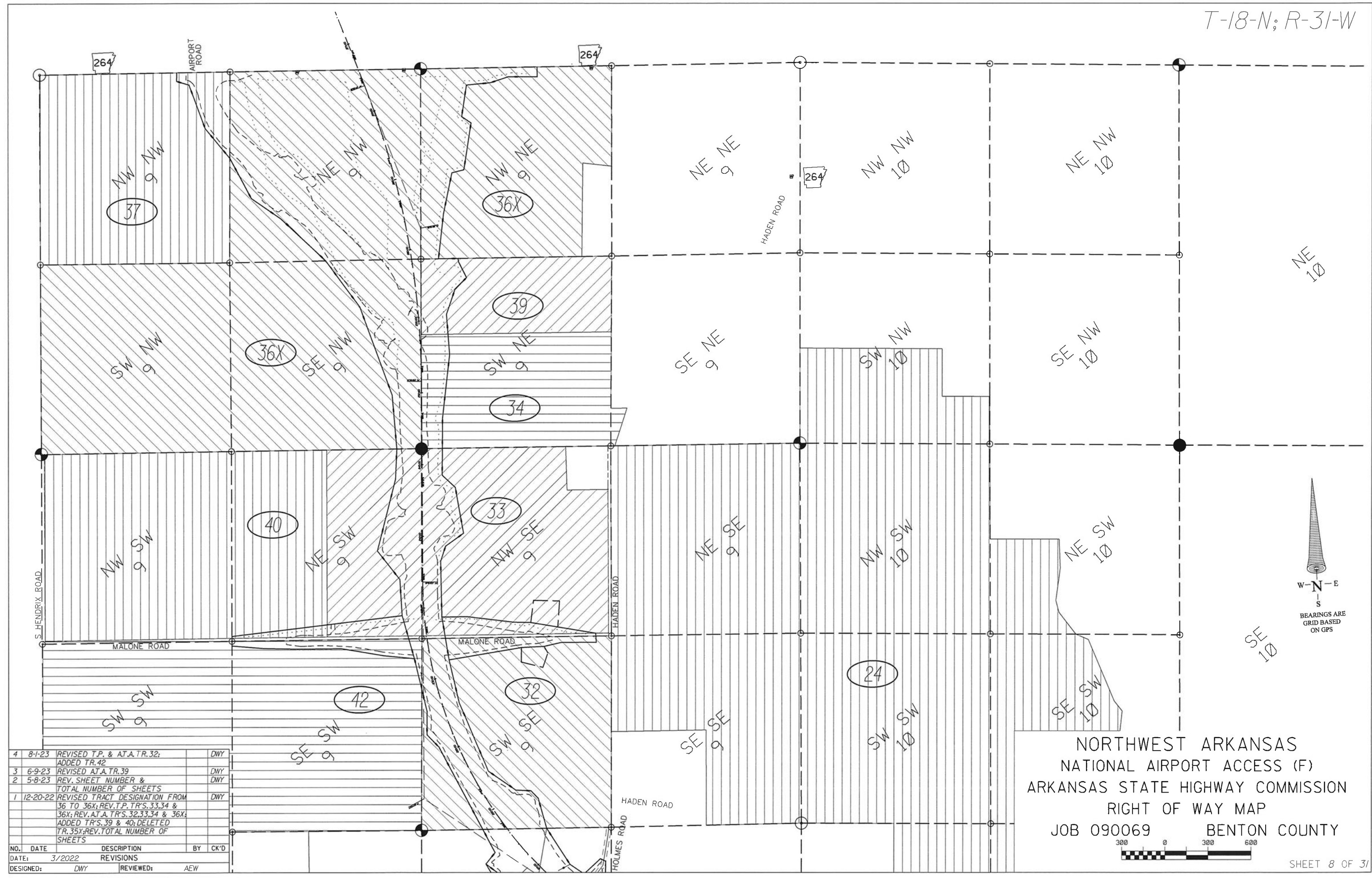
T-18-N; R-31-W



NORTHWEST ARKANSAS
 NATIONAL AIRPORT ACCESS (F)
 ARKANSAS STATE HIGHWAY COMMISSION
 RIGHT OF WAY MAP
 JOB 090069 BENTON COUNTY



NO.	DATE	DESCRIPTION	BY	CK'D
4	5-11-23	REVISED T.P. & AT.A. TR. 24; ADDED TR. 41	DWY	
2	5-8-23	REV. SHEET NUMBER & TOTAL NUMBER OF SHEETS	DWY	
1	12-20-22	REVISED T.P. TR'S. 25 & 31; DELETED TR. 30; REV. TOTAL NUMBER OF SHEETS	DWY	
NO. DATE DESCRIPTION BY CK'D				
DATE: 3/2022 REVISIONS				
DESIGNED: DWY REVIEWED: AEW				

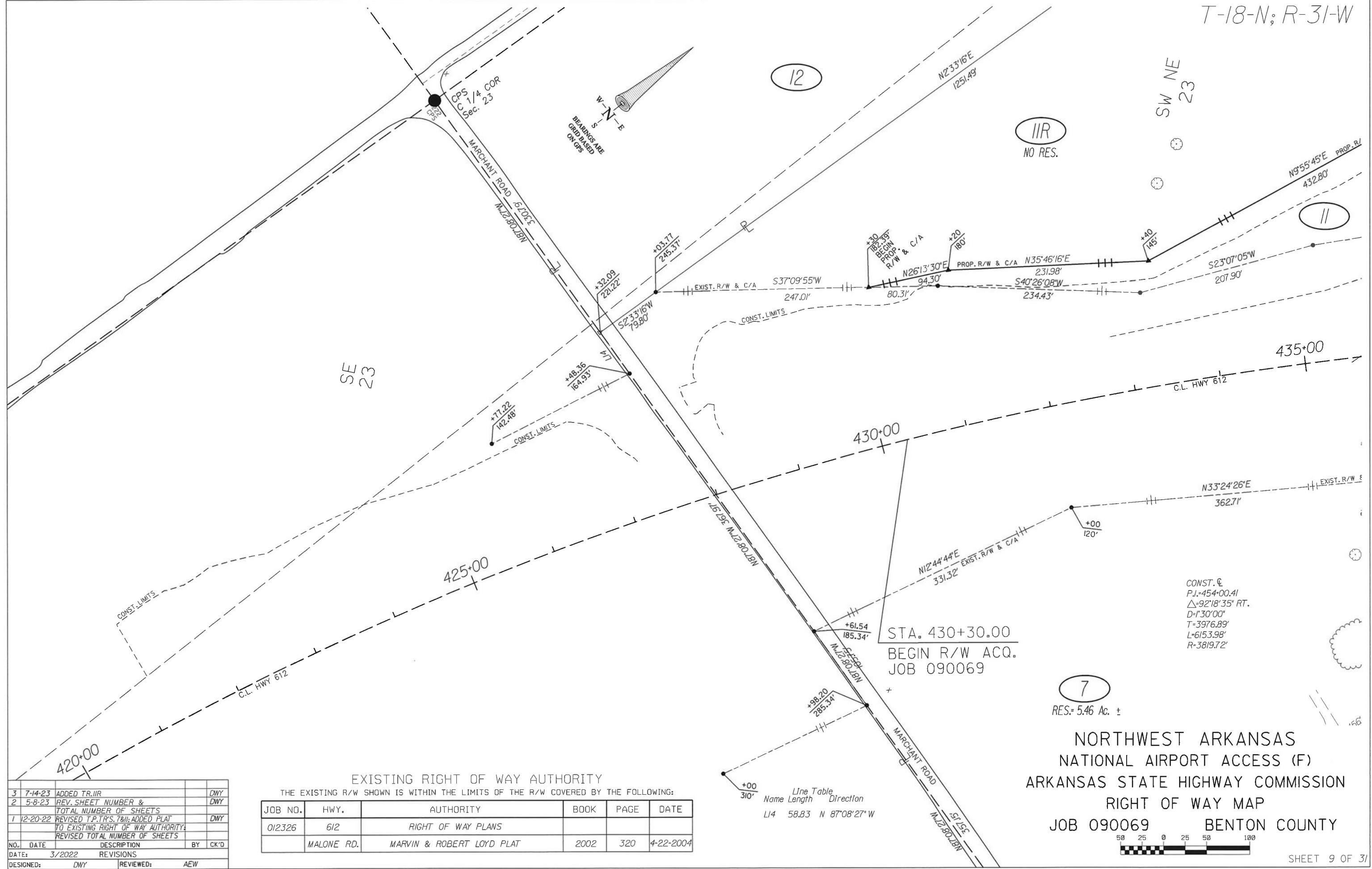


NORTHWEST ARKANSAS
 NATIONAL AIRPORT ACCESS (F)
 ARKANSAS STATE HIGHWAY COMMISSION
 RIGHT OF WAY MAP
 JOB 090069 BENTON COUNTY



4	8-1-23	REVISED T.P. & A.T.A. TR. 32; ADDED TR. 42	DWY	
3	6-9-23	REVISED A.T.A. TR. 39	DWY	
2	5-8-23	REV. SHEET NUMBER & TOTAL NUMBER OF SHEETS	DWY	
1	12-20-22	REVISED TRACT DESIGNATION FROM 36 TO 36X; REV. T.P. TR'S. 33, 34 & 36X; REV. A.T.A. TR'S. 32, 33, 34 & 36X; ADDED TR'S. 39 & 40; DELETED TR. 35X; REV. TOTAL NUMBER OF SHEETS	DWY	
NO.	DATE	DESCRIPTION	BY	CK'D
	DATE:	3/2022	REVISIONS	
DESIGNED:	DWY	REVIEWED:	AEW	

T-18-N; R-31-W



EXISTING RIGHT OF WAY AUTHORITY
THE EXISTING R/W SHOWN IS WITHIN THE LIMITS OF THE R/W COVERED BY THE FOLLOWING:

JOB NO.	HWY.	AUTHORITY	BOOK	PAGE	DATE
012326	612	RIGHT OF WAY PLANS			
		MALONE RD.	2002	320	4-22-2004

NO.	DATE	DESCRIPTION	BY	CK'D
3	7-14-23	ADDED TR. IIR		DWY
2	5-8-23	REV. SHEET NUMBER & TOTAL NUMBER OF SHEETS		DWY
1	12-20-22	REVISED T.P. TRS. 7&11; ADDED PLAT TO EXISTING RIGHT OF WAY AUTHORITY; REVISED TOTAL NUMBER OF SHEETS		DWY
DATE: 3/2022		REVISIONS		
DESIGNED:	DWY	REVIEWED:	AEW	

NORTHWEST ARKANSAS
NATIONAL AIRPORT ACCESS (F)
ARKANSAS STATE HIGHWAY COMMISSION
RIGHT OF WAY MAP
JOB 090069 BENTON COUNTY

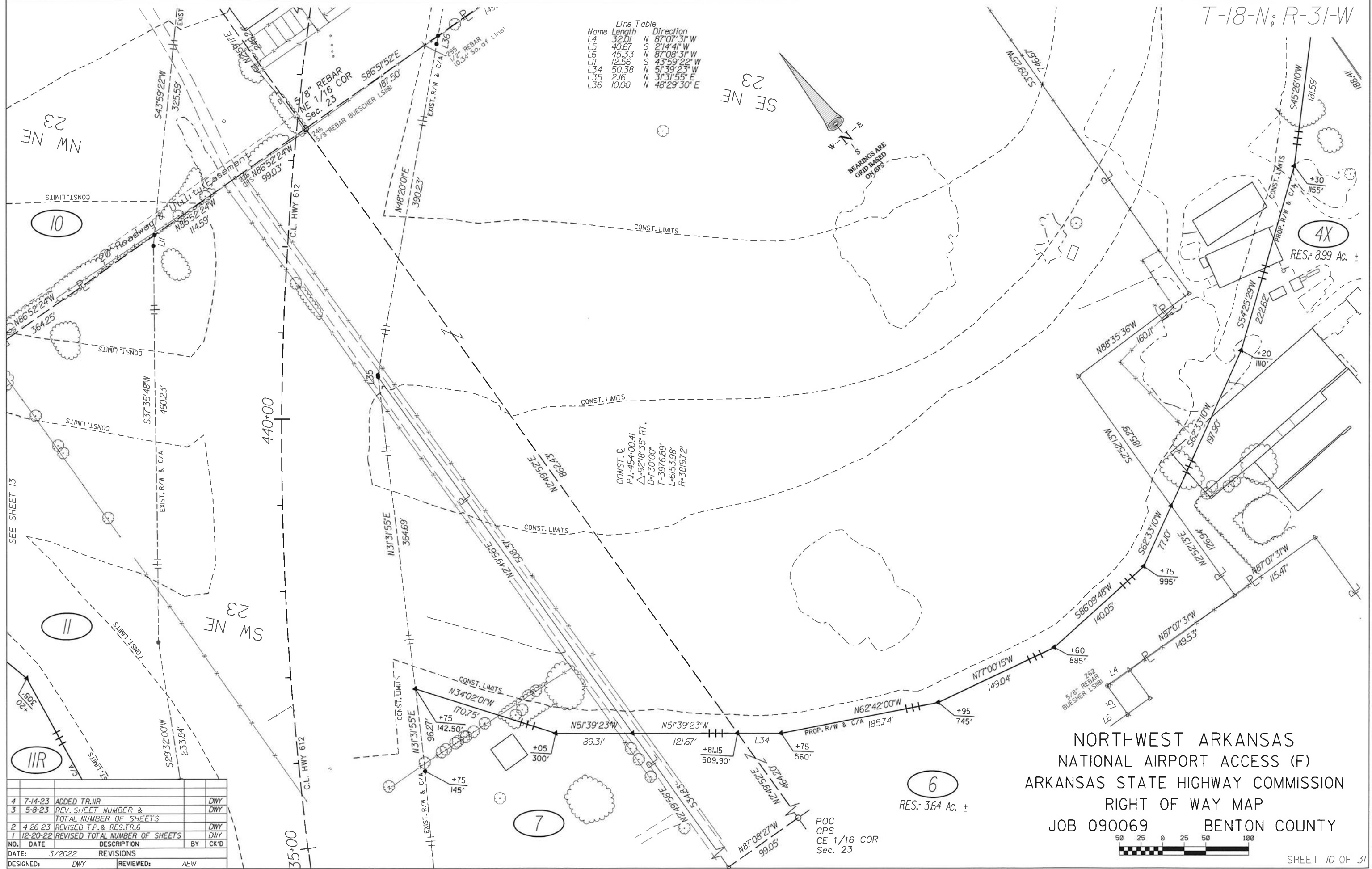
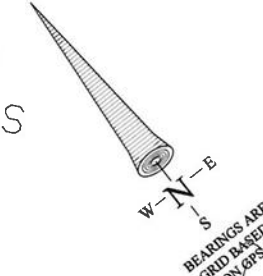


T-18-N; R-31-W

Line Table

Name	Length	Direction
L4	32.01	N 87°07'31" W
L5	40.67	S 2°14'41" W
L6	45.33	N 87°08'31" W
L11	12.56	S 43°59'22" W
L34	50.38	N 51°39'23" W
L35	2.16	N 31°55' E
L36	10.00	N 48°29'30" E

SE NE 23



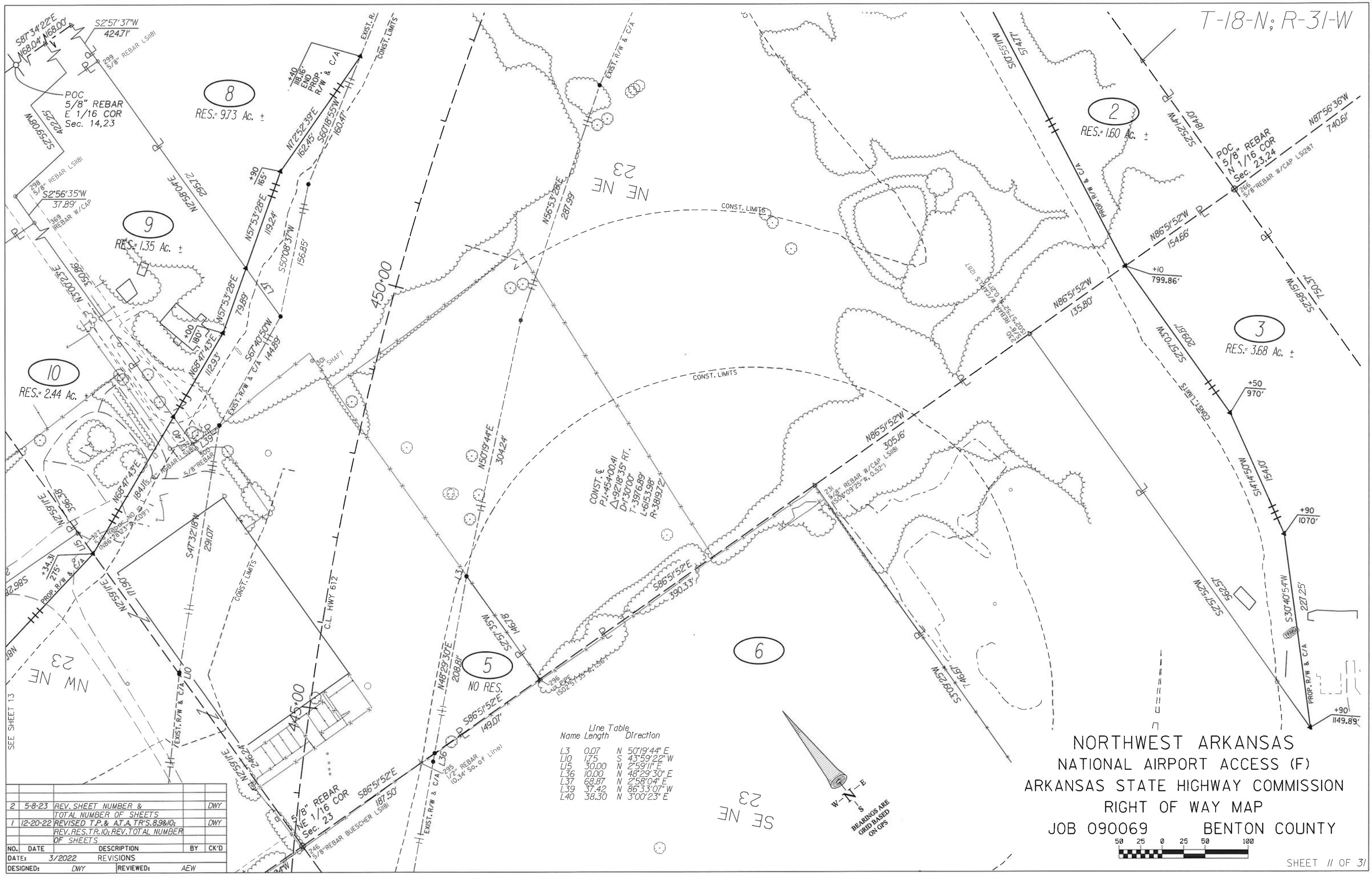
NO.	DATE	DESCRIPTION	BY	CK'D
4	7-14-23	ADDED TR.IIR		DWY
3	5-8-23	REV. SHEET NUMBER & TOTAL NUMBER OF SHEETS		DWY
2	4-26-23	REVISED T.P. & RES.TR.6		DWY
1	12-20-22	REVISED TOTAL NUMBER OF SHEETS		DWY
DATE:		3/2022	REVISIONS	
DESIGNED:		DWY	REVIEWED:	AEW

CONST. &
P.I.=454+00.41
Δ=92°18'35" RT.
D=130'00"
T=3976.689
L=6153.98'
R=38197.2'

NORTHWEST ARKANSAS
NATIONAL AIRPORT ACCESS (F)
ARKANSAS STATE HIGHWAY COMMISSION
RIGHT OF WAY MAP
JOB 090069 BENTON COUNTY



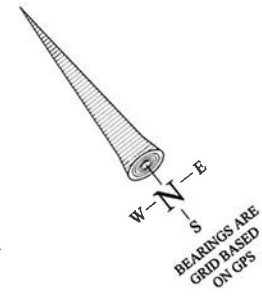
T-18-N; R-31-W



NO.	DATE	DESCRIPTION	BY	CK'D
2	5-8-23	REV. SHEET NUMBER & TOTAL NUMBER OF SHEETS		DWY
1	12-20-22	REVISED T.P. & AT.A. TR'S. 8,9&10; REV. RES. TR. 10; REV. TOTAL NUMBER OF SHEETS		DWY
DESIGNED:	DWY	REVIEWED:	AEW	

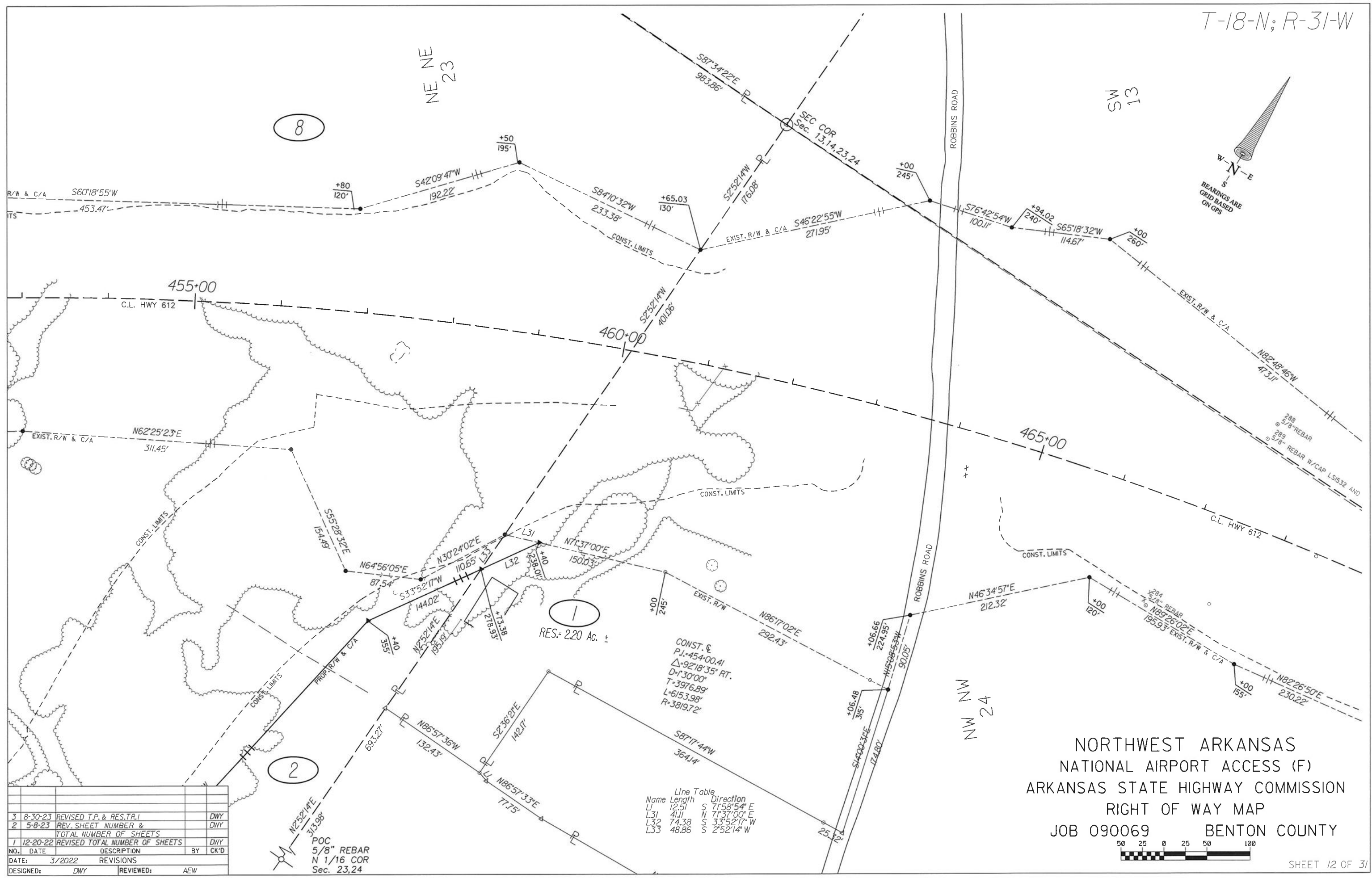
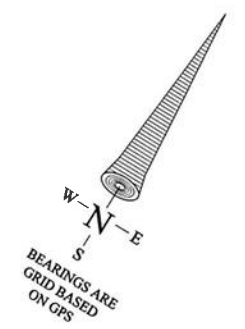
Line Table

Name	Length	Direction
L3	0.07	N 50°19'44" E
L10	1.75	S 43°59'22" W
L15	30.00	N 2°59'11" E
L36	10.00	N 48°29'30" E
L37	68.87	N 2°58'04" E
L39	37.42	N 86°33'07" W
L40	38.30	N 3°00'23" E



NORTHWEST ARKANSAS
 NATIONAL AIRPORT ACCESS (F)
 ARKANSAS STATE HIGHWAY COMMISSION
 RIGHT OF WAY MAP
 JOB 090069 BENTON COUNTY





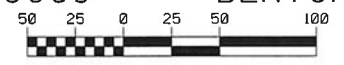
3	8-30-23	REVISED T.P. & RES. TR. 1	DWY
2	5-8-23	REV. SHEET NUMBER & TOTAL NUMBER OF SHEETS	DWY
1	12-20-22	REVISED TOTAL NUMBER OF SHEETS	DWY
NO.	DATE	DESCRIPTION	BY
DATE:	3/2022	REVISIONS	
DESIGNED:	DWY	REVIEWED:	AEW

POC
5/8" REBAR
N 1/16 COR
Sec. 23,24

Line Table

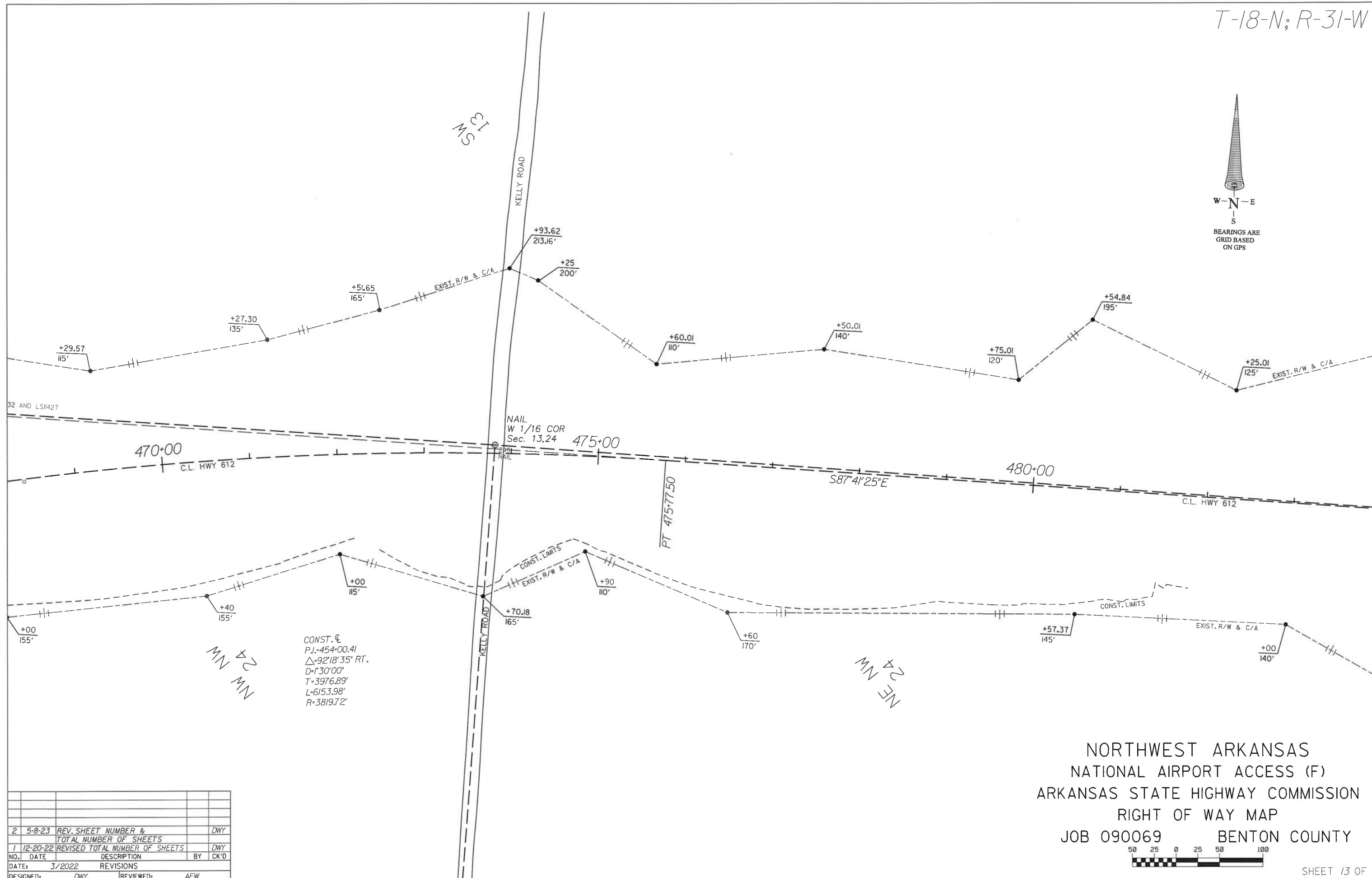
Name	Length	Direction
L1	12.51	S 71°58'54" E
L31	41.11	N 71°37'00" E
L32	74.38	S 33°52'17" W
L33	48.86	S 2°52'14" W

NORTHWEST ARKANSAS
NATIONAL AIRPORT ACCESS (F)
ARKANSAS STATE HIGHWAY COMMISSION
RIGHT OF WAY MAP
JOB 090069 BENTON COUNTY

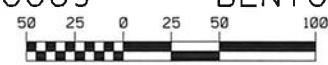




W-N-E
S
BEARINGS ARE
GRID BASED
ON GPS



NORTHWEST ARKANSAS
 NATIONAL AIRPORT ACCESS (F)
 ARKANSAS STATE HIGHWAY COMMISSION
 RIGHT OF WAY MAP
 JOB 090069 BENTON COUNTY



2	5-8-23	REV. SHEET NUMBER & TOTAL NUMBER OF SHEETS		DWY
1	12-20-22	REVISED TOTAL NUMBER OF SHEETS		DWY
NO.	DATE	DESCRIPTION	BY	CK'D
DATE:	3/2022	REVISIONS		
DESIGNED:	DWY	REVIEWED:	AEW	

T-18-N; R-31-W

POC
5/8" REBAR
CN 1/16 COR
Sec. 23

POC
5/8" REBAR
CN 1/16 COR
Sec. 23

12
RES.LT.= 13.78 Ac.±

13
RES.= 10.48 Ac. ±

12R
NO RES.

10

6

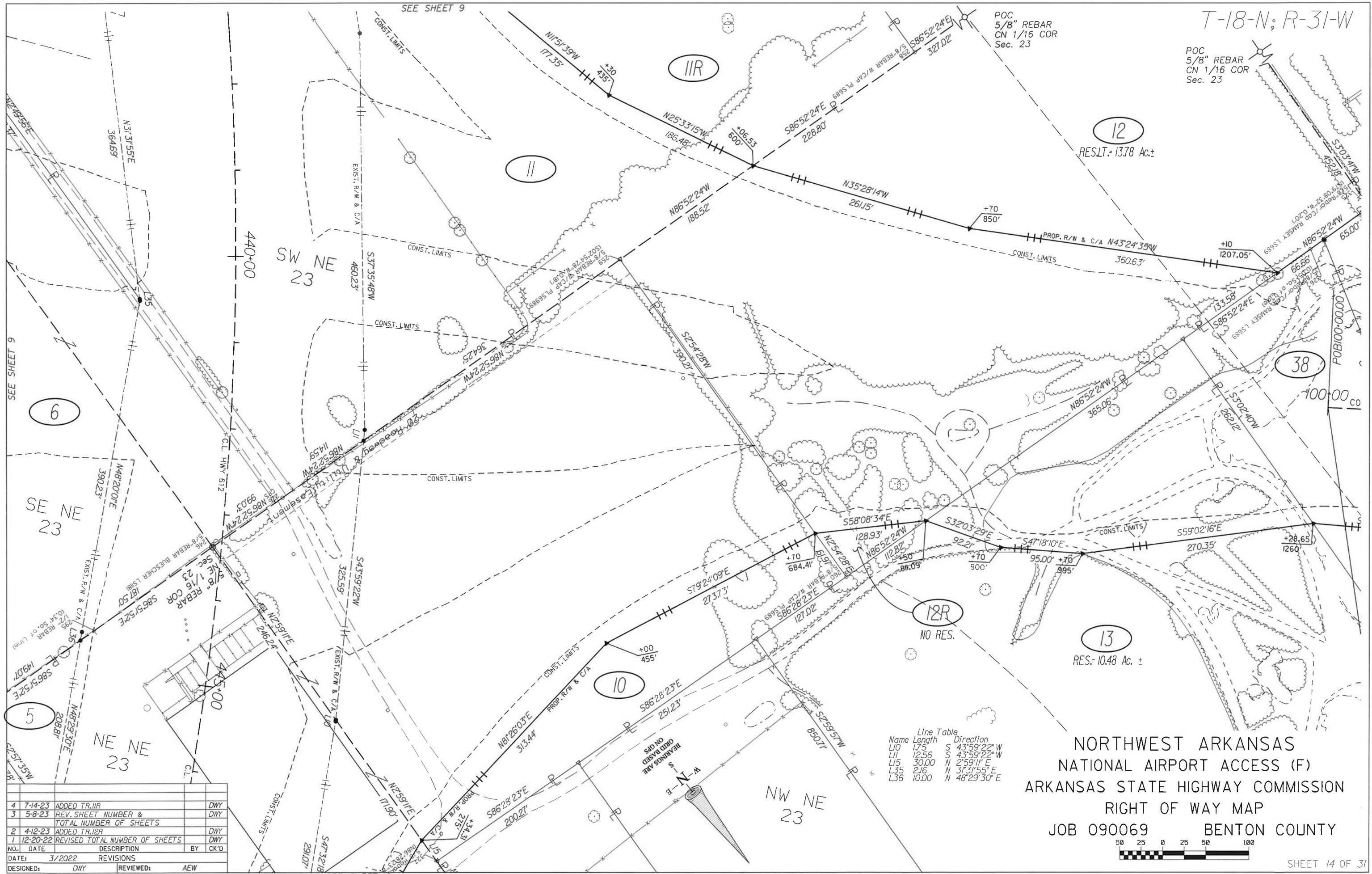
38

NO.	DATE	DESCRIPTION	BY	CK'D
4	7-14-23	ADDED TR.IIR		DWY
3	5-8-23	REV. SHEET NUMBER & TOTAL NUMBER OF SHEETS		DWY
2	4-12-23	ADDED TR.I2R		DWY
1	12-20-22	REVISED TOTAL NUMBER OF SHEETS		DWY
NO.	DATE	DESCRIPTION	BY	CK'D
DATE:		3/2022	REVISIONS	
DESIGNED:	DWY	REVIEWED:	AEW	

Line Table

Name	Length	Direction
L10	17.5	S 43°59'22" W
L11	12.56	S 43°59'22" W
L15	30.00	N 2°59'11" E
L35	2.16	N 31°31'55" E
L36	10.00	N 48°29'30" E

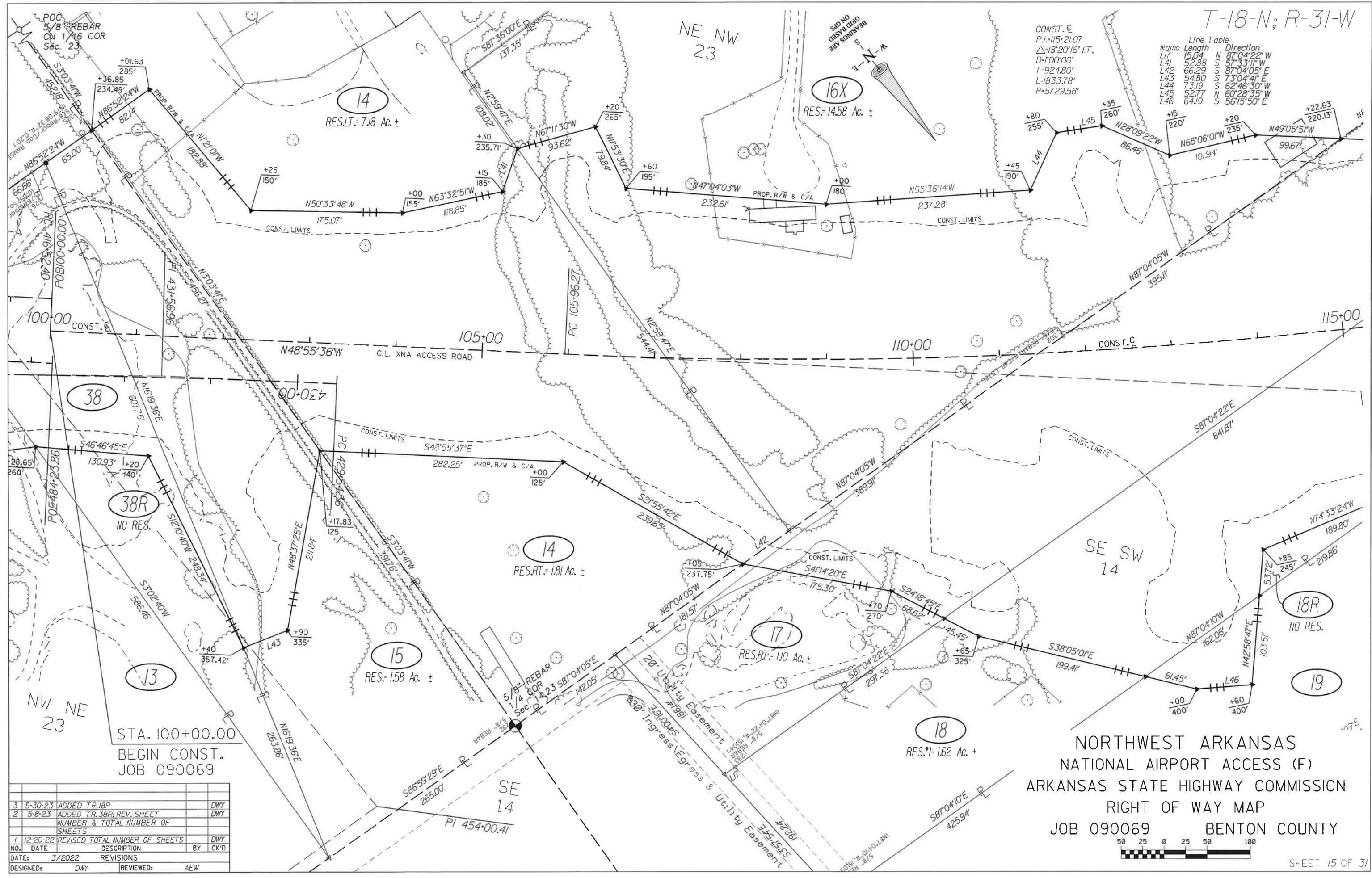
NORTHWEST ARKANSAS
NATIONAL AIRPORT ACCESS (F)
ARKANSAS STATE HIGHWAY COMMISSION
RIGHT OF WAY MAP
JOB 090069 BENTON COUNTY



T-18-N; R-31-W

CONST. C
P.I. = 115+21.07
Δ = 18°20'16" LT.
D = 100'00"
T = 924.80'
L = 1833.78'
R = 5729.58'

Line Table		
Name	Length	Direction
L17	15.04	N 87°04'22" W
L41	52.88	S 57°33'11" W
L42	66.29	S 87°04'05" E
L43	54.80	S 73°04'41" E
L44	73.19	S 62°46'30" W
L45	52.77	N 60°28'35" W
L46	64.19	S 56°15'50" E



STA. 100+00.00
BEGIN CONST.
JOB 090069

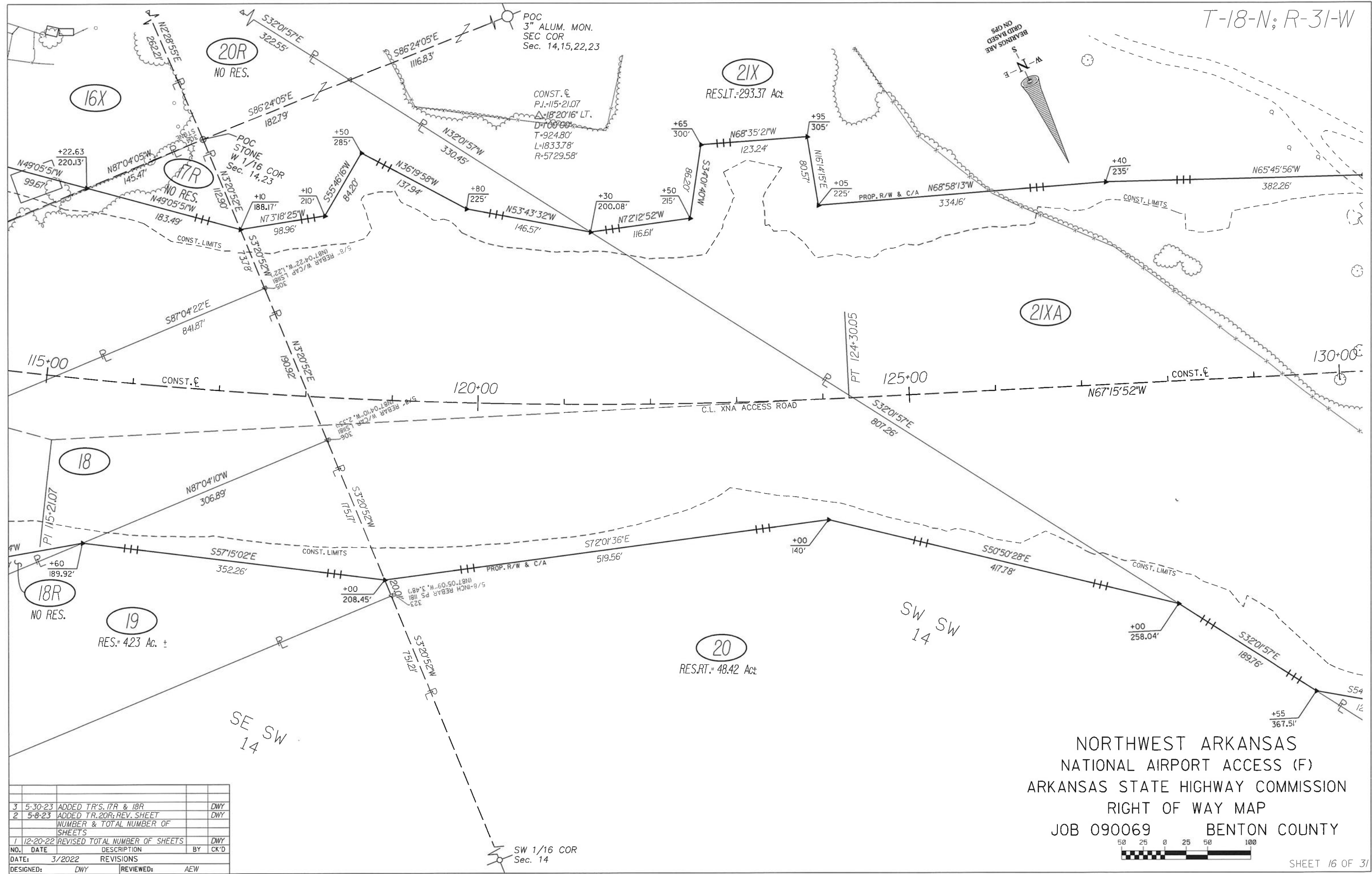
NORTHWEST ARKANSAS
NATIONAL AIRPORT ACCESS (F)
ARKANSAS STATE HIGHWAY COMMISSION
RIGHT OF WAY MAP
JOB 090069 BENTON COUNTY



NO.	DATE	DESCRIPTION	BY	CK'D
3	5-30-23	ADDED TR. 18R		DWY
2	5-8-23	ADDED TR. 38R; REV. SHEET NUMBER & TOTAL NUMBER OF SHEETS		DWY
1	12-20-22	REVISED TOTAL NUMBER OF SHEETS		DWY

DATE: 3/2022 REVISIONS

DESIGNED: DWY REVIEWED: AEW



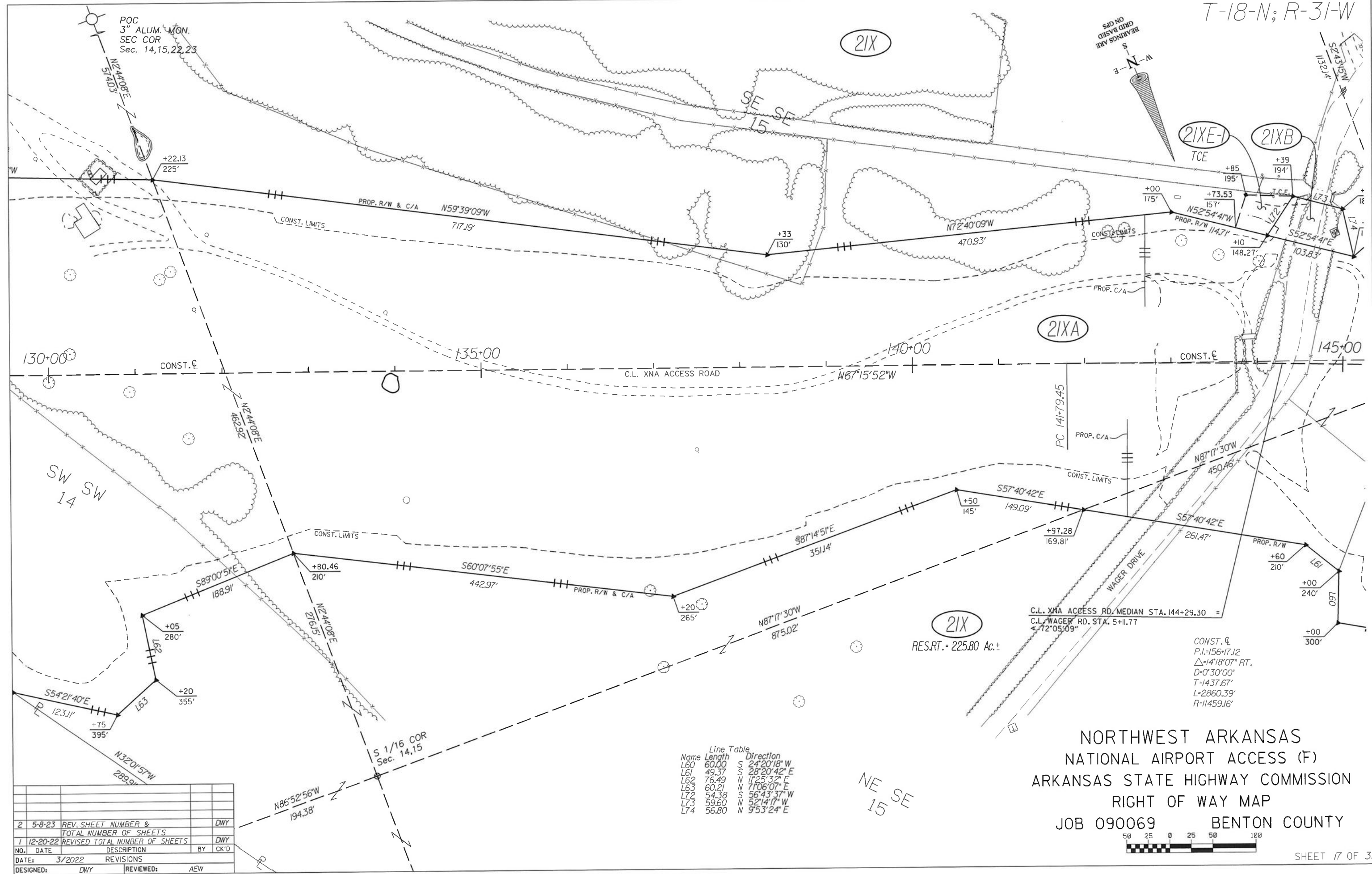
NORTHWEST ARKANSAS
 NATIONAL AIRPORT ACCESS (F)
 ARKANSAS STATE HIGHWAY COMMISSION
 RIGHT OF WAY MAP
 JOB 090069 BENTON COUNTY



3	5-30-23	ADDED TR'S. 17R & 18R	DWY
2	5-8-23	ADDED TR. 20R; REV. SHEET NUMBER & TOTAL NUMBER OF SHEETS	DWY
1	12-20-22	REVISED TOTAL NUMBER OF SHEETS	DWY
NO.	DATE	DESCRIPTION	BY CK'D
DATE: 3/2022 REVISIONS			
DESIGNED:	DWY	REVIEWED:	AEW

SW 1/16 COR
 Sec. 14

T-18-N; R-31-W



Line Table

Name	Length	Direction
L60	60.00	S 24°20'18" W
L61	49.37	S 28°20'42" E
L62	76.49	N 11°25'32" E
L63	60.21	N 71°06'07" E
L72	54.38	S 56°43'37" W
L73	59.60	N 52°14'17" W
L74	56.80	N 9°53'24" E

NORTHWEST ARKANSAS
 NATIONAL AIRPORT ACCESS (F)
 ARKANSAS STATE HIGHWAY COMMISSION
 RIGHT OF WAY MAP
 JOB 090069 BENTON COUNTY



NO.	DATE	DESCRIPTION	BY	CK'D
2	5-8-23	REV. SHEET NUMBER & TOTAL NUMBER OF SHEETS		DWY
1	12-20-22	REVISED TOTAL NUMBER OF SHEETS		DWY

DATE: 3/2022 REVISIONS

DESIGNED: DWY REVIEWED: AEW

21X
 RES. RT. = 225.80 Ac.±

CONST. E
 P.I. = 156+17.12
 Δ = 14'18"07" RT.
 D = 0°30'00"
 T = 1437.67'
 L = 2860.39'
 R = 11459.16'

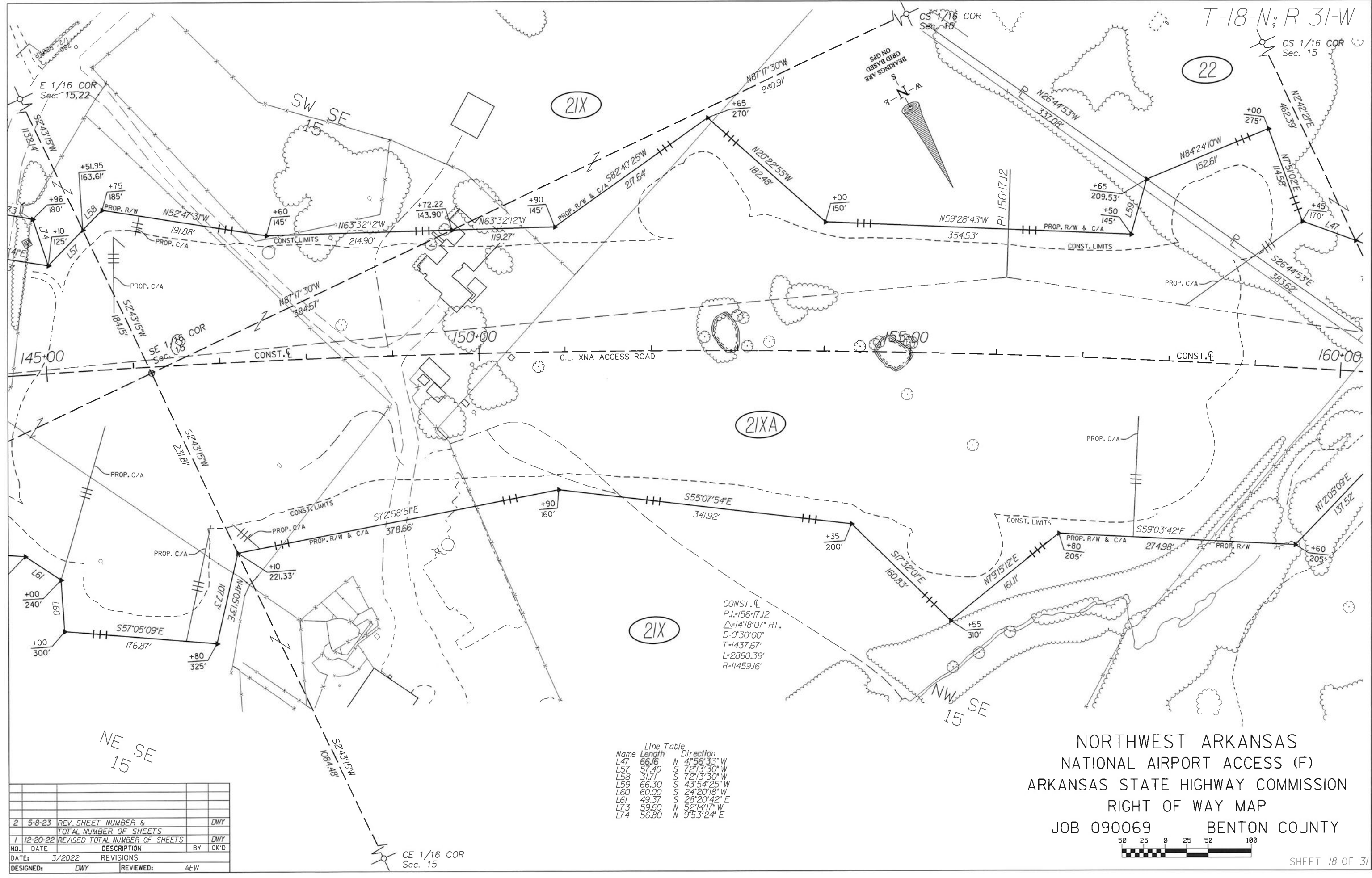
T-18-N; R-31-W

(22)

(21X)

(21XA)

(21X)



CONST. C
 P.I.: 156+17.12
 Δ: 1418'07" RT.
 D: 0'30'00"
 T: 1437.67'
 L: 2860.39'
 R: 11459.16'

Name	Length	Direction
L47	66.16	N 41°56'33" W
L57	57.40	S 72°13'30" W
L58	31.71	S 72°13'30" W
L59	66.30	S 43°54'25" W
L60	60.00	S 24°20'18" W
L61	49.37	S 28°20'42" E
L73	59.60	N 52°14'17" W
L74	56.80	N 9°53'24" E

NORTHWEST ARKANSAS
 NATIONAL AIRPORT ACCESS (F)
 ARKANSAS STATE HIGHWAY COMMISSION
 RIGHT OF WAY MAP
 JOB 090069 BENTON COUNTY

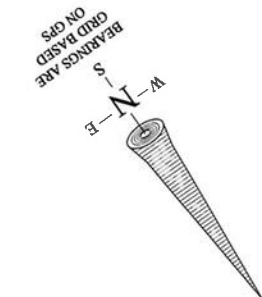


2	5-8-23	REV. SHEET NUMBER & TOTAL NUMBER OF SHEETS	DWY
1	12-20-22	REVISED TOTAL NUMBER OF SHEETS	DWY
NO.	DATE	DESCRIPTION	BY CK'D
DATE:	3/2022	REVISIONS	
DESIGNED:	DWY	REVIEWED:	AEW

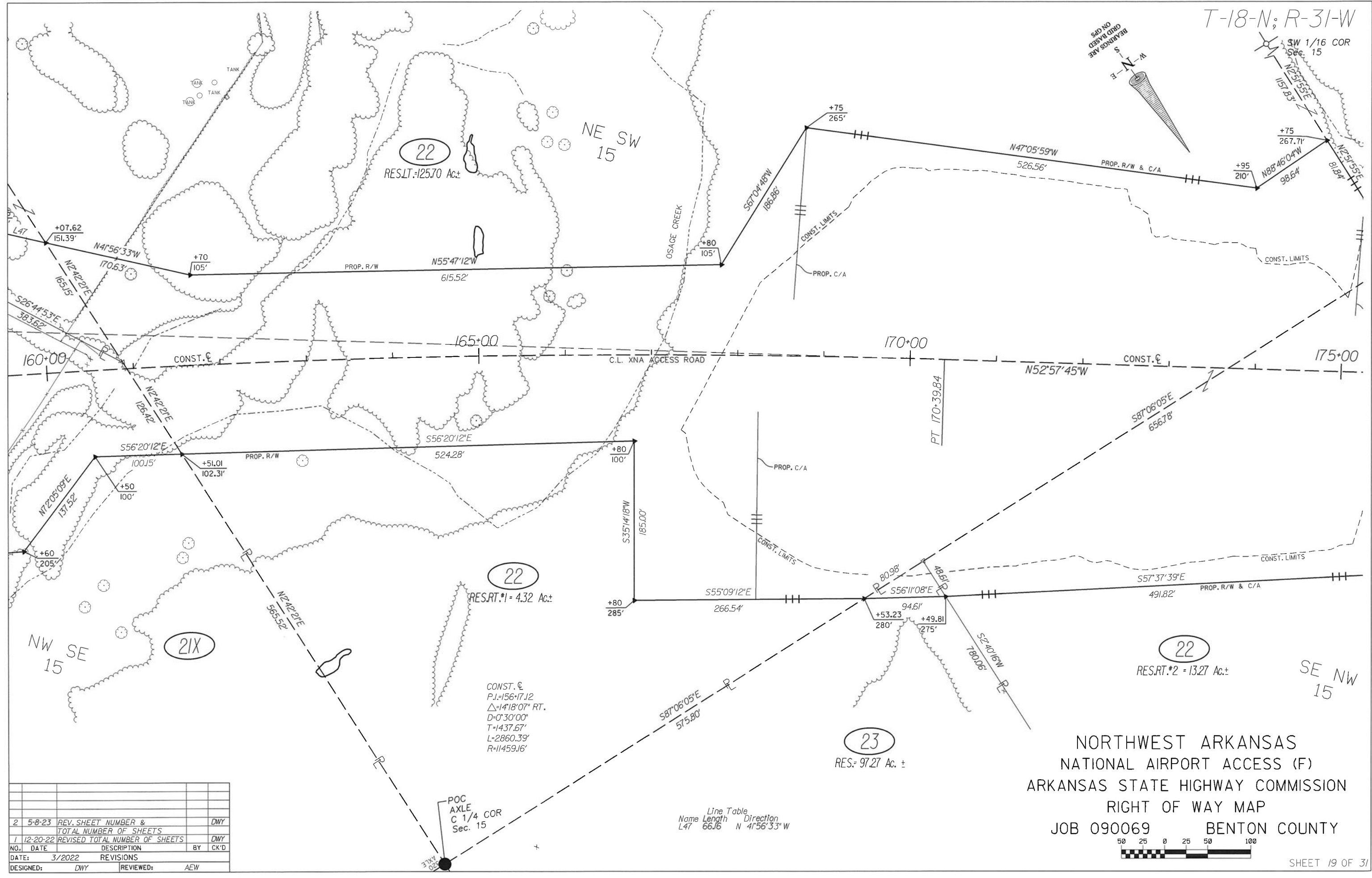
NE SE
15

CE 1/16 COR
Sec. 15

T-18-N; R-31-W

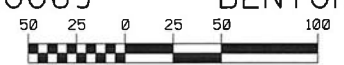


SW 1/16 COR Sec. 15

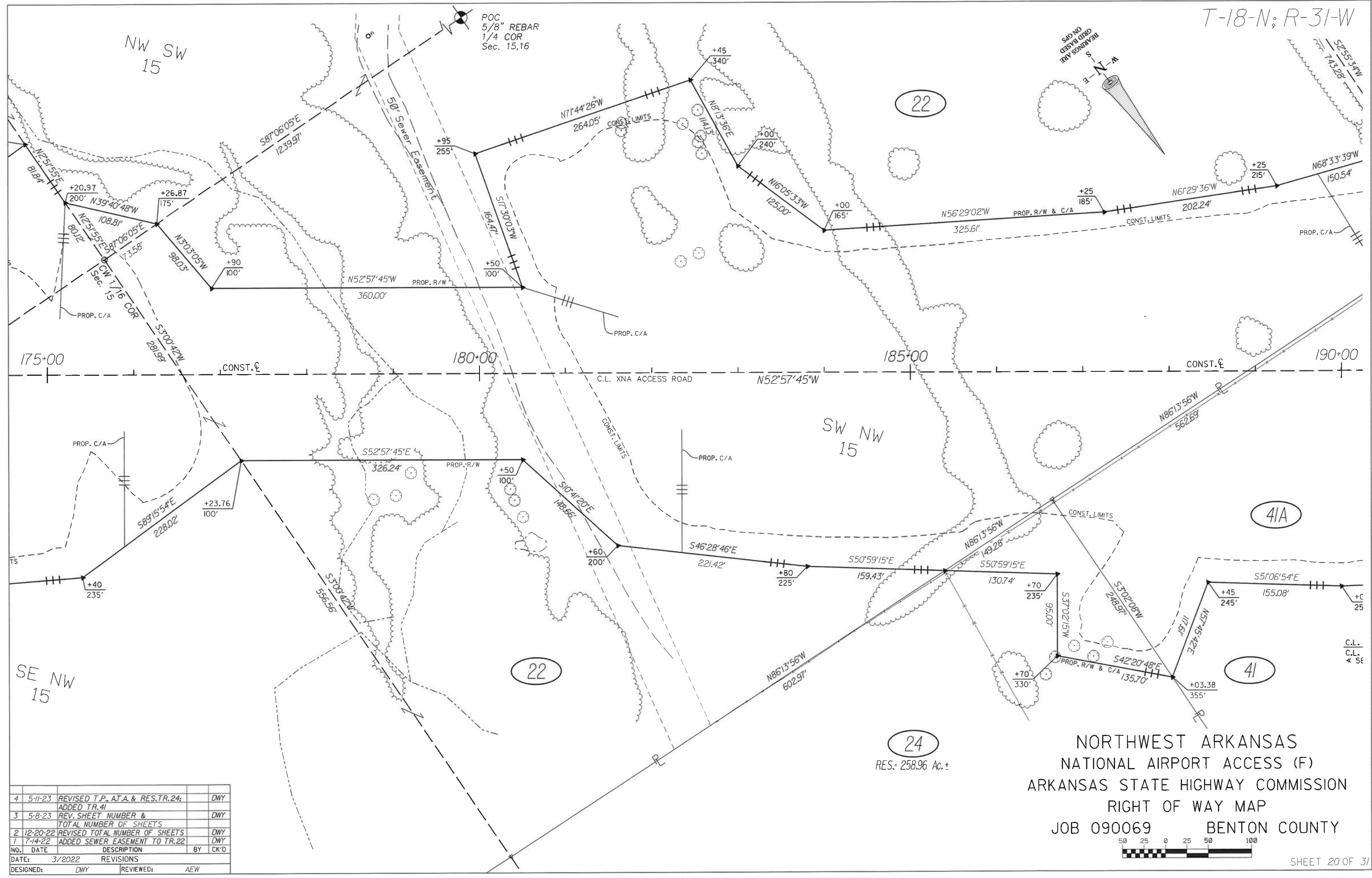


2	5-8-23	REV. SHEET NUMBER & TOTAL NUMBER OF SHEETS	DWY
1	12-20-22	REVISED TOTAL NUMBER OF SHEETS	DWY
NO.	DATE	DESCRIPTION	BY CK'D
DATE: 3/2022 REVISIONS			
DESIGNED:	DWY	REVIEWED:	AEW

NORTHWEST ARKANSAS
 NATIONAL AIRPORT ACCESS (F)
 ARKANSAS STATE HIGHWAY COMMISSION
 RIGHT OF WAY MAP
 JOB 090069 BENTON COUNTY



T-18-N; R-31-W



POC
5/8" REBAR
1/4 COR
Sec. 15,16

BRASS
ON
DIED
BASED
ON



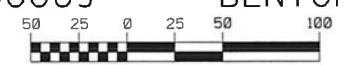
22

41A

41

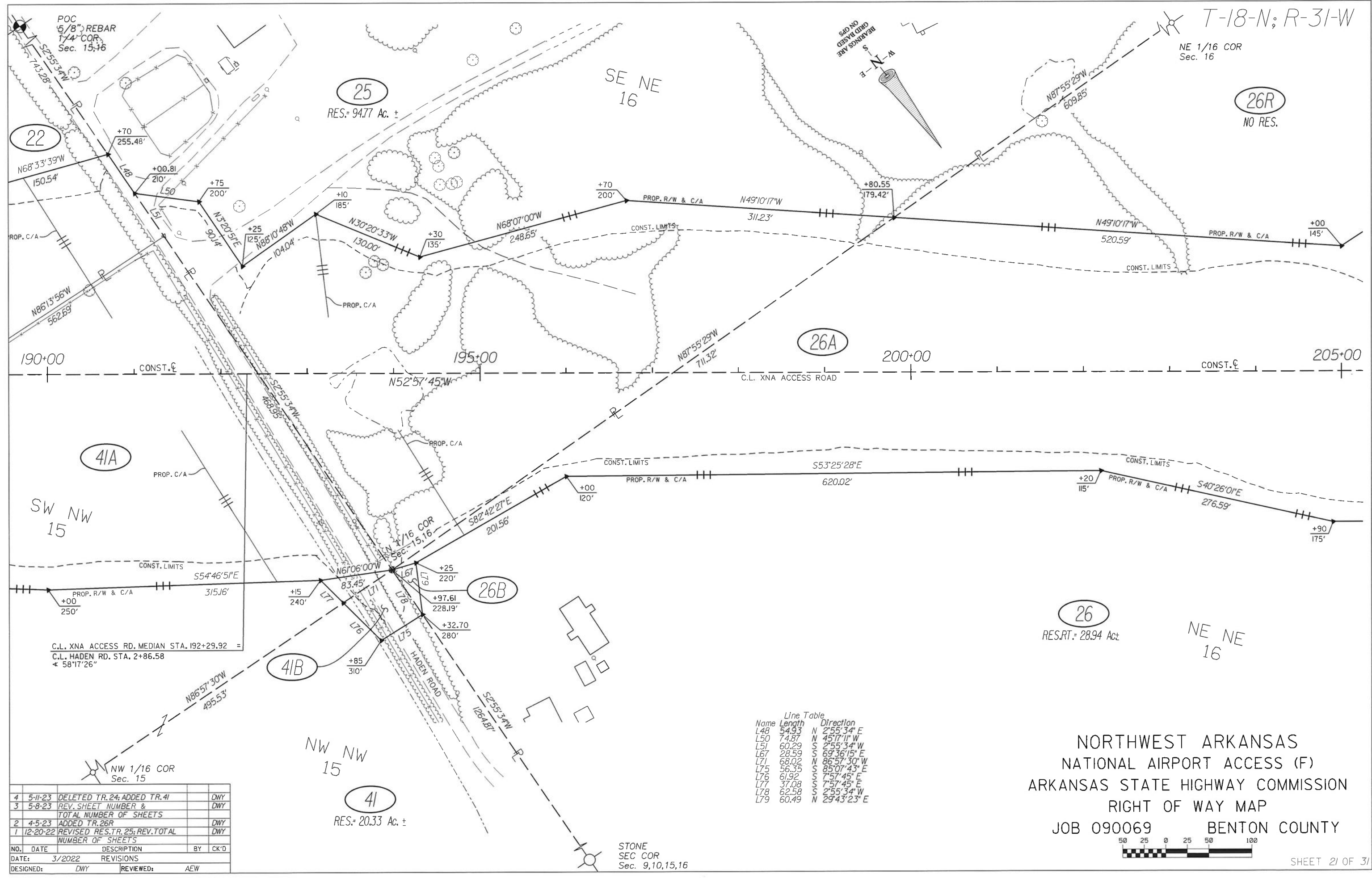
24
RES. = 258.96 Ac.±

NORTHWEST ARKANSAS
NATIONAL AIRPORT ACCESS (F)
ARKANSAS STATE HIGHWAY COMMISSION
RIGHT OF WAY MAP
JOB 090069 BENTON COUNTY



4	5-11-23	REVISED T.P., A.T.A. & RES. TR. 24; ADDED TR. 41		DWY
3	5-8-23	REV. SHEET NUMBER & TOTAL NUMBER OF SHEETS		DWY
2	12-20-22	REVISED TOTAL NUMBER OF SHEETS		DWY
1	7-14-22	ADDED SEWER EASEMENT TO TR. 22		DWY
NO.	DATE	DESCRIPTION	BY	CK'D
DATE: 3/2022		REVISIONS		
DESIGNED:	DWY	REVIEWED:	AEW	

T-18-N; R-31-W



NE 1/16 COR
Sec. 16

26R
NO RES.

22

25
RES.= 94.77 Ac. ±

26A

41A

SW NW
15

26B

26
RES. RT.= 28.94 Ac

NE NE
16

41B

NW NW
15

41
RES.= 20.33 Ac. ±

Line Table

Name	Length	Direction
L48	54.93	N 2°55'34" E
L50	74.87	N 45°17'11" W
L51	60.29	S 2°55'34" W
L67	28.59	S 69°36'15" E
L71	68.02	N 86°57'30" W
L75	56.35	S 85°07'43" E
L76	61.92	S 7°57'45" E
L77	37.08	S 7°57'45" E
L78	62.58	S 2°55'34" W
L79	60.49	N 29°43'23" E

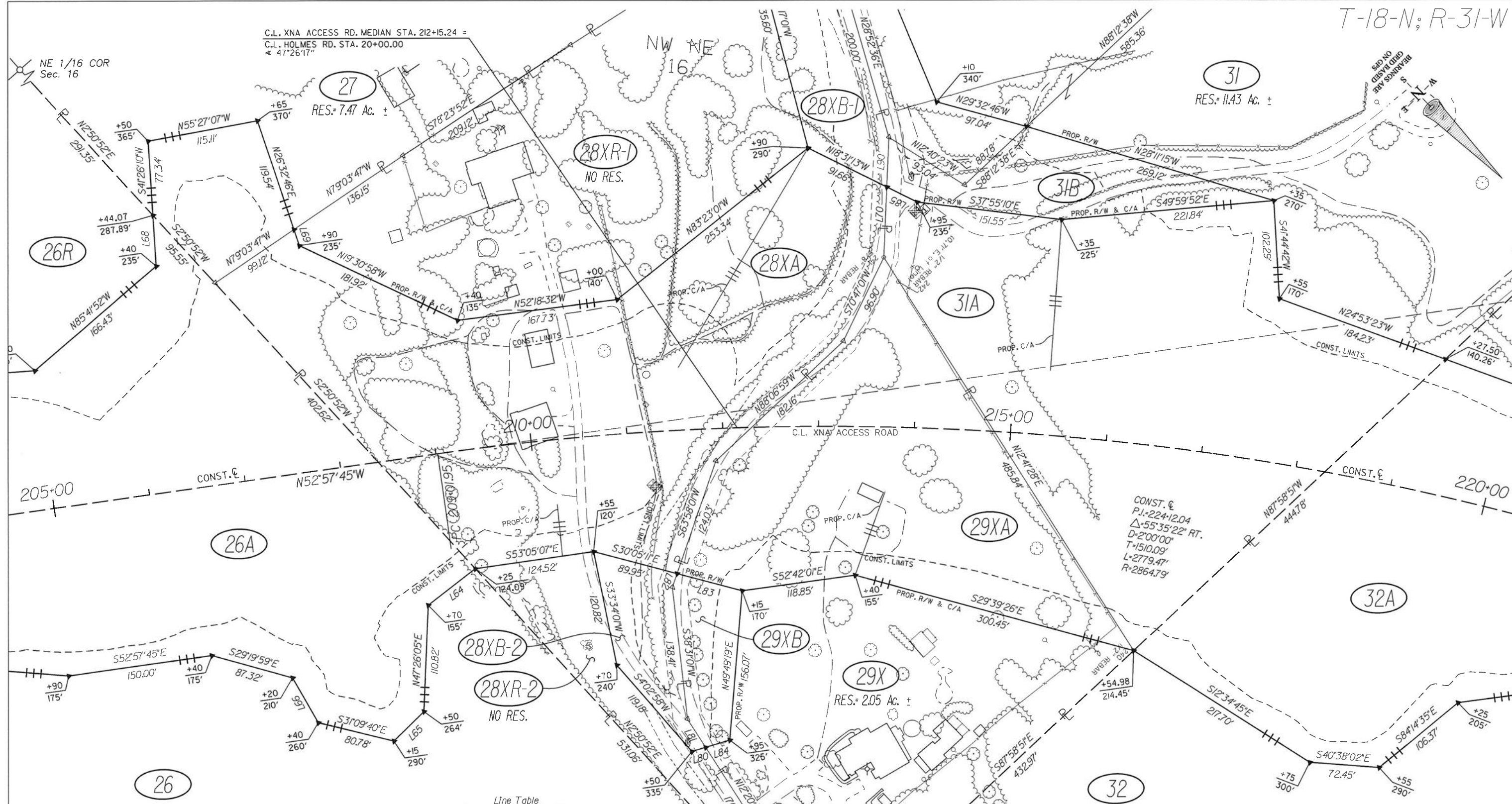
C.L. XNA ACCESS RD. MEDIAN STA. 192+29.92 =
C.L. HADEN RD. STA. 2+86.58
← 58°17'26"

4	5-11-23	DELETED TR. 24; ADDED TR. 41	DWY
3	5-8-23	REV. SHEET NUMBER & TOTAL NUMBER OF SHEETS	DWY
2	4-5-23	ADDED TR. 26R	DWY
1	12-20-22	REVISED RES. TR. 25; REV. TOTAL NUMBER OF SHEETS	DWY
NO.	DATE	DESCRIPTION	BY
DATE:	3/2022	REVISIONS	
DESIGNED:	DWY	REVIEWED:	AEW

NORTHWEST ARKANSAS
NATIONAL AIRPORT ACCESS (F)
ARKANSAS STATE HIGHWAY COMMISSION
RIGHT OF WAY MAP
JOB 090069 BENTON COUNTY



STONE
SEC COR
Sec. 9,10,15,16



C.L. XNA ACCESS RD. MEDIAN STA. 212+15.24 =
 C.L. HOLMES RD. STA. 20+00.00
 47°26'17"

31
 RES.= 11.43 Ac. ±

27
 RES.= 7.47 Ac. ±

28XB-1

28XR-1
 NO RES.

31B

26R

28XA

31A

26A

29XA

32A

28XB-2

29XB

29X
 RES.= 2.05 Ac. ±

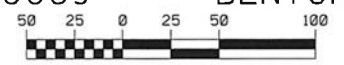
28XR-2
 NO RES.

32

NE NE
 16

SW SE
 9

NORTHWEST ARKANSAS
 NATIONAL AIRPORT ACCESS (F)
 ARKANSAS STATE HIGHWAY COMMISSION
 RIGHT OF WAY MAP
 JOB 090069 BENTON COUNTY

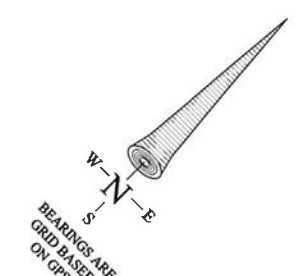


NO.	DATE	DESCRIPTION	BY	CK'D
4	6-19-23	ADDED TR'S. 28XR-1 & 28XR-2		DWY
3	5-8-23	REV. SHEET NUMBER & TOTAL NUMBER OF SHEETS		DWY
2	4-5-23	ADDED TR. 26R		DWY
1	12-20-22	REVISED T.P., AT.A. & RES. TR. 31; DELETED TR. 30; REV. TOTAL NUMBER OF SHEETS		DWY

NO.	DATE	DESCRIPTION	BY	CK'D
DESIGNED:	DWY	REVISIONS		
		REVIEWED:	AEW	

Name	Length	Direction
L27	58.23	N 9°25'16" E
L28	16.62	S 87°58'50" E
L64	62.18	S 82°40'29" E
L65	43.60	S 89°34'10" E
L66	53.85	S 151°10' W
L68	53.04	S 41°26'10" W
L69	17.76	N 26°32'46" E
L70	73.31	N 47°26'24" E
L80	14.85	S 61°38'58" E
L81	34.60	S 12°20'10" W
L82	15.20	S 63°58'01" W
L83	69.95	N 30°05'11" W
L84	26.21	S 61°38'58" E
L85	35.47	S 18°31'13" E
L90	51.69	N 47°26'24" E

T-18-N; R-31-W



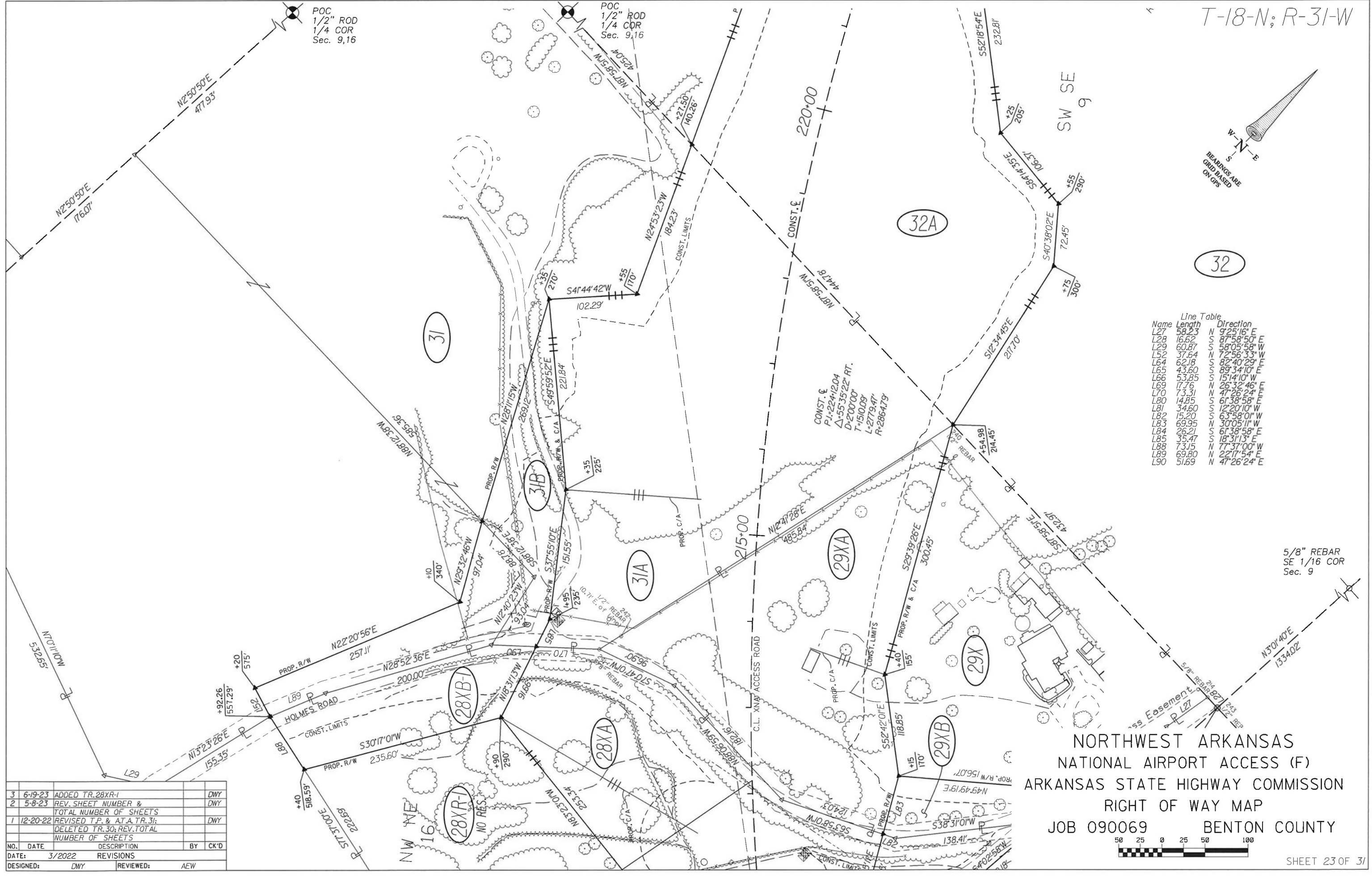
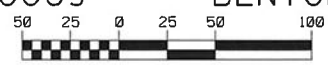
32

Line Table

Name	Length	Direction
L27	58.23	N 9°25'16" E
L28	16.62	S 87°58'50" E
L29	60.87	S 58°05'58" W
L52	37.64	N 72°56'33" W
L64	62.18	S 82°40'29" E
L65	43.60	S 89°34'10" E
L66	53.85	S 15°14'10" W
L69	17.76	N 26°32'46" E
L70	73.31	N 47°26'24" E
L80	14.85	S 61°38'58" E
L81	34.60	S 12°20'10" W
L82	15.20	S 63°58'01" W
L83	69.95	N 30°05'11" W
L84	26.21	S 61°38'58" E
L85	35.47	S 18°31'13" E
L88	73.15	N 77°37'00" W
L89	69.80	N 22°17'54" E
L90	51.69	N 47°26'24" E

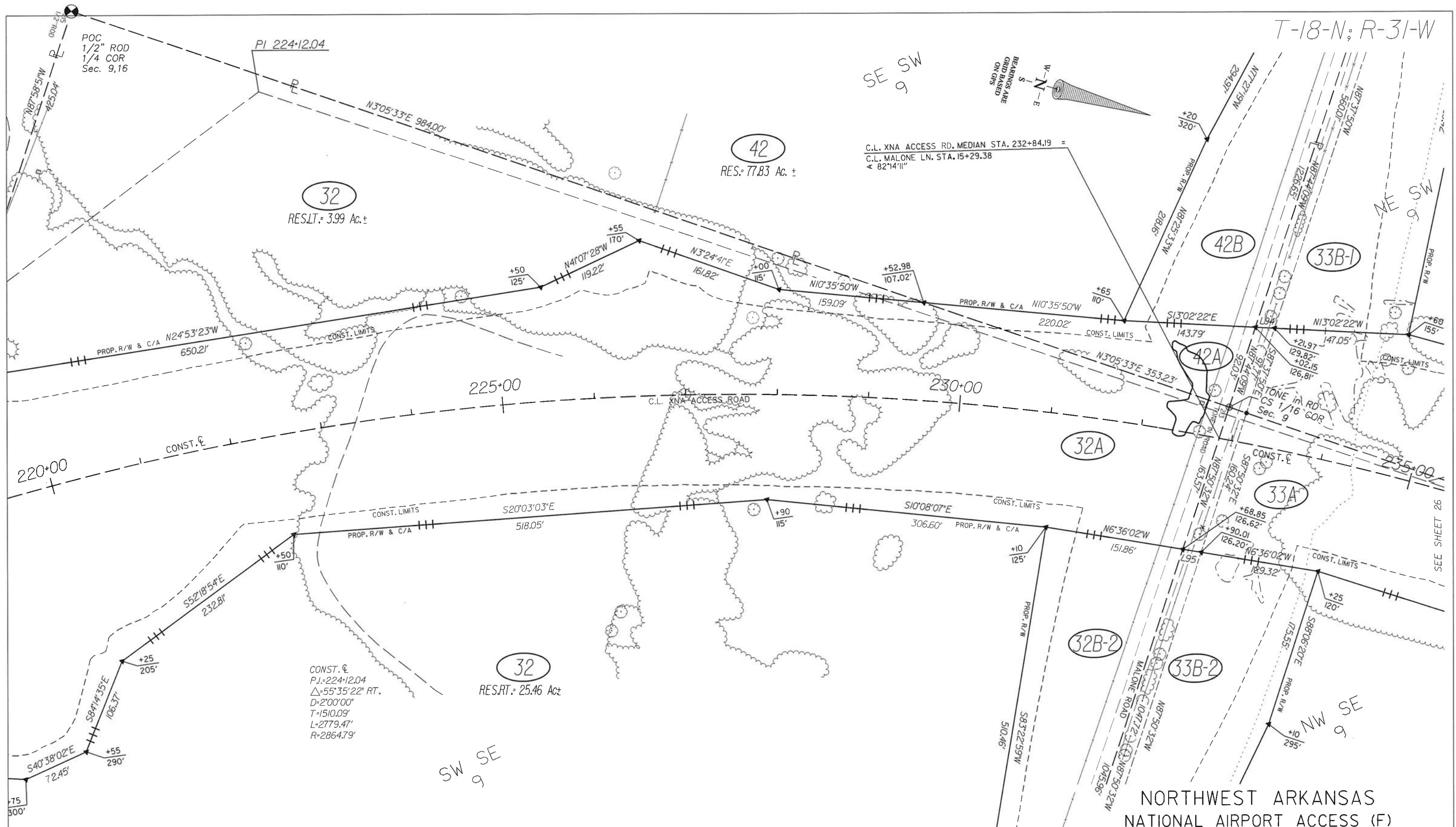
5/8" REBAR
SE 1/16 COR
Sec. 9

NORTHWEST ARKANSAS
NATIONAL AIRPORT ACCESS (F)
ARKANSAS STATE HIGHWAY COMMISSION
RIGHT OF WAY MAP
JOB 090069 BENTON COUNTY



3	6-19-23	ADDED TR. 28XR-1			DWY
2	5-8-23	REV. SHEET NUMBER & TOTAL NUMBER OF SHEETS			DWY
1	12-20-22	REVISED T.P. & AT A TR. 31; DELETED TR. 30; REV. TOTAL NUMBER OF SHEETS			DWY
NO.	DATE	DESCRIPTION	BY	CK'D	
DATE:	3/2022	REVISIONS			
DESIGNED:	DWY	REVIEWED:	AEW		

T-18-N; R-31-W



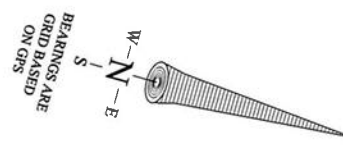
POC
1/2" ROD
1/4 COR
Sec. 9,16

PI 224+12.04

42
RES.: 77.83 Ac. ±

32
RES.LT.: 3.99 Ac. ±

C.L. XNA ACCESS RD. MEDIAN STA. 232+84.19 =
C.L. MALONE LN. STA. 15+29.38
4° 82'14"11"



220+00

225+00

230+00

235+00

3	8-1-23	REVISED T.P. AT A & RES. TR. 32; ADDED TR. 42; DELETED TR. 32B-1	DWY
2	5-8-23	REV. SHEET NUMBER & TOTAL NUMBER OF SHEETS	DWY
1	12-20-22	REVISED T.P. & AT A TR. 33; REV. AT A & RES. TR. 32; REV. TOTAL NUMBER OF SHEETS	DWY
NO.	DATE	DESCRIPTION	BY CK'D
DATE:	3/2022	REVISIONS	
DESIGNED:	DWY	REVIEWED:	AEW

CONST. C.
P.I.=224+12.04
Δ=55°35'22" RT.
D=2°00'00"
T=1510.09'
L=2779.47'
R=2864.79'

32
RES. RT.: 25.46 Ac ±

Line Table

Name	Length	Direction
L94	20.92	S 13°02'22" E
L95	20.24	S 6°36'02" E

NORTHWEST ARKANSAS
NATIONAL AIRPORT ACCESS (F)
ARKANSAS STATE HIGHWAY COMMISSION
RIGHT OF WAY MAP
JOB 090069 BENTON COUNTY



SEE SHEET 25

T-18-N; R-31-W

SEE SHEET 26

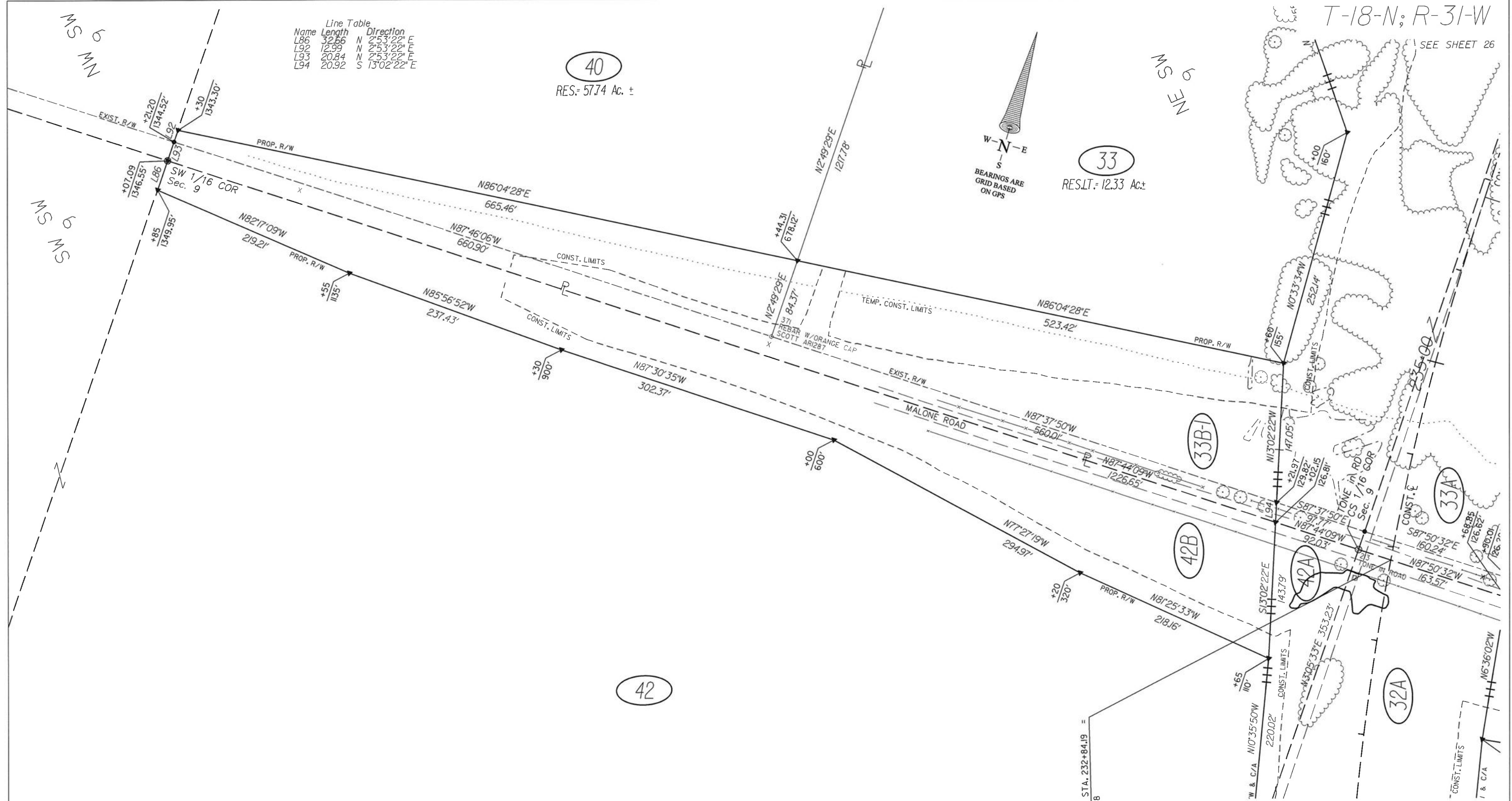
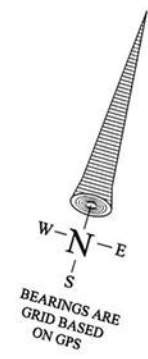
Line Table

Name	Length	Direction
L86	32.66	N 2°53'22" E
L92	12.99	N 2°53'22" E
L93	20.84	N 2°53'22" E
L94	20.92	S 13°02'22" E

40
RES.= 57.74 Ac. ±

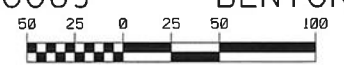
33
RES.LT.= 12.33 Ac. ±

42



C.L. XNA ACCESS RD. MEDIAN STA. 232+84.19 =
C.L. MALONE LN. STA. 15+29.38
+ 82°14'11"

NORTHWEST ARKANSAS
NATIONAL AIRPORT ACCESS (F)
ARKANSAS STATE HIGHWAY COMMISSION
RIGHT OF WAY MAP
JOB 090069 BENTON COUNTY

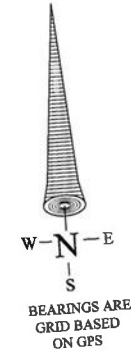


NO.	DATE	DESCRIPTION	BY	CK'D
3	8-1-23	ADDED TR.42; DELETED TR.32B-1	DWY	
2	5-8-23	REV. SHEET NUMBER & TOTAL NUMBER OF SHEETS	DWY	
1	12-20-22	ADDED NEW SHEET 24	DWY	
DATE: 3/2022 REVISIONS				
DESIGNED: DWY		REVIEWED: AEW		

T-18-N; R-31-W

NW SE
9

NE SE
9



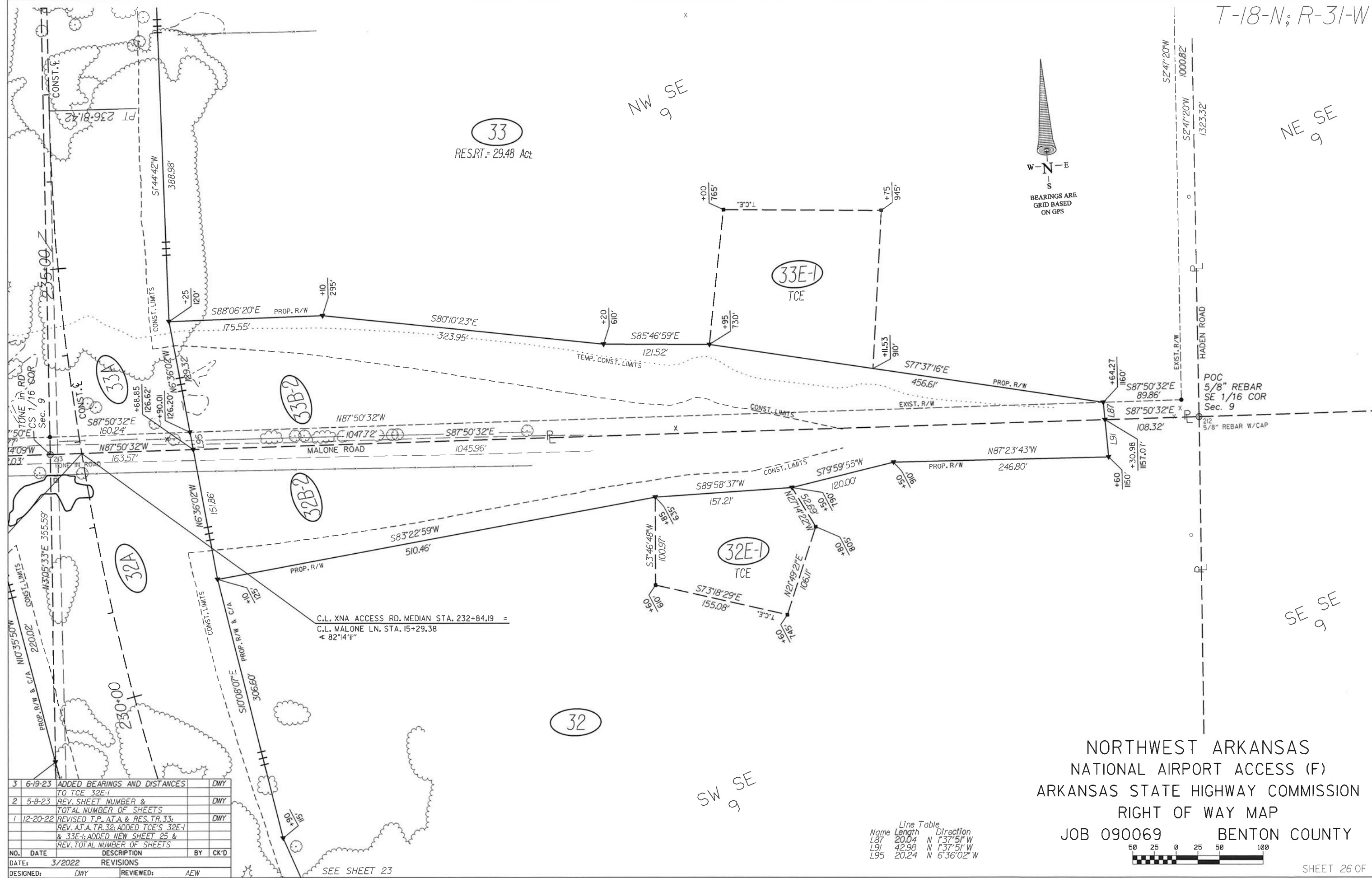
33
RES.PT. = 29.48 AC±

33E-1
TCE

32E-1
TCE

32

SE SE
9



C.L. XNA ACCESS RD. MEDIAN STA. 232+84.19 =
C.L. MALONE LN. STA. 15+29.38
± 82°14'11"

SEE SHEET 23

3	6-19-23	ADDED BEARINGS AND DISTANCES TO TCE 32E-1	DWY	
2	5-8-23	REV. SHEET NUMBER & TOTAL NUMBER OF SHEETS	DWY	
1	12-20-22	REVISED T.P., A.T.A. & RES. TR. 33; REV. A.T.A. TR. 32; ADDED TCE'S 32E-1 & 33E-1; ADDED NEW SHEET 25 & REV. TOTAL NUMBER OF SHEETS	DWY	
NO.	DATE	DESCRIPTION	BY	CK'D
	3/2022	REVISIONS		
DESIGNED:	DWY	REVIEWED:	AEW	

Name	Length	Direction
L87	20.04	N 1°37'51" W
L91	42.98	N 1°37'51" W
L95	20.24	N 6°36'02" W

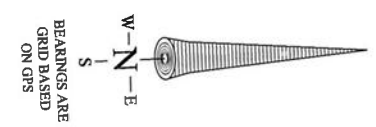
NORTHWEST ARKANSAS
NATIONAL AIRPORT ACCESS (F)
ARKANSAS STATE HIGHWAY COMMISSION
RIGHT OF WAY MAP
JOB 090069 BENTON COUNTY



T-18-N; R-31-W

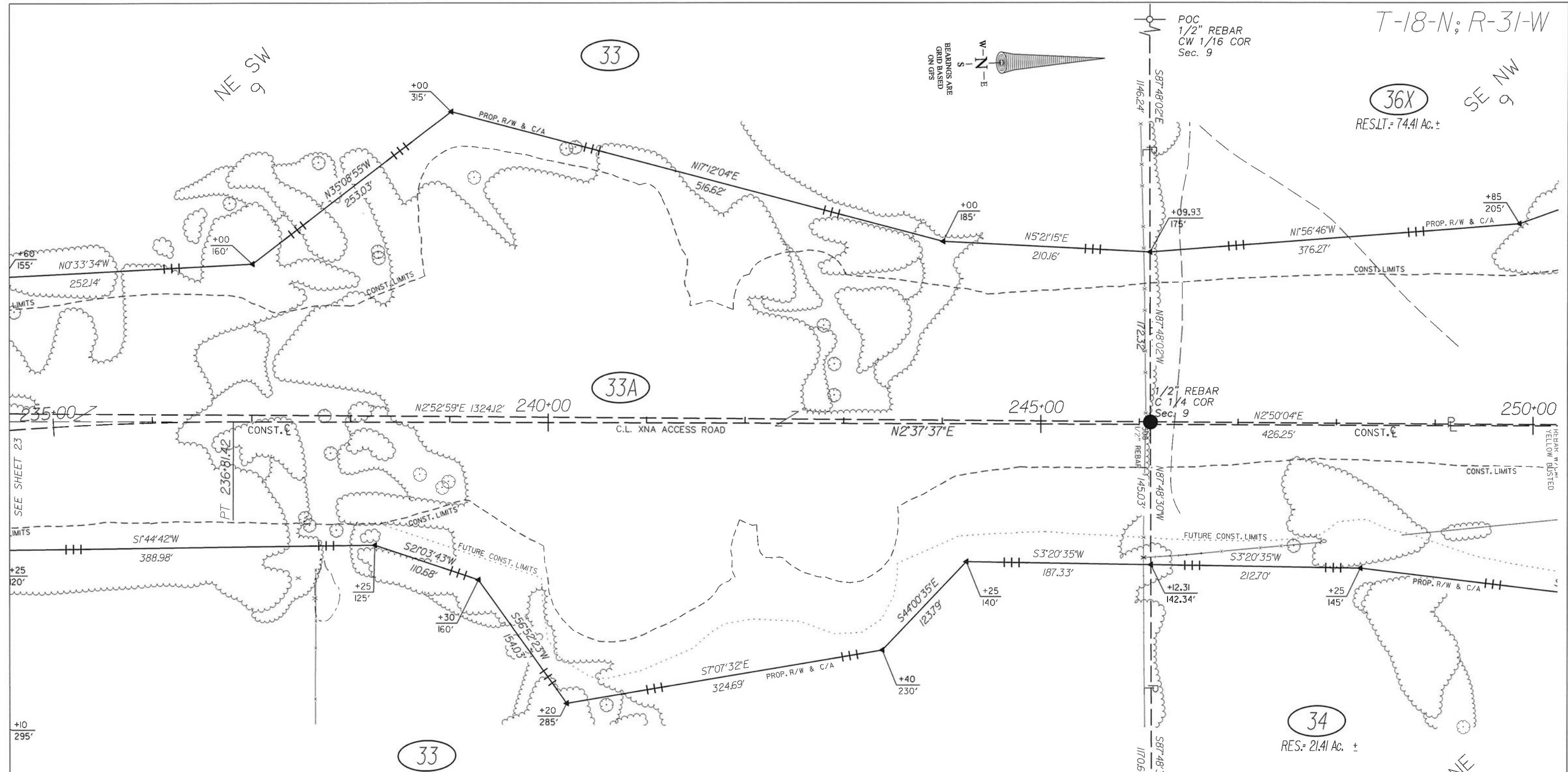
36X
RES.LT = 74.41 Ac. ±

34
RES. = 21.41 Ac. ±



POC
1/2" REBAR
CW 1/16 COR
Sec. 9

SBT #48.02'E
1146.24'
NBT #48.02'W
172.32'
1/2" REBAR
C 1/4 COR
Sec. 9
NBT #48.30'W
145.03'
SBT #48.30'E
1170.64'



2	5-8-23	REV. SHEET NUMBER & TOTAL NUMBER OF SHEETS			DWY
1	12-20-22	REVISED A.T.A. TR. 33; REV. RES. TR. 34; ADDED TR. 36X; DELETED TR. 35X; REV. SHEET NUMBER & TOTAL NUMBER OF SHEETS			DWY
NO.	DATE	DESCRIPTION	BY	CK'D	
	3/2022	REVISIONS			
DESIGNED:	DWY	REVIEWED:	AEW		

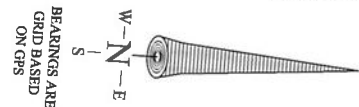
NORTHWEST ARKANSAS
NATIONAL AIRPORT ACCESS (F)
ARKANSAS STATE HIGHWAY COMMISSION
RIGHT OF WAY MAP
JOB 090069 BENTON COUNTY



CE 1/16 COR
Sec. 9

SE NW
9

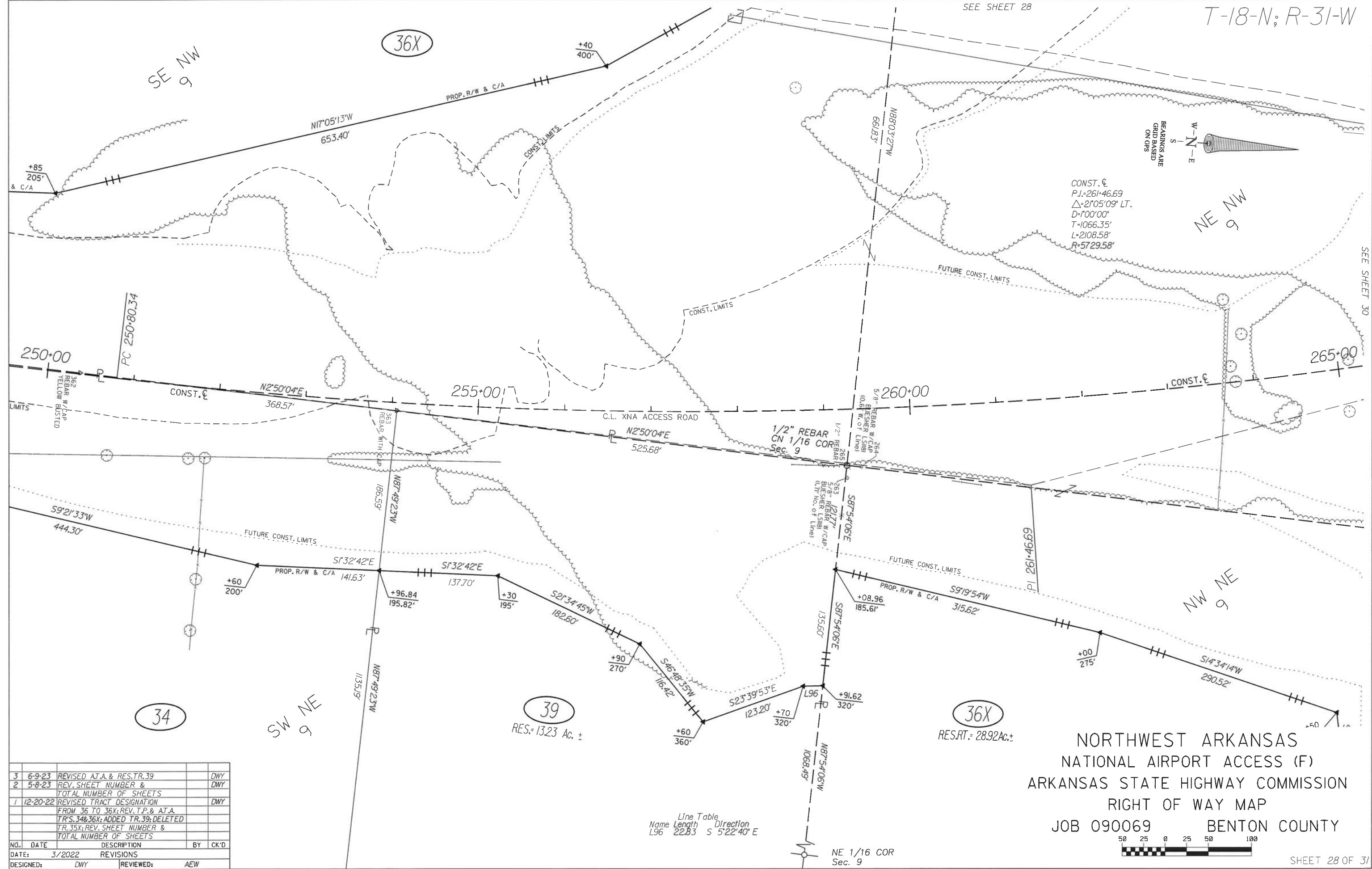
36X



CONST. C
P.I.=261+46.69
Δ=2°05'09" LT.
D=100'00"
T=1066.35'
L=2108.58'
R=5729.58'

NE NW
9

SEE SHEET 30

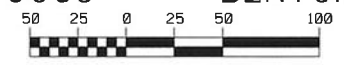


3	6-9-23	REVISED A.T.A. & RES. TR. 39			DWY
2	5-8-23	REV. SHEET NUMBER & TOTAL NUMBER OF SHEETS			DWY
1	12-20-22	REVISED TRACT DESIGNATION FROM 36 TO 36X; REV. T.P. & A.T.A. TR'S. 34&36X; ADDED TR. 39; DELETED TR. 35X; REV. SHEET NUMBER & TOTAL NUMBER OF SHEETS			DWY
NO.	DATE	DESCRIPTION	BY	CK'D	
	3/2022	REVISIONS			
DESIGNED:	DWY	REVIEWED:	AEW		

Line Table

Name	Length	Direction
L96	22.83	S 5°22'40" E

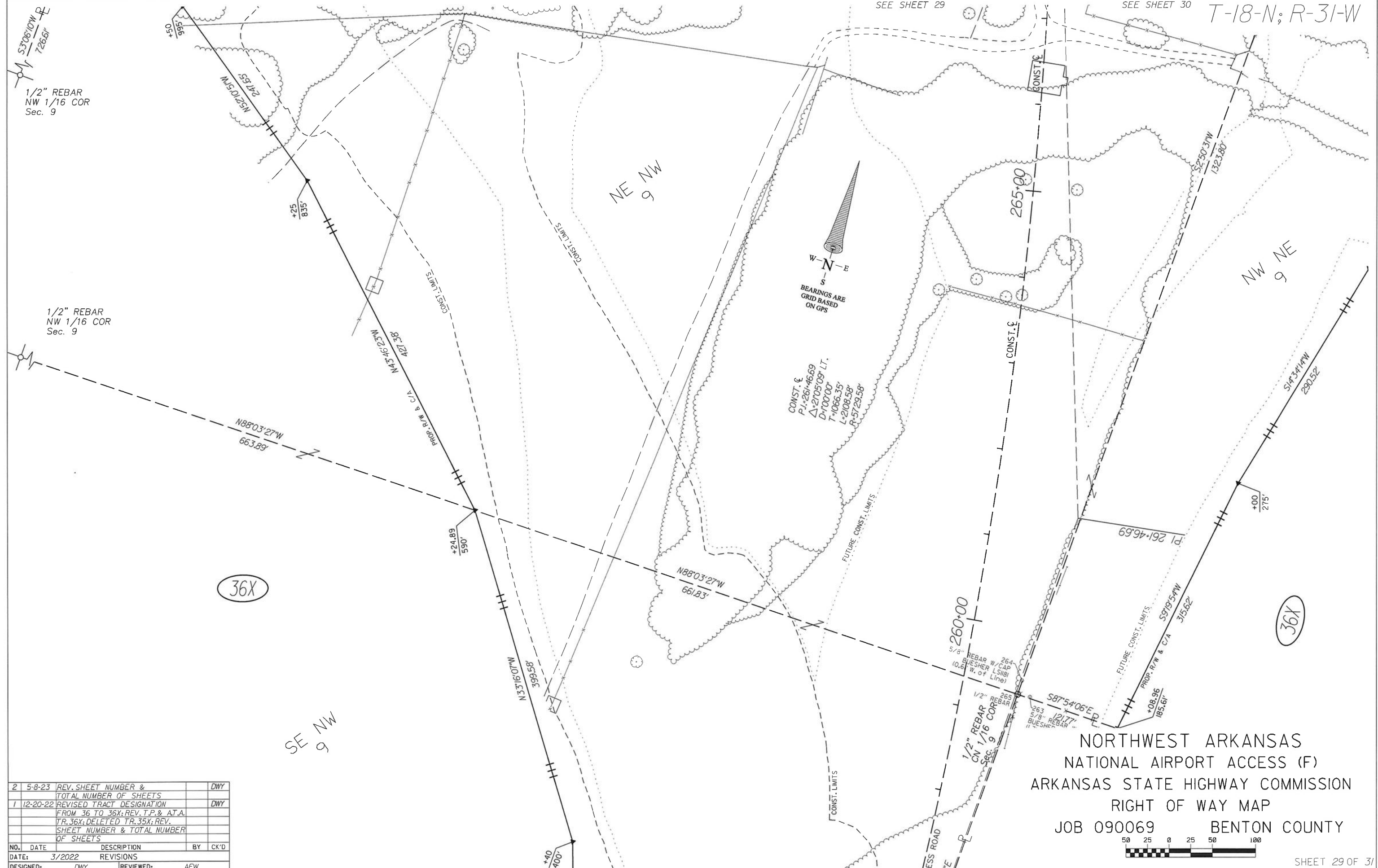
NORTHWEST ARKANSAS
NATIONAL AIRPORT ACCESS (F)
ARKANSAS STATE HIGHWAY COMMISSION
RIGHT OF WAY MAP
JOB 090069 BENTON COUNTY



SEE SHEET 29

SEE SHEET 30

T-18-N; R-31-W



1/2" REBAR
NW 1/16 COR
Sec. 9

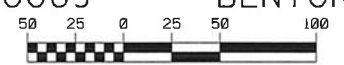
1/2" REBAR
NW 1/16 COR
Sec. 9

36X

36X

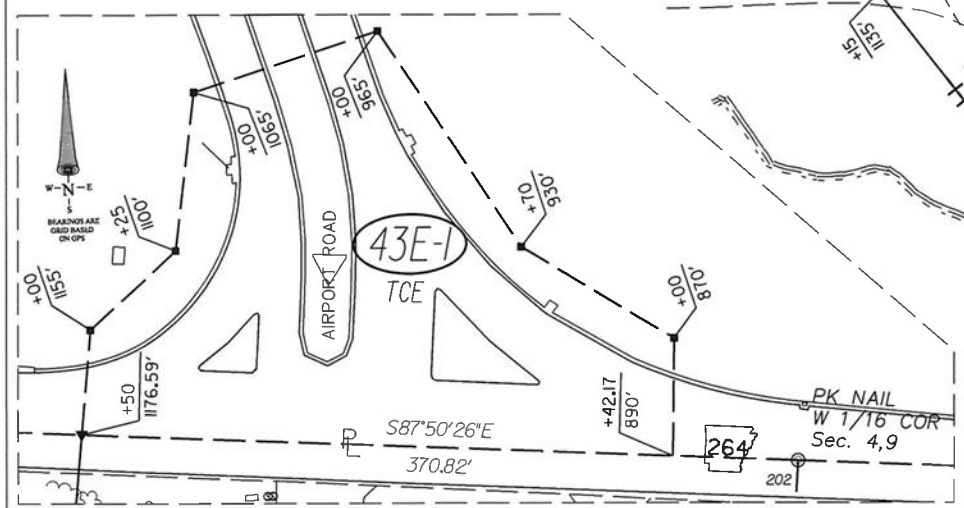
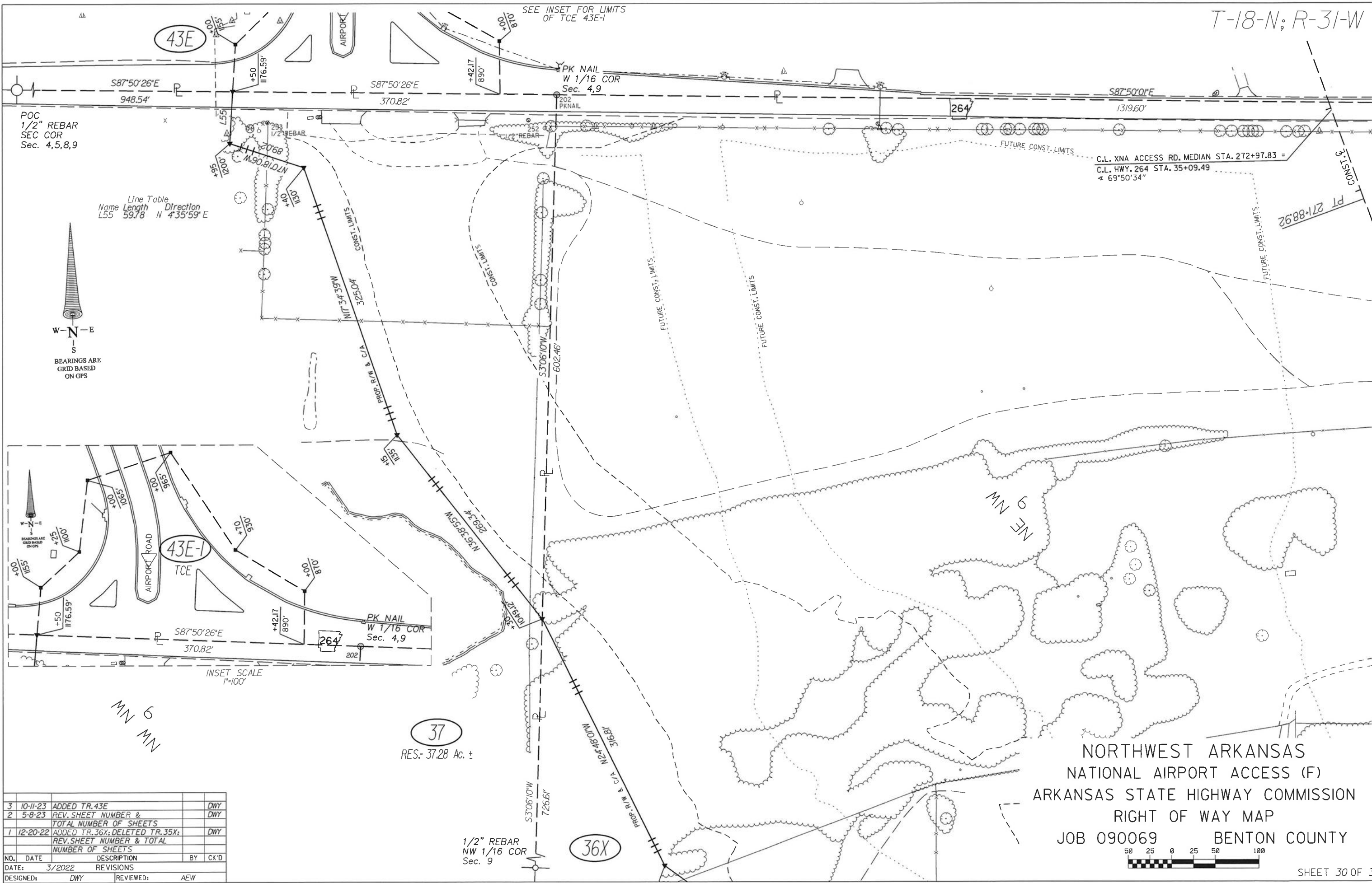
2	5-8-23	REV. SHEET NUMBER & TOTAL NUMBER OF SHEETS		DWY
1	12-20-22	REVISED TRACT DESIGNATION FROM 36 TO 36X; REV. T.P. & A.T.A. TR. 36X; DELETED TR. 35X; REV. SHEET NUMBER & TOTAL NUMBER OF SHEETS		DWY
NO.	DATE	DESCRIPTION	BY	CK'D
	3/2022	REVISIONS		
DESIGNED:	DWY	REVIEWED:	AEW	

NORTHWEST ARKANSAS
 NATIONAL AIRPORT ACCESS (F)
 ARKANSAS STATE HIGHWAY COMMISSION
 RIGHT OF WAY MAP
 JOB 090069 BENTON COUNTY



T-18-N; R-31-W

SEE INSET FOR LIMITS OF TCE 43E-1

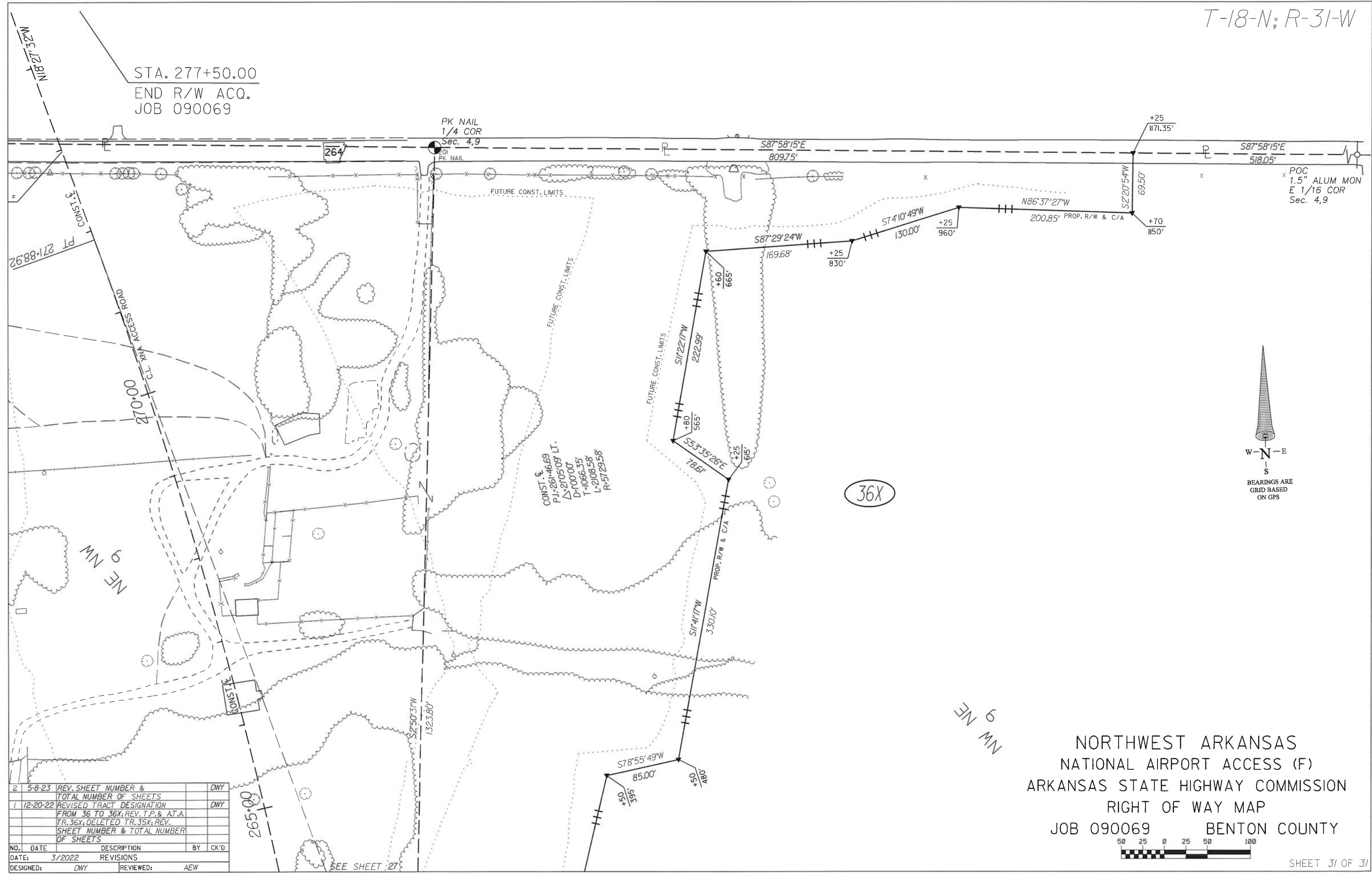


NO.	DATE	DESCRIPTION	BY	CK'D
3	10-11-23	ADDED TR. 43E		DWY
2	5-8-23	REV. SHEET NUMBER & TOTAL NUMBER OF SHEETS		DWY
1	12-20-22	ADDED TR. 36X; DELETED TR. 35X; REV. SHEET NUMBER & TOTAL NUMBER OF SHEETS		DWY
NO.	DATE	DESCRIPTION	BY	CK'D
DATE:	3/2022	REVISIONS		
DESIGNED:	DWY	REVIEWED:	AEW	

NORTHWEST ARKANSAS
NATIONAL AIRPORT ACCESS (F)
ARKANSAS STATE HIGHWAY COMMISSION
RIGHT OF WAY MAP
JOB 090069 BENTON COUNTY



STA. 277+50.00
 END R/W ACQ.
 JOB 090069



CONST. 1/4 COR
 P.I. 261+46.69
 Δ 2105'09" LT.
 D=100'00"
 T=1066.35'
 L=2108.58'
 R=5729.58'

36X

NORTHWEST ARKANSAS
 NATIONAL AIRPORT ACCESS (F)
 ARKANSAS STATE HIGHWAY COMMISSION
 RIGHT OF WAY MAP
 JOB 090069 BENTON COUNTY



2	5-8-23	REV. SHEET NUMBER & TOTAL NUMBER OF SHEETS		DWY
1	12-20-22	REVISED TRACT DESIGNATION FROM 36 TO 36X; REV. T.P. & A.T.A. TR. 36X; DELETED TR. 35X; REV. SHEET NUMBER & TOTAL NUMBER OF SHEETS		DWY
NO.	DATE	DESCRIPTION	BY	CK'D
	DATE:	3/2022	REVISIONS	
DESIGNED:	DWY	REVIEWED:	AEW	