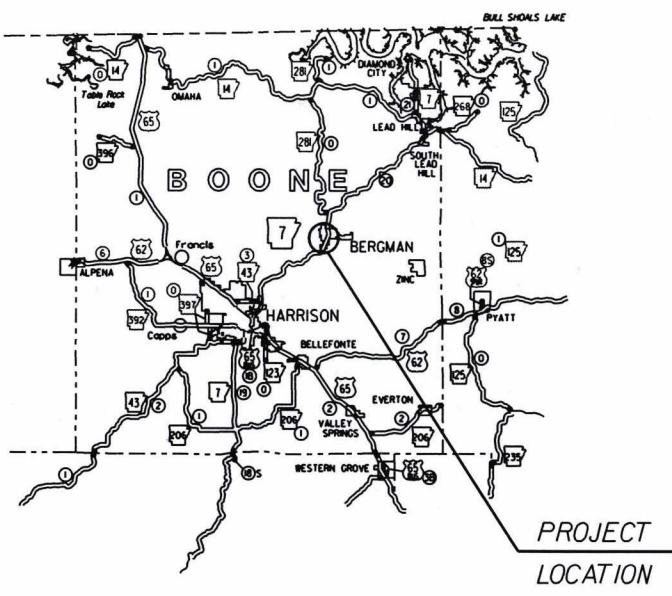


DATE REVISED	DATE FILMED	DATE REVISED	DATE FILMED	FED. RD. DIST. NO.	STATE	FED. AID PROJ. NO.	SHEET NO.	TOTAL SHEETS
				6	ARK.			
				JOB NO.		C05003	1	26

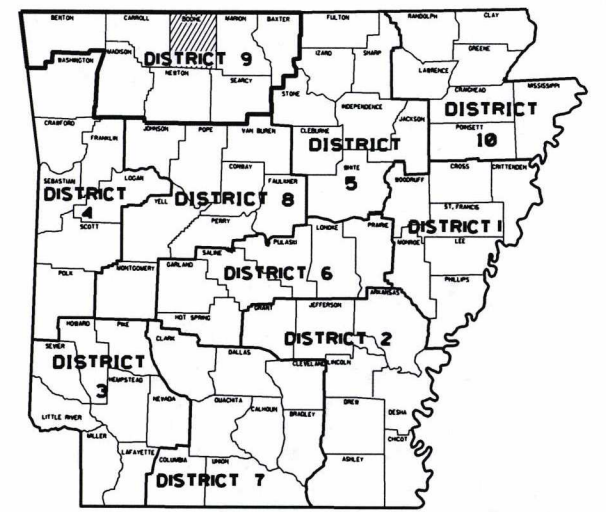
4 BERGMAN MAIN ST. WIDENING AND OVERLAY(S)

VICINITY MAP



ARKANSAS DEPARTMENT OF TRANSPORTATION
CONSTRUCTION PLANS FOR PROPOSED CITY STREET

BERGMAN MAIN ST. WIDENING AND OVERLAY (S)
MAIN STREET
BOONE COUNTY
JOB C05003

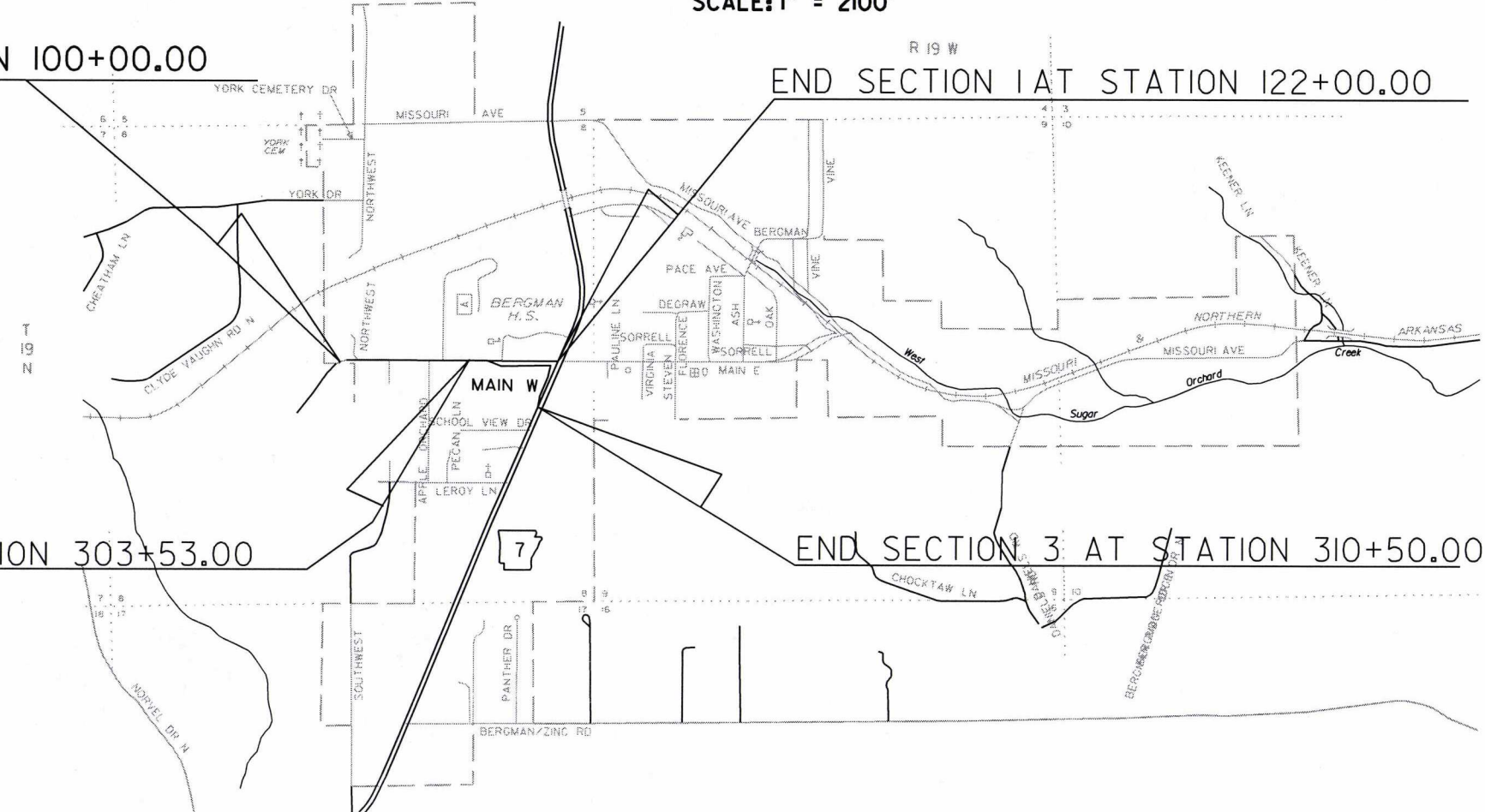


ARK. HWY. DISTRICT NO. 9

SCALE: 1" = 2100'

BEGIN SECTION 1 AT STATION 100+00.00
END SECTION 1 AT STATION 122+00.00

BEGIN SECTION 3 AT STATION 303+53.00
END SECTION 3 AT STATION 310+50.00



DESIGN DATA

2018 ADT = 1000
2038 ADT = 1300
TRUCKS = 3%
DESIGN SPEED = 20 MPH

APPROVED



6-15-18
DEPUTY DIRECTOR
AND CHIEF ENGINEER

PROJECT COORDINATES

	BEGIN	MID-POINT	END
LAT.	N36°18'45"	N36°18'45"	N36°18'45"
LONG.	W93°01'11"	W93°01'01"	W93°00'54"

JOB C05003

GROSS LENGTH OF PROJECT	2897.00	FEET OR	0.549	MILES
NET " " ROADWAY	2897.00	" "	0.549	"
NET " " BRIDGE	000.00	" "	0.000	"
NET " " PROJECT	2897.00	" "	0.549	"