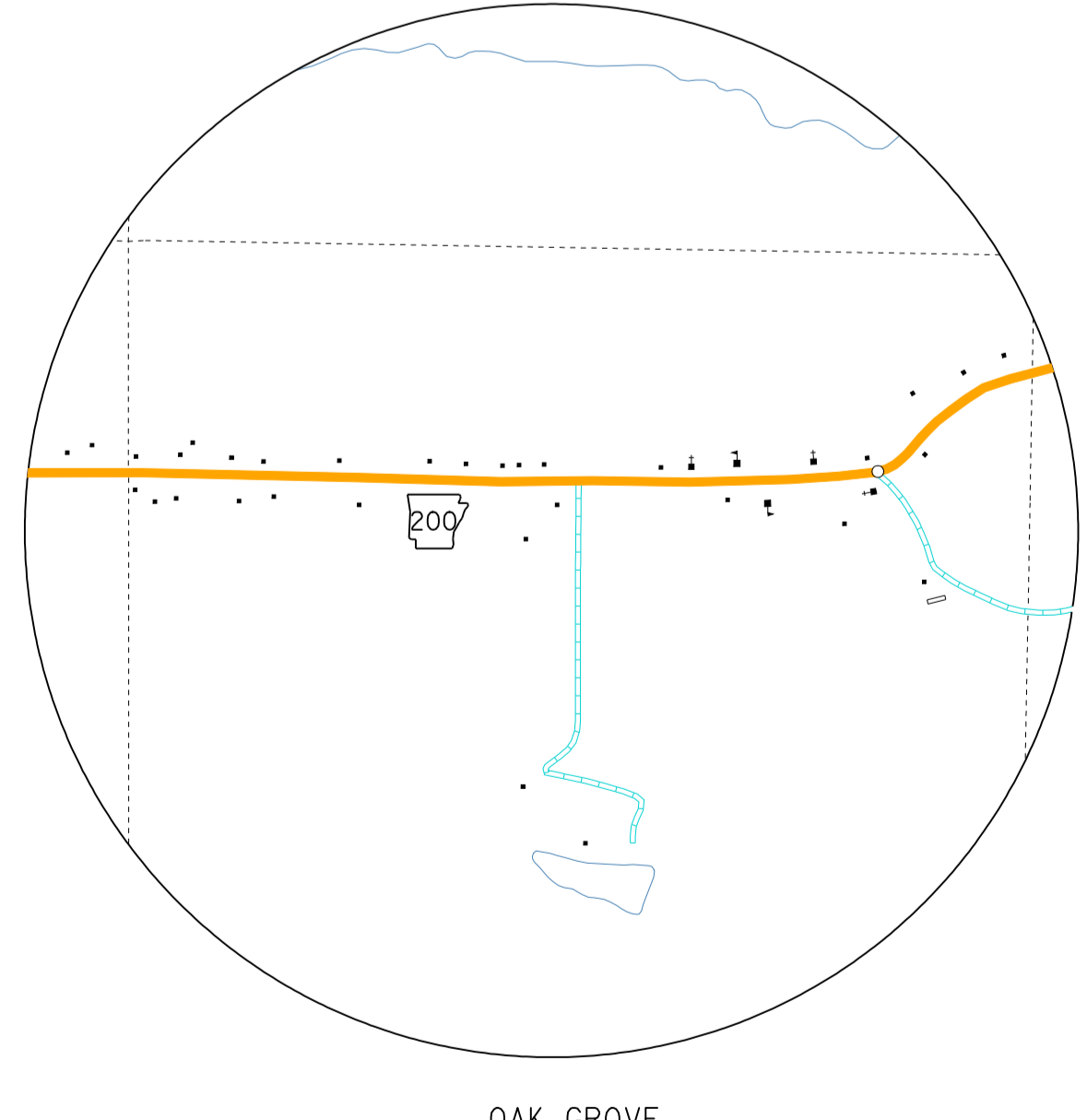
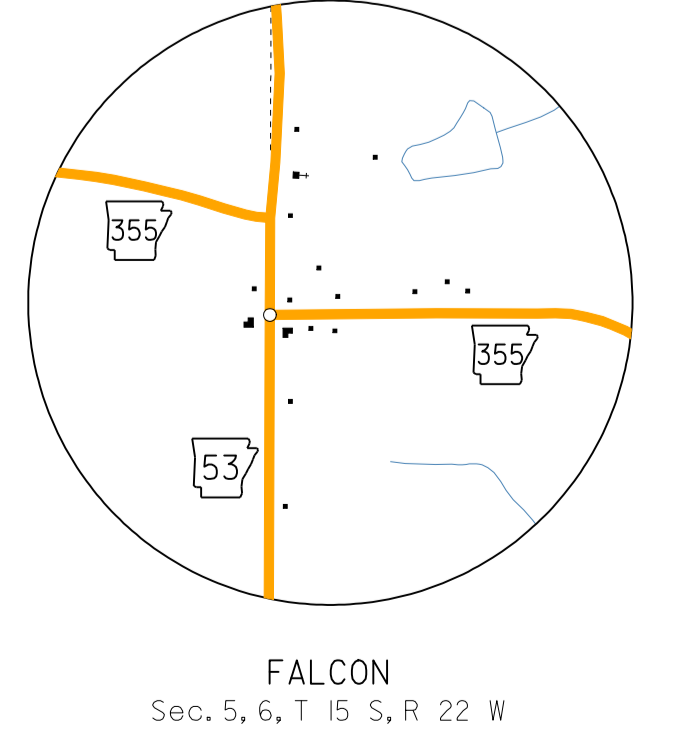


INSET NO. 1  
Sec. 22, 23, 24, T. 10 S., R. 22 W.



OAK GROVE  
Sec. 14, 22, 23, 24, T. 13 S., R. 21 W.



FALCON  
Sec. 5, 6, T. 10 S., R. 22 W.

LEGEND

- COUNTY BOUNDARY
- U.S. LAND TOWNSHIP LINE
- SECTION LINE
- PARK OR RESERVATION BOUNDARY
- PAVED STATE OR U.S. HIGHWAY
- DIVIDED HIGHWAY (GATES FULL CONTROL OF ACCESS)
- INTERSTATE HIGHWAY
- U.S. NUMBERED HIGHWAY
- STATE HIGHWAY
- PAVED LOCAL ROAD
- GRAVEL LOCAL ROAD
- GRADED & GRANDED LOCAL ROAD
- UNIMPROVED LOCAL ROAD
- RAILROAD (NUMBER OF TRACKS USED BY A SINGLE OPERATING COMPANY)
- RAILROAD STATION
- GRADE CROSSING
- OVERPASS
- UNDERPASS
- INTERCHANGE
- HIGHWAY BRIDGE (SEE FEET OR METERS IN LENGTH)
- MILEAGE BETWEEN POINTS
- LAKE, RESERVOIR OR POND
- LAKE, RESERVOIR OR POND WITH DAM
- INTERMITTENT NAVIGATION
- HEAD OF NAVIGATION (SEE DEPARTMENT DOCUMENT)
- SMALL STREAM
- CORPORATE LIMITS AND ROADS THROUGH TOWN
- COUNTY SEAT
- OTHER CITIES AND TOWNS
- MUNICIPAL AIRPORT
- FARM LINT OR DWELLING
- GROUP OF CLOSELY SPACED DWELLINGS (C.A. NO HOUSE SHOWN)
- CHURCH OR OTHER RELIGIOUS INSTITUTION
- SCHOOL
- CEMETERY
- CHURCH WITH CEMETERY ADJACENT
- BUSINESS ESTABLISHMENT
- FACTORY OR INDUSTRIAL PLANT-COTTON GN. (C)
- GAS TANK
- GRAVEL PIT
- QUARRY
- NURSERY
- RADIO OR TELEVISION STATION AND CALL LETTERS
- A.H.T.D. GARAGE OR COUNTY GARAGE (C)
- GAUGING OR PUMPING STATION
- POWER SUBSTATION
- TRAILER PARK
- FISH HATCHERY
- PUMPING STATION, OIL OR GAS
- OBSERVATION OR LOOKOUT TOWER
- CAMP OR LODGE
- GOLF COURSE OR COUNTRY CLUB
- SMALL PARK (SEE STATE, OR COUNTY, OR MUNICIPAL, OR PRIVATE, OR REST AREA)
- WATER SUPPLY STANDPIPE OR TANK
- SEWAGE DISPOSAL PLANT
- GARBAGE DUMP OR SANITARY LANDFILL
- FAIRGROUND, RACE COURSE OR SPEEDWAY
- CHICKEN HOUSE OR OTHER LIVESTOCK
- PICNIC GROUND

NOTE: Enlargements of congested areas are five times map scale unless otherwise noted.  
 Indiscriminate use is avoided for attractive incorporated cities.  
 Area: 63 Square miles  
 Population: 8,397 2000 Census  
 Map Issued: 8-9-1993, reissues map issued 7-3-93  
 Field Inventory: 1975

Map revisions made from aerial photographs taken 1-30-97  
 Map completion completed 5-19-97  
 County map produced using Computer Assisted Cartography.


Map Revised 07-31-01, Added Falcon Bottoms Natural Area boundary and FALCON  
 Map Revised 03-31-06, removed city of Hodson, no longer incorporated, LNI  
 Map Revised 12-10-2010, Relocation of portion of US Highway 31 at Prescott, LNI

GENERAL HIGHWAY MAP  
**NEVADA COUNTY**  
 ARKANSAS

PREPARED BY  
 ARKANSAS STATE HIGHWAY AND TRANSPORTATION DEPARTMENT  
 TRANSPORTATION PLANNING AND POLICY DIVISION

IN COOPERATION WITH  
 U.S. DEPARTMENT OF TRANSPORTATION  
 FEDERAL HIGHWAY ADMINISTRATION

SCALE: 1:62,500



Copies of this map are available  
 at a nominal fee from the  
 Arkansas State Highway and  
 Transportation Department,  
 P.O. Box 1208 Little Rock, AR, 72203

