OFFICIAL

HIGHWAY SERVICE MAP

ISSUED BY

ARKANSAS STATE HIGHWAY COMMISSION

LITTLE ROCK

January 1, 1932

Dwight H. Blackwood ____ Chairman
J. Lon Williams Justin Matthews
Sam J. Wilson J. S. Parks
C. S. Christian ____ Chief Engineer

STATE 10 ROAD

ARKANSAS US 67

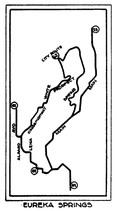
EUREKA SPRINGS

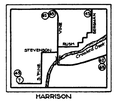
HARRISON

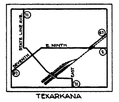
TEXARKANA

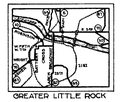
GREATER LITTLE ROCK

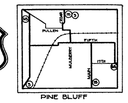
PINE BLUFF

EL DORADO

JONESBORO

BLYTHEVILLE


HOT SPRINGS NATIONAL PARK

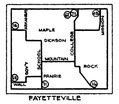
FAYETTEVILLE

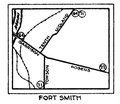
FORT SMITH

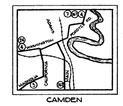
CAMDEN

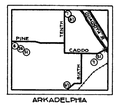
ARKADELPHIA

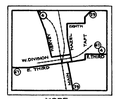
HOPE

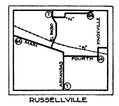
RUSSELLVILLE

Trunk Line Route — Other Roads on System:
- Paved (Concrete, Asphalt, Etc.)
- Gravel or Stone Surfaced
- Graded Earth
- Unimproved Earth

- U.S. Interstate Highway
- State Highway
- Approximate Mileage
- National Forest
- Airport

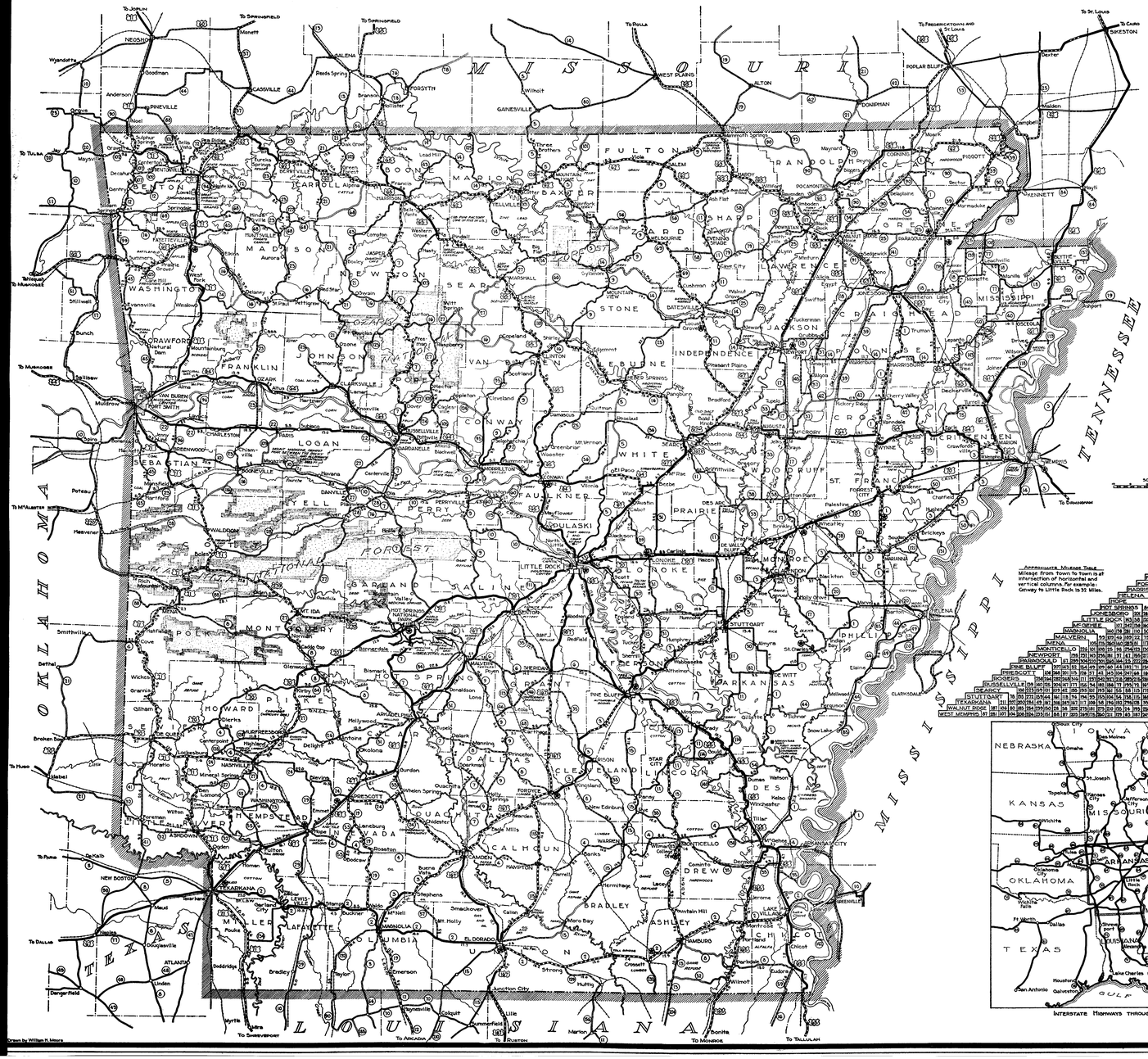
MISSOURI
TENNESSEE
OKLAHOMA
TEXAS
LOUISIANA
MISSISSIPPI
To Springfield
To Rolla
To Fredericktown and St. Louis
To St. Louis
To Cairo
To Tulsa
To Muskogee
To McAlester
To Paris
To Dallas
To Texarkana
To Shreveport
To Arcadia
To Ruston
To Monroe
To Tallulah
Neosho
Bentonville
Fayetteville
Springdale
Rogers
Siloam Springs
Eureka Springs
Harrison
Mountain Home
Batesville
Jonesboro
Blytheville
Paragould
Poplar Bluff
Sikeston
Dexter
Malden
Piggott
Hot Springs
Little Rock
North Little Rock
Pine Bluff
Stuttgart
Dardanelle
Russellville
Morrilton
Conway
Searcy
Clarksville
Ozark
Fort Smith
Van Buren
Mena
Texarkana
Hope
Arkadelphia
Camden
El Dorado
Magnolia
Monticello
Warren
Pocahontas
Corning
Walnut Ridge
Jonesboro
Blytheville
Paragould
Greenville
Cape Girardeau
Sikeston
Dexter
Malden
Poplar Bluff
Piggott
Hot Springs
Little Rock
North Little Rock
Pine Bluff
Stuttgart
Dardanelle
Russellville
Morrilton
Conway
Searcy
Clarksville
Ozark
Fort Smith
Van Buren
Mena
Texarkana
Hope
Arkadelphia
Camden
El Dorado
Magnolia
Monticello
Warren
Pocahontas
Corning
Walnut Ridge
Jonesboro
Blytheville
Paragould
Greenville
Cape Girardeau
Sikeston
Dexter
Malden