OFFICIAL

HIGHWAY SERVICE MAP

ISSUED BY

ARKANSAS STATE HIGHWAY COMMISSION

LITTLE ROCK

Revised to June 1, 1921

Dwight H. Blackwood ____ Chairman
J. Lan Williams — Justin Matthews
Sam J. Wilson — J. S. Parks
C. S. Christian ____ Chief Engineer

STATE 27 ROAD

ARKANSAS U.S. 65

Completed — Under Construction
- Trunk Line Routes
- Paved (Concrete, Asphalt, Etc.)
- Gravel or Stone Surfaced
- Graded Earth
- Unimproved Earth
- Impassable

Other Roads on State Highway System
- Paved (Concrete, Asphalt, Etc.)
- Gravel or Stone Surfaced
- Graded Earth
- Unimproved Earth
- Impassable

- U.S. Interstate Highway
- State Highway
- Approximate Mileage
- National Forest
- Toll Bridges and Ferries

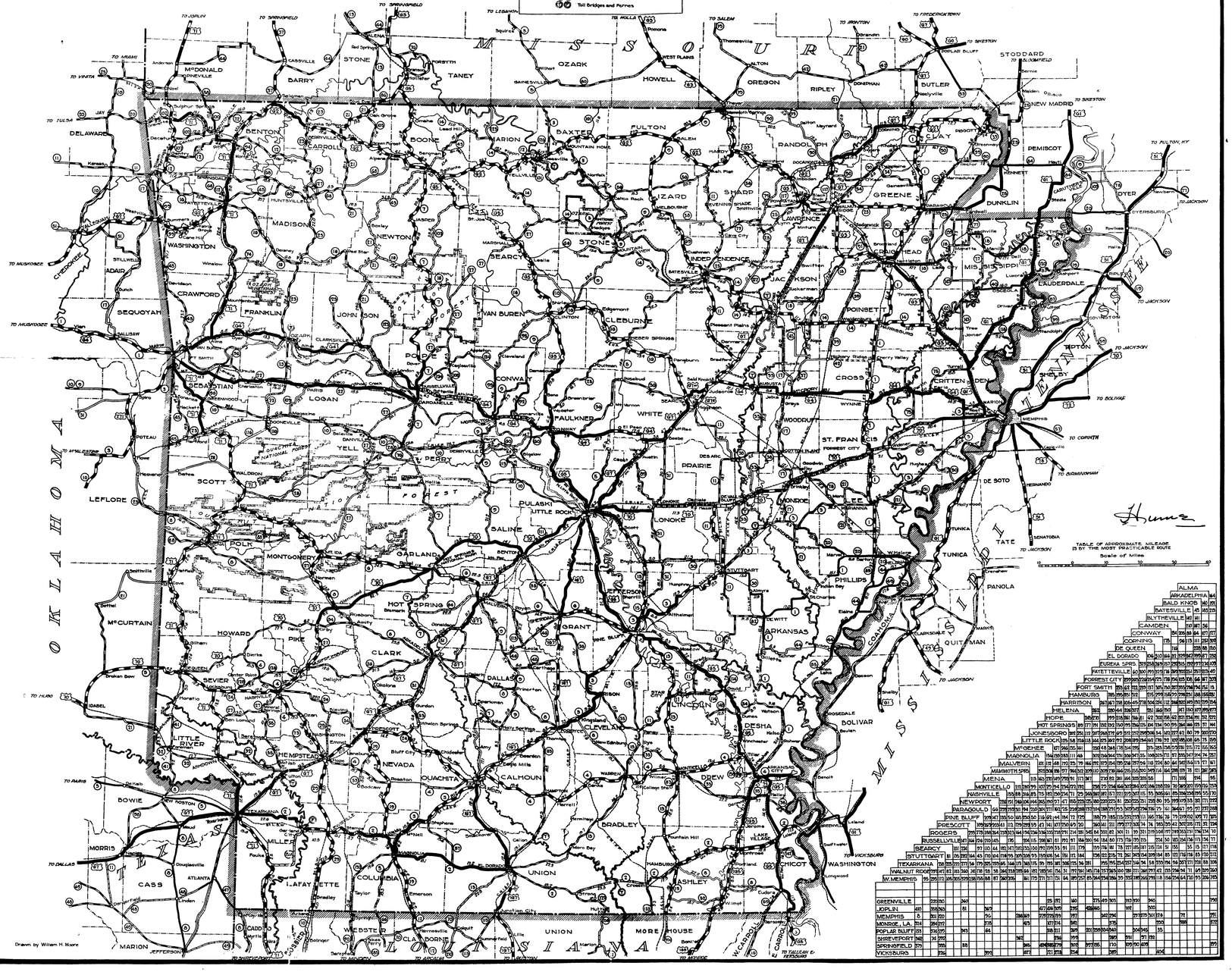

Hume

TABLE OF APPROXIMATE MILEAGE IS BY THE MOST PRACTICABLE ROUTE

Scale of Miles

	ALMA	ARKADELPHIA	BALD KNOB	BATESVILLE	BLYTHEVILLE	CAMDEN	CONWAY	CORNING	DE QUEEN	EL DORADO	EUREKA SPRS.	FAYETTEVILLE	FORREST CITY	FORT SMITH	HAMBURG	HARRISON	HELENA	HOPE	HOT SPRINGS	JONESBORO	LITTLE ROCK	McGEHEE	MAGNOLIA	MALVERN	MAMMOTH SPRS.	MENA	MONTICELLO	NASHVILLE	NEWPORT	PARAGOULD	PINE BLUFF	PRESCOTT	ROGERS	RUSSELLVILLE	SEARCY	STUTTGART	TEXARKANA	WALNUT RIDGE	W. MEMPHIS
ALMA																																							
ARKADELPHIA	64																																						
BALD KNOB	60	115																																					
BATESVILLE	45	165	215																																				
BLYTHEVILLE	141																																						
CAMDEN		219	187	56																																			
CONWAY		54	200	84	84	277	177																																
CORNING			135		156	115	111	232	355																														
DE QUEEN					148			228	150	150																													
EL DORADO		106	270	246	87	159	247	299	87		229																												
EUREKA SPRS.	323	258	269	357	236	177	237	74	205																														
FAYETTEVILLE	60	100	155	275	78	196	103	214	151	251																													
FORREST CITY	209	150	206	254	175	78	214	103	308	48	187																												
FORT SMITH	225	45	113	211	57	305	150	207	355	198	74	154																											
HAMBURG	285	155	251	312		175	299	158	75	298	251	351	158																										
HARRISON	267	87	158	206	145	278	126	52	248	305	127	207	158	87																									
HELENA	292		280	154	258	117	181	360	187		302	154	302	154	360																								
HOPE	58	170	199	258	180	156	81	62	308	158	62	80	234	99	312	170																							
HOT SPRINGS	69	77	111	192	193	150	95	156	215	214	134	50	95	156	215	214	69																						
JONESBORO	285	312	207	203	103	220	198	166	54	403	207	45	80	207	403	207	312	207																					
LITTLE ROCK	135	58	108	118	144	173	187	172	208	189	114	92	78	171	208	189	58	108	108																				
McGEHEE	177	262	115	261		200	43	346	118	314	295		315	383	358	215	181	315	315	177																			
MAGNOLIA	114	150	283	111	48		308	156	164	175	159	147	53	108	323	171	117	159	147	114	74																		
MALVERN	85	215	148	172	75	79	164	95	275	154	175	154	118	214	80	41	147	154	175	71	61																		
MAMMOTH SPRS.		305	108	97	196	120	209	110	209	178	166	215	150	201	149	114	154	218	171	78	71	216																	
MENA		113	163	170	170	170	171	187		274	93	261	144	205	205	56			71	106		274	55																
MONTICELLO	115	280	159	107	170	54	154	172	118		234	175	234	144	208	234	170	208	234	144	208	159	170	54	160	201	159	154	170	154	55	170							
NASHVILLE	155	88	154	85	115	182	154	71	75	246	181	93	172	172	205	115	55	205	141	55	154	154	115	55	205	141	55	154	154	115	55	70							
NEWPORT	218	191	246	214	143	243	90	217	47	350	229	175	160	200	223	61	250	223	251	159	80	95	199	109	153	181	121	159	80	121	159	222							
PARAGOULD	50	229	255	53	84	220	301	171	87	93	215	258	258	37	314	258	171	53	202	242	258	159	73	92	246	93	73	159	73	92	246	93	272	272	288				
PINE BLUFF	114	150	283	111	48	164	114	72	175		188	175	185	111	355	175	117	159	147	114	74	78	171	159	147	114	74	159	159	147	114	74	159	159	175	295			
PRESCOTT	195	92	246	141	113	179	229	59	47	141	177	154	49	50		260	141	251	177	172	142	74	159	130	42	207	215	177	75	130	42	207	215	177	75	154			
ROGERS	225	173	286	254	205	133	144	154	134	133	151	191	214	133	56	84	153	87	101	71	191	231	205	106	177	193	133	73	174	106	177	193	133	73	174	114	10		
RUSSELLVILLE	181	144	224	200	143		115		224	115	108	161	81	193	97	164	201	93	173	178	177	155		214	150	201	143	134	161	173	134	71							
SEARCY		181	156		97	113	144	181	147	181	253	100	177	199	253	91	111	177		199	176	181	78	177	185	231	135	174	51	185		55	13	137	118				
STUTTGART	81	115	232	144	43	150	214	118	95	120	208	93	159	106	54	151	113	184		106	133	215	171	261	249	104	209	84	65	171	215	78	176	53	170	112			
TEXARKANA	174	215	177	177	54	179	215	215	145	215	148	215	148	215	148	215	159	215	148	54	181		155	155	234	157	148	54	159	159	148	54	159	159	148	54	159			
WALNUT RIDGE	181	83	161	340	218	136	18	340	218	181	185	61	136	185	61	181	136	185	61	181	136	185	61	181	136	185	61	181	136	185	61	181	136	185	61	181	136	185	
W. MEMPHIS	95	210	117	205	205	270	138	155	88	87	260	205		161	170	171	171	171	171	94	187	237	87	184	174	136	170	237	187	184	174	136	170	237	187	184	174	136	170
GREENVILLE		220	330		360											175	157		160			175	145	300		210	300		360										290
JOPLIN	401	358	523		81		360									477	418	500		290		438	560			192			300										
MEMPHIS	5	210	120				154					238	165			170	172	173		157				142	234			273	173	201	274			71					291
MONROE, LA.	314		246	211			178						105				317	114		198					178						250				300				270
POPLAR BLUFF	131		214	205		343		64									188	211		198		201	256	104	140			300	142		55								
SHREVEPORT	348		34	292									342					234								342		251		273	193								
SPRINGFIELD	270			150		88										300		300		300	177	105		170		150	150	207											277
VICKSBURG				234				392								187		211	273		234			349					404										

Drawn by William H. Moore

OFFICIAL

HIGHWAY SERVICE MAP

ISSUED BY

ARKANSAS STATE HIGHWAY COMMISSION

LITTLE ROCK

Revised to June 1, 1931

Dwight H. Blackwood ____ Chairman

J. Len Williams — Justin Matthews

Sam J. Wilson — J. S. Parks

C. S. Christian ____ Chief Engineer

STATE 27 ROAD

ARKANSAS US 65

Completed — Under Construction: Trunk Line Routes; Paved (Concrete, Asphalt, Etc.); Gravel or Stone Surfaced; Graded Earth; Unimproved Earth; Impassable

Other Roads on State Highway System: Paved (Concrete, Asphalt, Etc.); Gravel or Stone Surfaced; Graded Earth; Unimproved Earth; Impassable

U.S. Interstate Highway

State Highway

Approximate Mileage

National Forest

Toll Bridges and Ferries

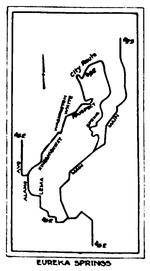

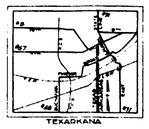

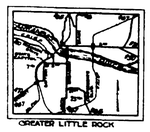



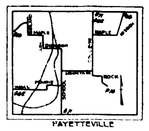

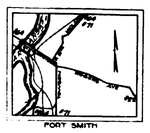

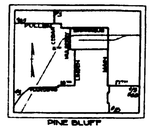

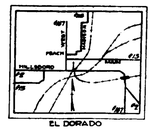

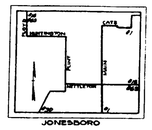

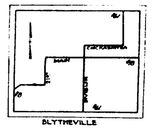

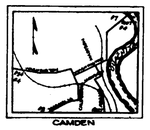

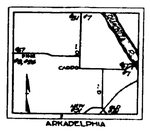

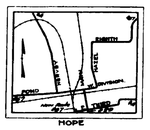

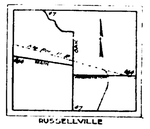

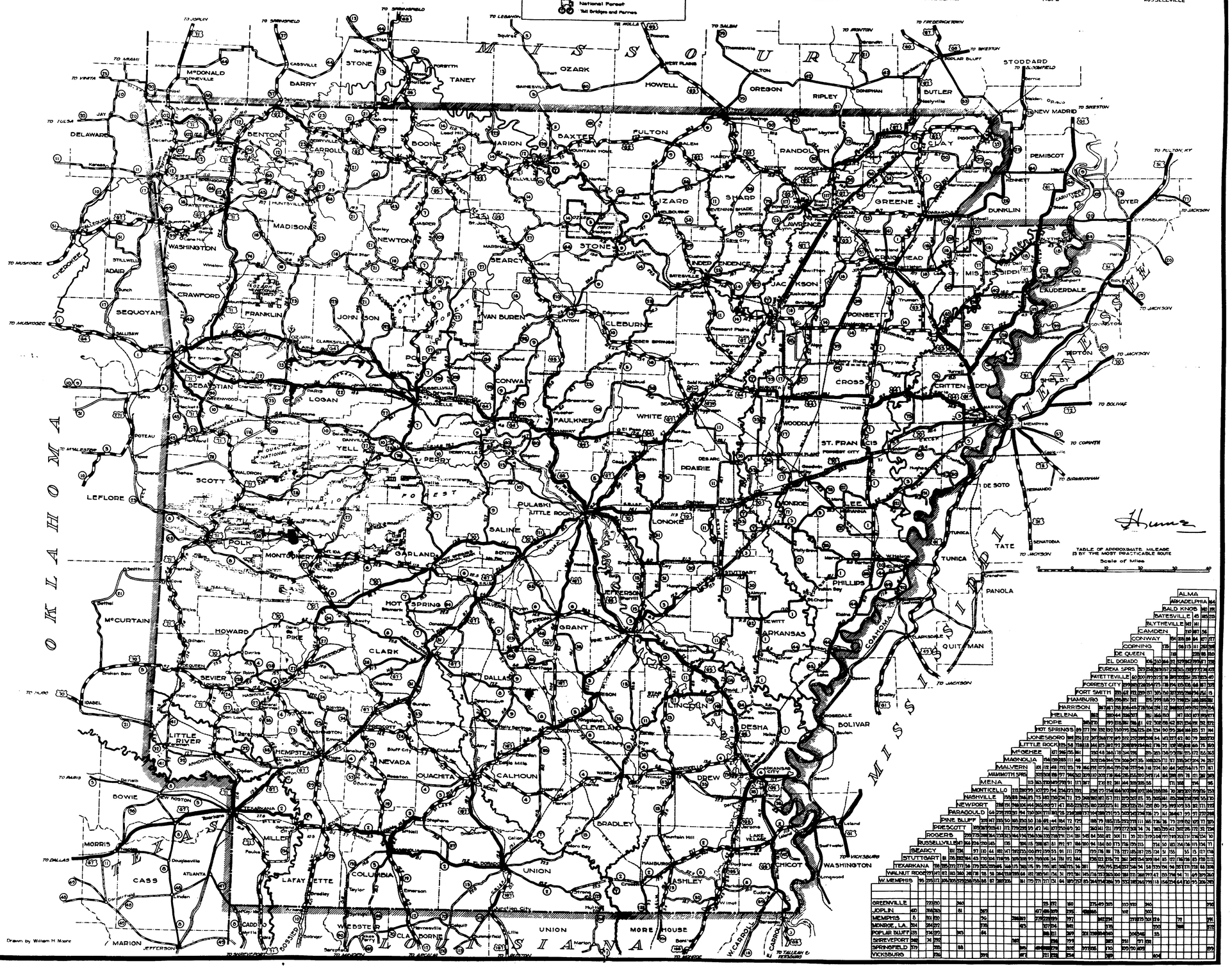

	ALMA	ARKADELPHIA	BALD KNOB	BATESVILLE	BLYTHEVILLE	CAMDEN	CONWAY	CORNING	DE QUEEN	EL DORADO	EUREKA SPRS.	FAYETTEVILLE	FORREST CITY	FORT SMITH	HAMBURG	HARRISON	HELENA	HOPE	HOT SPRINGS	JONESBORO	LITTLE ROCK	McGEHEE	MAGNOLIA	MALVERN	MAMMOTH SPRG.	MENA	MONTICELLO	NASHVILLE	NEWPORT	PARAGOULD	PINE BLUFF	PRESCOTT	ROGERS	RUSSELLVILLE	SEARCY	STUTTGART	TEXARKANA	WALNUT RIDGE	W. MEMPHIS
ARKADELPHIA	164																																						
BALD KNOB	90	115																																					
BATESVILLE	45	185	229																																				
BLYTHEVILLE	90	181																																					
CAMDEN		118	187	56																																			
CONWAY	154	224	68	94	127																																		
CORNING		178		59	115	111	205	246																															
DE QUEEN			138				228	88	160																														
EL DORADO	106	210	164	97	129	142	199	67	238																														
EUREKA SPRS.	323	248	289	157	228	215	198	277	174	402																													
FAYETTEVILLE	60	200	177	102	178	78	109	102	254	223	49																												
FORREST CITY	177	108	124	75	78	174	103	156	84	87	176																												
FORT SMITH	135	63	113	129	57	135	130	127	233	198	94	54	15																										
HAMBURG	285	176	151	102		175	179	118	72	118	234	186	188																										
HARRISON		187	167	118	206	145	128	106	124	12	248	102	169	120	229																								
HELENA		285		180	164	156	207		151	164	150		87	150	177	159	177																						
HOPE			189	70	119	28	78	81	172	108	58	42	127	204	191	152	172																						
HOT SPRINGS	89	177	139	110	177	54	104	125	214	148	108	124	143	171	211	189	209	62																					
JONESBORO	198	251	112	197	216	174	217	203	253	298	248	254	140	251	61	80	79	220	172																				
LITTLE ROCK	125	58	128	118	144	173	38	173	93	198	189	134	62	178	92	108	108	64	75	159																			
McGEHEE	171	296	215	181		152	48	166	178	134	176		215	263	258	215	171	77	65	265																			
MAGNOLIA		154	250	180	111	48		102	124	144	214	204	35	148	223	211	187	130	147	234	214	257																	
MALVERN		101	172	148	172	123	79	166	172	172	154	176	237	196	118	124	60	144	240	154	115	177	161																
MAMMOTH SPRG.		102	124	88	57	148	102	109	130	203	178	160	206	205	114	184	208	173	78	111	201	185																	
MENA			113	183	230	187	229	91	113	187		232	82	241	184	205	205	56		171	188		194		96														
MONTICELLO	172	280	199	107	172	54	234	172	172		236	77	234	184	107	184	198	118	70	187	107	172	156	153															
NASHVILLE	100	88	246	175	183	230	74	171		229	248	182	157	221	272	275	207	175	95	245	181	153	246	236	156	70													
NEWPORT	236	191	248	104	144	242	190	27	47	155	225	175	180	230	225	81	230	225	234	230	80	95	190	107	53	92	171	222											
PARAGOULD	64	229	273	231	94	230	300	171	182	215	238	288	137	198	198	271	123	203	46	236	136	75	41	246	67	95	67	237	288										
PINE BLUFF	229	141	135	50	180	115	172	173	111	165	136	76	115	172	173	50	172	111	115	172	76	75	172	150	102	172	77	207											
PRESCOTT	105	267	201	41	113	176	215	43	141	107	206	49	50		206	141	121	199	172	218	74	74	183	170	43	170	215	172	52	174									
ROGERS	229	175	288	154	253	133	144	134	134	236	132	118	171	214	181	145	84	218	181	301	171	139	121	175	148	177	118	153	134	170	90								
RUSSELLVILLE	147	164	224	170	201	165		176		115	188	181	81	192	97	188	180	94	154	80	173	158	239	115		174	50	185	154	116	115	134	77						
SEARCY		151	234		97	130	44	182	147	182	203	100	172	199	53	91	111	179		175	176	181	78	227	185	187	175	174	51	155		55	15	117	118					
STUTTGART	81	135	192	144	43	170	104	118	119		209	199	95	159	108	54	118	172	184		236	123	235	72	184	249	134	199	144	65	117	118	118	85	118	112			
TEXARKANA	156	225	272	271	58	173	215	175	145	115	263	115	95	155	95	156	175	36	281		195	175	254	257	146	54	58	137	194	94	97	171	172	68	108				
WALNUT RIDGE	147	81	183	146	78	118	53	146	113	180	64	123	140	141	54	31	172	181	145	118	53	153	180	153	28	177	47	133	114	71	69	109	104						
W. MEMPHIS	95	215	117	105	155	272	234	158	85	87	280	256		181	172	171	171	114	84	187	250	85	244	214	184	93	232	182	246	178	118	154	214	63	130	95	206	195	
GREENVILLE			722	250			246										25	172		160			375	449	303		333	170		240									290
JOPLIN	180		304	263			81			367						677	696	169		270		488	660				102			200									
MEMPHIS	8		301	220						246				238	183	277	228	103		177				382	234			278	173	204	128			73					271
MONROE, LA.	214		254	272						216							107	234		246				175						272				398					172
POPLAR BLUFF	135		174	275			143			64						188	211			269			301	198	184	140			106	140		35							
SHREVEPORT	148		74	292					148									198		192				189			191		171	123									
SPRINGFIELD	179			215			85								195		180	172		202			177	105			110		170	90	172								179
VICKSBURG				236					374									211	212		234						191					104							

Drawn by William H. Moore

OFFICIAL

HIGHWAY SERVICE MAP

ISSUED BY

ARKANSAS STATE HIGHWAY COMMISSION

LITTLE ROCK

Revised to June 1, 1941

Dwight H. Blackwood _____ Chairman
J. Len Williams — Justin Matthews
Sam J. Wilson — J. S. Parks
C. S. Christian — Chief Engineer

STATE 27 ROAD

ARKANSAS U.S. 65

Completed — Under Construction:
- Trunk Line Routes: Paved (Concrete, Asphalt, Etc.); Gravel or Stone Surfaced; Graded Earth; Unimproved Earth; Impassable
- Other Roads on State Highway System: Paved (Concrete, Asphalt, Etc.); Gravel or Stone Surfaced; Graded Earth; Unimproved Earth; Impassable
- U.S. Interstate Highway
- State Highway
- Approximate Mileage
- National Forest
- Toll Bridges and Ferries

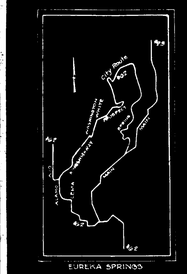
EUREKA SPRINGS

HARRISON

TEXARKANA

GREATER LITTLE ROCK

HOT SPRINGS NATIONAL PARK

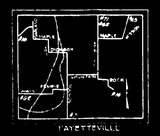
FAYETTEVILLE

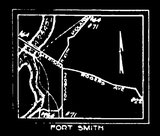
FORT SMITH

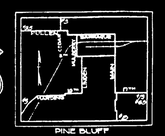
PINE BLUFF

EL DORADO

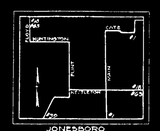
JONESBORO

BLYTHEVILLE

CAMDEN

ARKADELPHIA

HOPE

RUSSELLVILLE