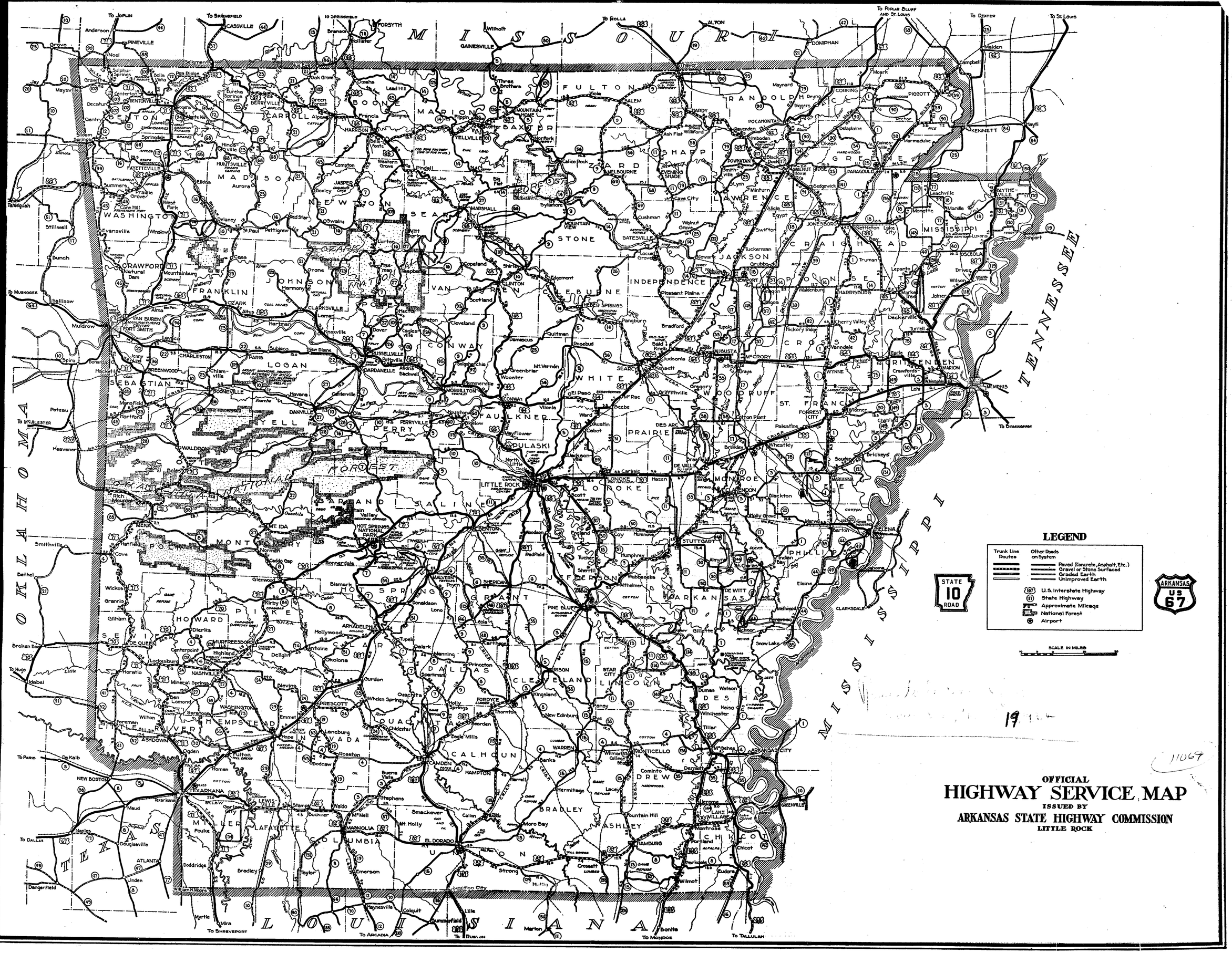
MISSOURI
TENNESSEE
MISSISSIPPI
LOUISIANA
TEXAS
OKLAHOMA
LEGEND
Trunk Line Routes
Other Roads on System
Paved (Concrete, Asphalt, Etc.)
Gravel or Stone Surfaced
Graded Earth
Unimproved Earth
U.S. Interstate Highway
State Highway
Approximate Mileage
National Forest
Airport
STATE 10 ROAD
ARKANSAS US 67
SCALE IN MILES
OFFICIAL
HIGHWAY SERVICE MAP
ISSUED BY
ARKANSAS STATE HIGHWAY COMMISSION
LITTLE ROCK

19

11069

U S 61

ARKANSAS-MISSOURI STATE LINE TO WEST MEMPHIS

South Bound Miles	City or Town	North Bound Miles
0	Arkansas-Missouri State Line	70
	6	
6	Blytheville	64
	17	
23	Osceola	47
	30	
53	Turrell	17
	12	
65	Marion	5
	5	
70	West Memphis	0

U S 62

ARKANSAS-OKLAHOMA STATE LINE TO ARKANSAS-MISSOURI STATE LINE

East Bound Miles	City or Town	West Bound Miles
0	Arkansas-Oklahoma State Line	358
	28	
28	Fayetteville	330
	21	
49	Rogers	309
	39	
88	Eureka Springs	270
	45	
133	Harrison	225
	32	
165	Yellville	193
	27	
192	Mountain Home	166
	38	
230	Salem	128
	28	
258	Hardy	100
	39	
297	Pocahontas	61
	27	
324	Corning	34
	26	
350	Piggott	8
	8	
358	Arkansas-Missouri State Line	0

U S 63

MAMMOTH SPRINGS (ARKANSAS-MISSOURI STATE LINE) TO TURRELL

South Bound Miles	City or Town	North Bound Miles
0	Mammoth Springs	141
	19	
19	Hardy	122
	45	
64	Hoxie	77
	29	
93	Jonesboro	48
	33	
126	Marked Tree	15
	15	
141	Turrell	0

U S 64

ARKANSAS-OKLAHOMA STATE LINE TO MARION

East Bound Miles	City or Town	West Bound Miles
0	Fort Smith	288
	38	
38	Ozark	250
	23	
61	Clarksville	227
	26	
87	Russellville	201
	27	
114	Morrilton	174
	20	
134	Conway	154
	52	
186	Searcy	102
	13	
199	Bald Knob	89
	12	
211	Augusta	77
	36	
247	Wynne	41
	41	
288	Marion	0

U S 65

ARKANSAS-MISSOURI STATE LINE TO ARKANSAS-LOUISIANA STATE LINE

South Bound Miles	City or Town	North Bound Miles
0	Arkansas-Missouri State Line	332
	26	
26	Harrison	306
	42	
68	Marshall	264
	28	
96	Clinton	236
	41	
137	Conway	195
	32	
169	Little Rock	163
	45	
214	Pine Bluff	118
	63	
277	McGehee	55
	26	
303	Lake Village	29
	29	
332	Arkansas-Louisiana State Line	0

U S 67

ARKANSAS-MISSOURI STATE LINE TO TEXARKANA

South Bound Miles	City or Town	North Bound Miles
0	Arkansas-Missouri State Line	341
	7	
7	Corning	334
	27	
34	Pocahontas	307
	16	
50	Walnut Ridge	291
	38	
88	Newport	253
	43	
131	Searcy	210
	56	
187	Little Rock	154
	24	
211	Benton	130
	22	
233	Malvern	108
	26	
259	Arkadelphia	82
	32	
291	Prescott	50
	17	
308	Hope	33
	33	
341	Texarkana	0

U S 70

ARKANSAS-OKLAHOMA STATE LINE TO ARKANSAS-TENNESSEE STATE LINE

East Bound Miles	City or Town	West Bound Miles
0	Arkansas-Oklahoma State Line	298
	9	
9	De Queen	289
	24	
33	Dierks	265
	37	
70	Glenwood	228
	33	
103	Hot Springs	195
	35	
138	Benton	160
	24	
162	Little Rock	136
	24	
186	Lonoke	112
	25	
211	DeVall's Bluff	87
	18	
229	Brinkley	69
	24	
253	Forrest City	45
	38	
291	West Memphis	7
	7	
298	Arkansas-Tennessee State Line Mississippe River Free Bridge	0

U S 71

ARKANSAS-MISSOURI STATE LINE TO ARKANSAS-LOUISIANA STATE LINE

South Bound Miles	City or Town	North Bound Miles
0	Arkansas-Missouri State Line	350
	24	
24	Bentonville	326
	8	
32	Rogers	318
	20	
52	Fayetteville	298
	62	
114	Fort Smith	236
	49	
163	Waldron	187
	37	
200	Mena	150
	56	
256	De Queen	94
	60	
316	Texarkana	34
	34	
350	Arkansas-Louisiana State Line	0

U S 82

TEXARKANA TO ARKANSAS-MISSISSIPPI STATE LINE

East Bound Miles	City or Town	West Bound Miles
0	Texarkana	196
	33	
33	Lewisville	163
	26	
59	Magnolia	137
	36	
95	El Dorado	101
	42	
137	Crossett	59
	13	
150	Hamburg	46
	22	
172	Montrose	24
	12	
184	Lake Village	12
	12	
196	Arkansas-Mississippi State Line Mississippi River Ferry	0

APPROXIMATE MILEAGE TABLE

	ARKADELPHIA	BATESVILLE	BLYTHEVILLE	CAMDEN	CONWAY	CORNING	DE QUEEN	EL DORADO	EUREKA SPRGS.	FAYETTEVILLE	FORREST CITY	FORT SMITH	HARRISON	HELENA	HOPE	HOT SPRINGS	JONESBORO	LITTLE ROCK	McGEHEE	MAGNOLIA	MALVERN	MENA	MONTICELLO	NEWPORT	PARAGOULD	PINE BLUFF	PRESCOTT	ROGERS	RUSSELLVILLE	SEARCY	STUTTGART	TEXARKANA	WALNUT RIDGE	WEST MEMPHIS
ARKADELPHIA		182	265	55	104	85	250	86	247	215	206	45	154	100	169	121	207	201	215	141	173	255	248	100	52	80	91	108	124	134	124	81	52	207
BATESVILLE	182		149	187	78	103	108	112	177	154	145	136	72	115	80	72	54	72	79	74	73	73	64	109	54	71	72	108	118	117	116	94	130	64
BLYTHEVILLE	265	149		207	133	208	85	115	247	215	206	46	154	100	169	121	207	201	215	141	173	255	248	100	52	80	91	108	124	134	124	81	52	207
CAMDEN	55	187	207		180	308	112	92	313	228	85	250	129	115	210	217	141	100	265	217	141	250	218	150	118	108	91	250	250	246	177	174	146	121
CONWAY	104	78	133	180		329	184	109	345	239	88	290	143	127	212	230	229	234	141	100	265	217	141	250	218	150	118	108	124	134	124	81	52	207
CORNING	85	103	208	308	329		146	297	152	32	313	228	85	250	129	115	210	217	141	100	265	217	141	250	218	150	118	108	124	134	124	81	52	207
DE QUEEN	250	108	85	112	184	146		283	258	195	286	297	177	247	215	206	45	154	100	169	121	207	201	215	141	173	255	248	100	52	80	91	108	124
EL DORADO	86	115	92	297	109	152	283		317	164	240	358	236	235	215	206	45	154	100	169	121	207	201	215	141	173	255	248	100	52	80	91	108	124
EUREKA SPRGS.	247	177	313	345	239	313	258	317		244	204	243	123	185	102	109	195	102	109	195	102	109	195	102	109	195	102	109	195	102	109	195	102	109
FAYETTEVILLE	215	154	228	85	88	32	195	164	244		281	258	204	243	123	185	102	109	195	127	212	230	229	143	319	127	212	230	229	143	319	127	212	230
FORREST CITY	206	145	313	228	239	229	286	240	204	281		251	62	120	248	143	319	127	212	230	229	143	319	127	212	230	229	143	319	127	212	230	229	143
FORT SMITH	45	136	90	85	229	115	45	358	258	258	251		168	234	106	45	265	293	215	110	241	252	152	215	110	241	252	152	215	110	241	252	152	215
HARRISON	154	72	251	250	143	210	154	236	204	62	168		277	294	42	350	301	230	282	165	150	200	199	151	206									
HELENA	100	79	206	129	127	141	100	235	243	120	234	277		272	157	204	210	284	324	81	62	297	152	59	313	228	45							
HOPE	169	72	215	115	212	217	169	215	123	248	106	42	294		192	201	132	149	193	210	123	94	235	90	91	251	166	34						
HOT SPRINGS	121	54	207	217	230	229	206	206	185	143	319	45	350	157		84	192	201	132	149	193	210	123	94	235	90	91	251	166	34				
JONESBORO	201	58	201	141	229	141	201	45	134	127	212	265	301	204	111		243	111	210	270	69	303	239	273	295	54	146	254	58	72	215			
LITTLE ROCK	215	72	215	100	143	100	154	100	102	110	230	293	215	293	185	192		58	120	143	155	91	196	185	134	152	177	32	101	193	108	72		
McGEHEE	141	79	141	265	319	265	100	169	109	127	110	215	110	215	111	201		143	155	91	196	185	134	152	177	32	101	193	108	72				
MAGNOLIA	173	74	173	217	212	217	173	121	127	212	241	110	241	121	210	242	140		120	143	155	91	196	185	134	152	177	32	101	193	108			
MALVERN	255	73	255	141	230	141	255	207	319	230	252	215	252	207	270	139	140	58		120	143	155	91	196	185	134	152	177	32	101	193	108		
MENA	248	100	248	100	229	100	248	100	127	143	152	110	152	100	69	109	46	139	111	120		58	120	143	155	91	196	185	134	152	177	32	101	193
MONTICELLO	100	52	100	118	143	118	100	118	195	319	215	241	215	241	303	105	139	243	210	143	120		58	120	143	155	91	196	185	134	152	177	32	101
NEWPORT	52	109	52	109	195	109	52	109	102	127	110	252	110	252	239	175	140	58	270	210	143	120		58	120	143	155	91	196	185	134	152	177	32
PARAGOULD	80	60	80	44	102	44	80	44	185	212	152	215	152	215	273	260	111	58	120	143	155	91	196	185	134	152	177	32	101	193	108			
PINE BLUFF	118	72	118	71	109	71	118	71	134	230	110	241	110	241	295	175	210	143	155	91	196	185	134	152	177	32	101	193	108					
PRESCOTT	134	54	134	54	195	54	134	54	102	212	252	215	252	215	54	249	135	58	120	143	155	91	196	185	134	152	177	32	101	193	108			
ROGERS	177	32	177	32	102	32	177	32	109	230	110	241	110	241	146	187	172	143	155	91	196	185	134	152	177	32	101	193	108					
RUSSELLVILLE	101	32	101	32	109	32	101	32	195	212	152	215	152	215	254	129	262	120	155	91	196	185	134	152	177	32	101	193	108					
SEARCY	44	109	44	109	102	109	44	109	195	319	215	241	215	241	295	175	210	143	155	91	196	185	134	152	177	32	101	193	108					
STUTTGART	159	44	159	44	195	44	159	44	102	127	110	252	110	252	135	24	193	58	120	143	155	91	196	185	134	152	177	32	101	193	108			
TEXARKANA	272	161	272	161	118	96	194	95	155	104	54	158	115	168	71	197	214	69	250	259	162	209	193	86	116	177	134	124						
WALNUT RIDGE	200	284	49	167	316	249	167	117	106	58	196	152	295	128	35	286	293	200	245	262	320	95	59	329	194	96	346	280	81					
WEST MEMPHIS	80	185	254	239	150	28	95	222	275	181	275	210	135	24	193	235	135	172	262	95	219	219	249	137	42	139	236	62	52	207	201			
	107	104	226	324	233	151	86	87	205	269	175	260	211	129	43	187	249	175	251	289	38	325	285	222	228	117	161	223	64	120	201			

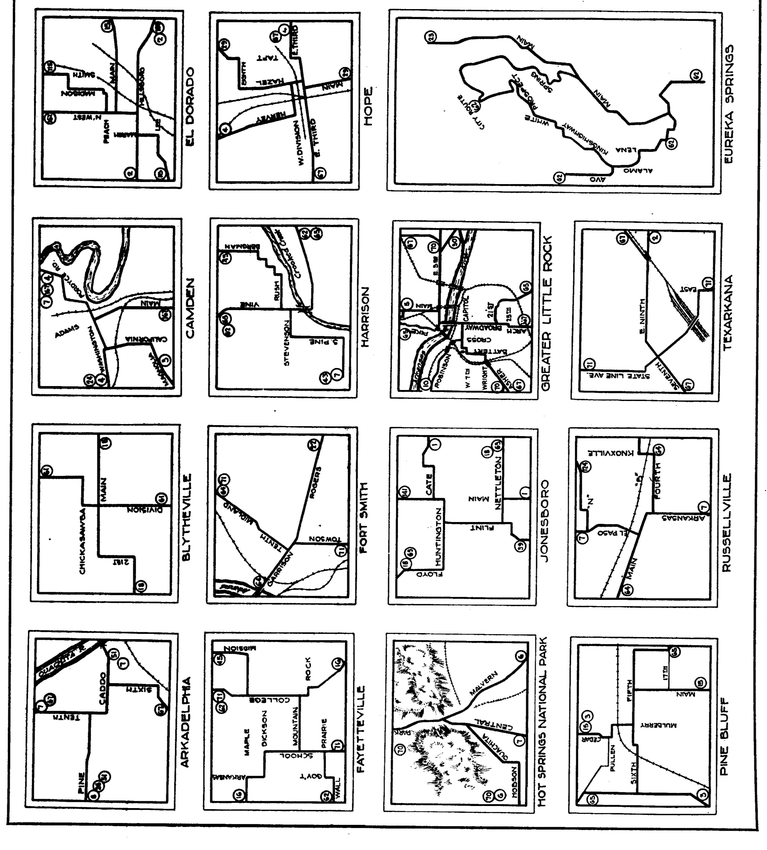

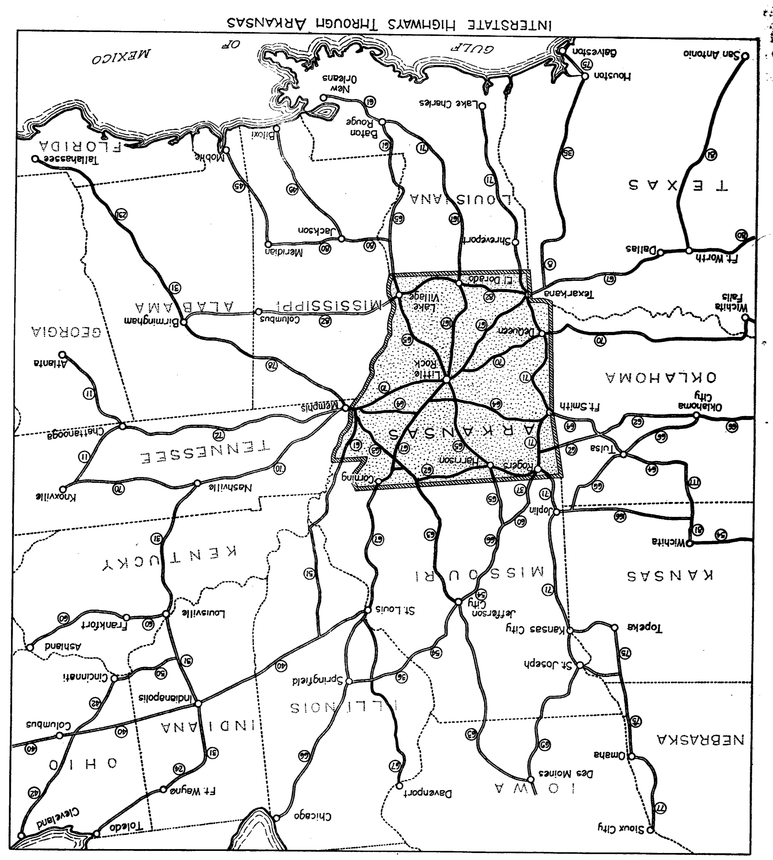

U S 165

INTERSECTION OF U. S. 165 AND U. S. 65 (2 MILES SOUTH OF McGEHEE) TO ARKANSAS-LOUISIANA STATE LINE

South Bound Miles	City or Town	North Bound Miles
0	Intersection	46
	7	
7	Dermott	39
	17	
24	Montrose	22
	17	
41	Wilmot	5
	5	
46	Arkansas-Louisiana State Line	0

U S 167

LITTLE ROCK TO JUNCTION CITY (Arkansas-Louisiana State Line)

South Bound Miles	City or Town	North Bound Miles
0	Little Rock	149
	34	
34	Sheridan	115
	35	
69	Fordyce	80
	31	
100	Camden	49
	32	
132	El Dorado	17
	17	
149	Junction City	0

STATE 3

INTERSECTION OF ROUTES 3 AND 64 (3 MILES NORTH OF LEHI) TO ARKANSAS-LOUISIANA STATE LINE

South Bound Miles	City or Town	North Bound Miles
0	Intersection	281
	3	
3	Lehi	278
	42	
45	Marianna	236
	35	
80	Clarendon	201
	23	
103	Stuttgart	178
	44	
147	Pine Bluff	134
	48	
195	Fordyce	86
	31	
226	Camden	55
	37	
263	Magnolia	18
	18	
281	Arkansas-Louisiana State Line	0

Revisions to Service Map - 1934

MAP

OF THE

STATE HIGHWAY SYSTEM

OF

ARKANSAS

ISSUED BY

STATE HIGHWAY COMMISSION
Little Rock, Ark.

J. S. CARGILE
Chairman

DAVE BLOCK — L. A. BLACK

CHAS. H. MURPHY — BEN B. JOHNSTON

JAMES R. RHYNE
Director of Highways

ROY W. SPENCE
Secretary Highway Commission

JUNE 1933

CALVERT-McBRIDE PRINTING CO., FT. SMITH, ARK.