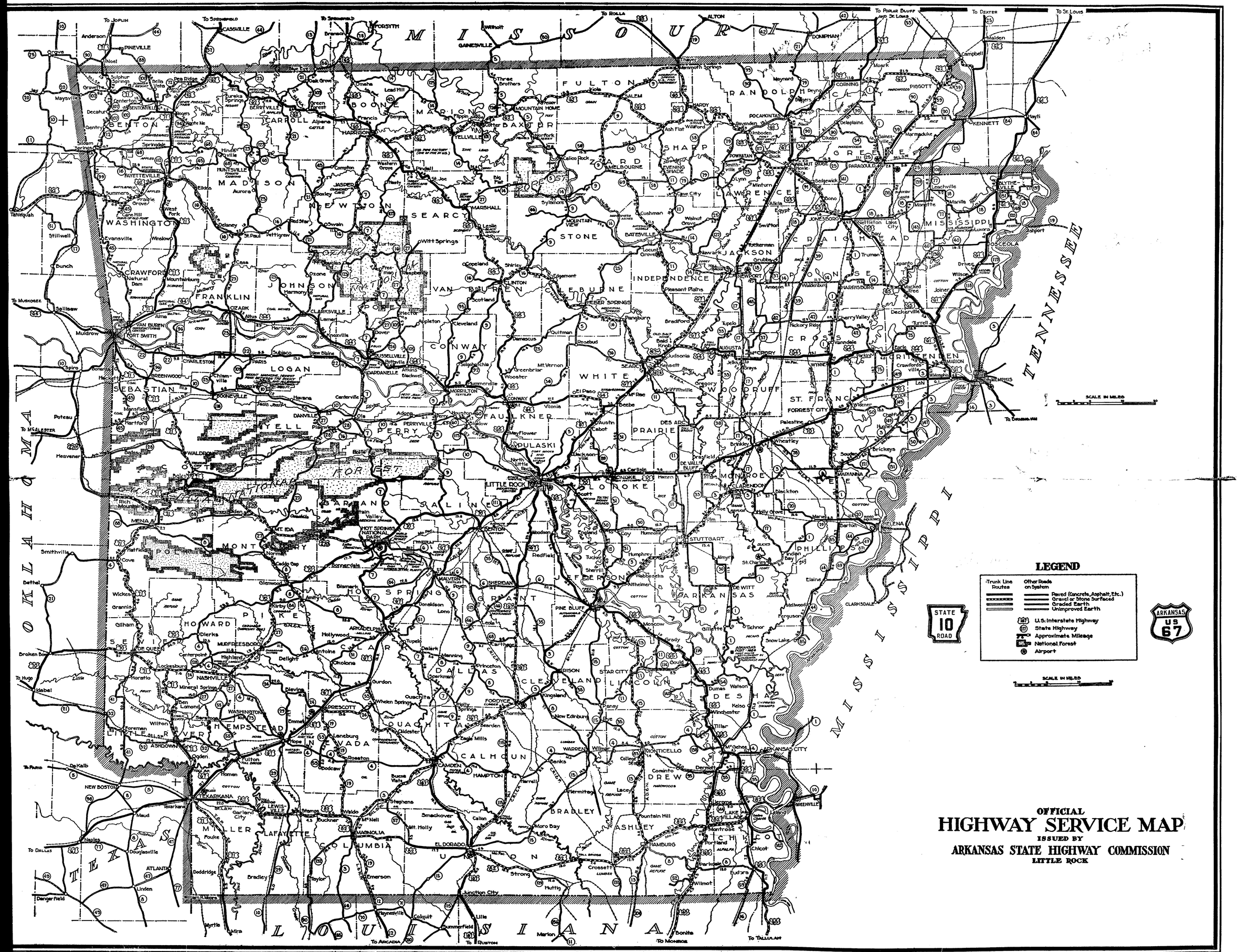

OFFICIAL HIGHWAY SERVICE MAP

ISSUED BY

ARKANSAS STATE HIGHWAY COMMISSION

LITTLE ROCK

U S 61

ARKANSAS-MISSOURI STATE LINE TO WEST MEMPHIS

South Bound Miles	City or Town	North Bound Miles
0	Arkansas-Missouri State Line	70
	6	
6	Blytheville	64
	17	
23	Osceola	47
	30	
53	Turrell	17
	12	
65	Marion	5
	5	
70	West Memphis	0

U S 62

ARKANSAS-OKLAHOMA STATE LINE TO ARKANSAS-MISSOURI STATE LINE

East Bound Miles	City or Town	West Bound Miles
0	Arkansas-Oklahoma State Line	358
	28	
28	Fayetteville	330
	21	
49	Rogers	309
	39	
88	Eureka Springs	270
	45	
133	Harrison	225
	32	
165	Yellville	193
	27	
192	Mountain Home	166
	38	
230	Salem	128
	28	
258	Hardy	100
	39	
297	Pocahontas	61
	27	
324	Corning	34
	26	
350	Piggott	8
	8	
358	ArkansasMissouri State Line	0

U S 63

MAMMOTH SPRING (ARKANSAS-MISSOURI STATE LINE) TO TURRELL

South Bound Miles	City or Town	North Bound Miles
0	Mammoth Spring	141
	19	
19	Hardy	122
	45	
64	Hoxie	77
	29	
98	Jonesboro	48
	33	
126	Marked Tree	15
	15	
141	Turrell	0

U S 64

ARKANSAS-OKLAHOMA STATE LINE TO MARION

East Bound Miles	City or Town	West Bound Miles
0	Fort Smith	288
	38	
38	Ozark	250
	23	
61	Clarksville	227
	26	
87	Russellville	201
	27	
114	Morrilton	174
	20	
134	Conway	154
	52	
186	Searcy	102
	13	
199	Bald Knob	89
	12	
211	Augusta	77
	36	
247	Wynne	41
	41	
288	Marion	0

U S 65

ARKANSAS-MISSOURI STATE LINE TO ARKANSAS-LOUISIANA STATE LINE

South Bound Miles	City or Town	North Bound Miles
0	Arkansas-Missouri State Line	332
	26	
26	Harrison	306
	42	
68	Marshall	264
	28	
96	Clinton	236
	41	
137	Conway	195
	32	
169	Little Rock	163
	45	
214	Pine Bluff	118
	63	
277	McGehee	55
	26	
303	Lake Village	29
	29	
332	Arkansas-Louisiana State Line	0

U S 67

ARKANSAS-MISSOURI STATE LINE TO TEXARKANA

South Bound Miles	City or Town	North Bound Miles
0	Arkansas-Missouri State Line	341
	7	
7	Corning	334
	27	
34	Pocahontas	307
	16	
50	Walnut Ridge	291
	38	
88	Newport	253
	43	
131	Searcy	210
	56	
187	Little Rock	154
	24	
211	Benton	130
	22	
233	Malvern	108
	26	
259	Arkadelphia	82
	32	
291	Prescott	50
	17	
308	Hope	33
	33	
341	Texarkana	0

U S 70

ARKANSAS-OKLAHOMA STATE LINE TO ARKANSAS-TENNESSEE STATE LINE

East Bound Miles	City or Town	West Bound Miles
0	Arkansas-Oklahoma State Line	298
	9	
9	De Queen	289
	24	
33	Dierks	265
	37	
70	Glenwood	228
	33	
103	Hot Springs	195
	35	
138	Benton	160
	24	
162	Little Rock	136
	24	
186	Lonoke	112
	25	
211	DeVall's Bluff	87
	18	
229	Brinkley	69
	24	
253	Forrest City	45
	38	
291	West Memphis	7
	7	
298	Arkansas-Tennessee State Line	0
	Mississippi River Free Bridge	

U S 71

ARKANSAS-MISSOURI STATE LINE TO ARKANSAS-LOUISIANA STATE LINE

South Bound Miles	City or Town	North Bound Miles
0	Arkansas-Missouri State Line	350
	24	
24	Bentonville	326
	8	
32	Rogers	318
	20	
52	Fayetteville	298
	62	
114	Fort Smith	236
	49	
163	Waldron	187
	37	
200	Mena	150
	56	
256	De Queen	94
	60	
316	Texarkana	34
	34	
350	Arkansas-Louisiana State Line	0

U S 82

TEXARKANA TO ARKANSAS-MISSISSIPPI STATE LINE

East Bound Miles	City or Town	West Bound Miles
0	Texarkana	196
	33	
33	Lewisville	163
	26	
59	Magnolia	137
	36	
95	El Dorado	101
	42	
137	Crossett	59
	13	
150	Hamburg	46
	22	
172	Montrose	24
	12	
184	Lake Village	12
	12	
196	Arkansas-Mississippi State Line	0
	Mississippi River Ferry	

APPROXIMATE MILEAGE TABLE

	ARKADELPHIA	BATESVILLE	BLYTHEVILLE	CAMDEN	CONWAY	CORNING	DE QUEEN	EL DORADO	EUREKA SPRS.	FAYETTEVILLE	FORREST CITY	FORT SMITH	HARRISON	HELENA	HOPE	HOT SPRINGS	JONESBORO	LITTLE ROCK	McGEHEE	MAGNOLIA	MALVERN	MENA	MONTICELLO	NEWPORT	PARAGOULD	PINE BLUFF	PRESCOTT	ROGERS	RUSSELLVILLE	SEARCY	STUTTGART	TEXARKANA	WALNUT RIDGE	WEST MEMPHIS
ARKADELPHIA		182	265	55	250	88	85	48	36	215	72	141	256	76	120	100	256	80	91	108	108	127	124	81	207	201	227	31	108	127	124	81	207	201
BATESVILLE	182		149	287	133	329	146	305	283	59	281	251	277	272	84	201	143	101	140	99	105	226	195	67	207	106	258	199	100	176	211	207	287	281
BLYTHEVILLE	265	149		187	203	164	109	345	258	246	258	62	197	197	192	263	111	242	109	46	175	101	257	143	253	264	282	140	223	193	200	106	248	107
CAMDEN	55	287	187		85	112	299	228	177	247	204	106	45	204	210	201	210	130	281	189	260	98	235	181	97	47	155	44	161	159	272	284	80	185
CONWAY	104	133	203	85		180	164	297	152	32	313	228	85	243	123	243	143	160	110	50	140	25	294	181	57	42	143	109	101	109	44	161	118	96
CORNING	250	329	164	112	180		345	177	286	177	123	185	102	109	163	123	110	241	252	192	215	113	210	143	126	57	143	109	60	44	182	194	93	55
DE QUEEN	88	146	109	299	345			228	297	177	247	143	213	106	324	81	62	297	152	59	313	228	45	36	215	72	141	100	256	80	91	251	168	36
EL DORADO	85	305	152	32	228	228	228		283	215	141	101	110	45	330	301	230	165	150	200	139	151	256	120	163	104	102	185	164	117	180	168	135	101
EUREKA SPRS.	48	283	258	313	177	297	177	283		94	297	267	293	266	260	324	81	62	297	152	59	313	228	45	90	91	251	168	36	117	106	58	135	101
FAYETTEVILLE	36	59	246	247	247	177	247	215	94		141	101	177	143	210	255	94	146	254	58	79	215	54	146	254	58	79	215	54	146	254	58	79	215
FORREST CITY	72	281	258	204	243	123	185	141	297	141		101	177	143	210	255	94	146	254	58	79	215	54	146	254	58	79	215	54	146	254	58	79	215
FORT SMITH	215	251	62	120	243	143	579	127	212	330	209	143		286	141	100	285	217	141	170	57	524	255	73	286	141	100	285	217	141	170	57	524	255
HARRISON	256	198	254	106	45	265	293	213	110	241	252	192	215		286	141	100	285	217	141	170	57	524	255	73		223	78	64	239	154	26	244	100
HELENA	76	277	294	42	330	301	230	282	165	150	200	139	151	256		223	78	64	239	154	26	244	100	120	223	78	64	239	154	26	244	100	120	201
HOPE	120	272	197	204	210	260	324	81	62	297	152	59	313	228	45		281	117	161	223	64	120	201		281	117	161	223	64	120	201		281	117
HOT SPRINGS	201	84	192	201	132	143	193	210	129	94	255	95	91	251	168	36		242	281	117	161	223	64	120	201		242	281	117	161	223	64	120	201
JONESBORO	143	201	263	111	210	270	69	305	239	273	295	54	146	254	58	79	215		242	139	160	187	252	269	187	305	234	104	209	286	141	100	285	217
LITTLE ROCK	58	43	120	120	143	155	91	196	185	134	152	177	92	101	193	105	72	242		110	50	231	288	258	222	320	333	36	117	323	178	57	524	255
McGEHEE	101	140	159	281	110	50	231	288	258	222	320	333	36	117	323	178	57	524	255	73		223	78	64	239	154	26	244	100	120	223	78	64	239
MAGNOLIA	99	99	109	46	139	22	75	165	199	172	157	215	231	117	116	223	78	64	239	154	26	244	100	120	223	78	64	239	154	26	244	100	120	201
MALVERN	105	105	175	260	140	293	81	117	275	239	57	231	149	204	203	57	260	172	155	533	244	100		281	117	161	223	64	120	201		281	117	161
MENA	226	226	101	103	25	98	294	125	130	162	241	256	165	229	285	76	180	215	150	71	257	206	120		242	281	117	161	223	64	120	201		242
MONTICELLO	195	195	257	143	235	181	97	47	155	217	125	162	224	80	266	209	231	249	81	100	198	109	92	163		242	281	117	161	223	64	120	201	
NEWPORT	67	67	253	304	210	301	265	164	25	222	284	134	200	289	92	206	243	298	316	29	171	279	67	99	256	80	109	215	154	80	215	154	80	215
PARAGOULD	207	207	143	52	154	49	109	60	44	182	71	124	117	189	204	113	247	231	112	105	223	78	72	215	154	80	215	154	80	215	154	80	215	154
PINE BLUFF	106	106	268	201	115	126	57	42	143	104	247	68	16	243	246	215	195	236	291	73	72	281	136	42	297	115	31							
PRESCOTT	258	258	264	282	248	316	171	237	342	327	218	265	215	288	352	84	84	326	22	99	312	226	297	180	249	134	210	227	31					
ROGERS	199	199	140	125	204	147	177	155	94	182	136	77	99	72	169	215	94	81	168	117	138	193	231	229	47	180	250	118	108					
RUSSELLVILLE	100	100	223	159	101	109	42	185	195	101	193	161	55	88	115	175	154	195	180	78	217	180	189	207	123	53	156	146	53	127				
SEARCY	76	193	272	159	44	161	118	96	194	95	155	104	54	158	115	168	71	197	214	69	250	259	162	209	193	86	116	177	134	124				
STUTTGART	211	207	200	284	49	167	916	249	167	117	106	58	195	152	295	128	35	286	295	200	243	292	520	95	59	329	184	96	346	260	81			
TEXARKANA	287	106	80	185	254	239	150	28	58	202	275	181	275	210	135	24	193	255	135	172	262	93	278	219	269	287	42	158	256	82	155	207		
WALNUT RIDGE	67	67	281	107	104	208	324	233	151	88	67	223	269	175	260	211	129	93	187	249	175	251	289	55	285	242	281	117	161	223	64	120	201	
WEST MEMPHIS																																		

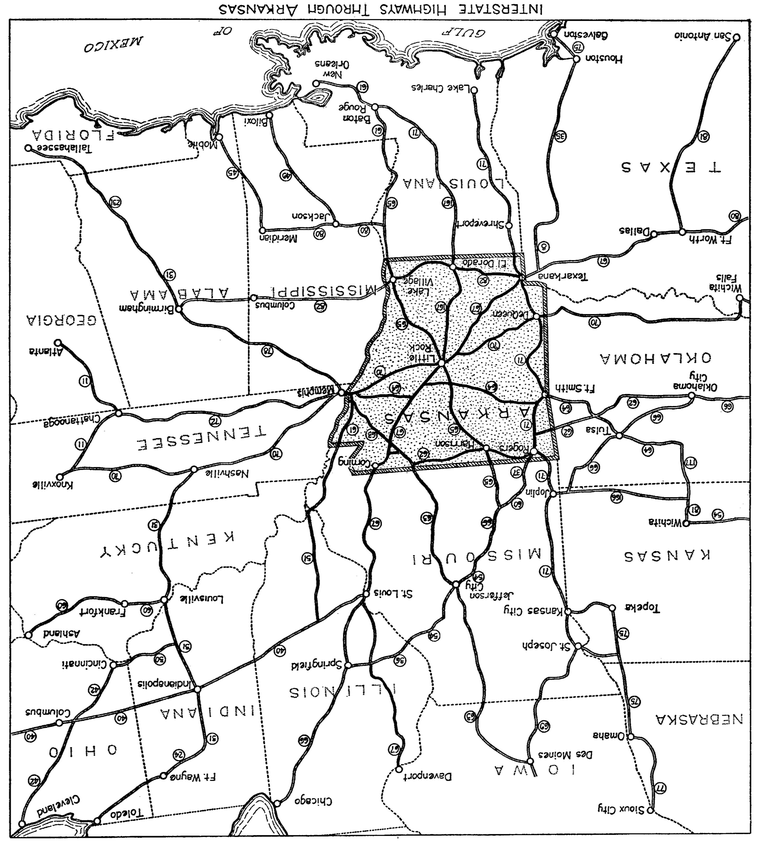

U S 165

INTERSECTION OF U. S. 165 AND U. S. 65 (2 MILES SOUTH OF McGEHEE) TO ARKANSAS-LOUISIANA STATE LINE

South Bound Miles	City or Town	North Bound Miles
0	Intersection	46
	7	
7	Dermott	39
	17	
24	Montrose	22
	17	
41	Wilmot	5
	5	
46	Arkansas-Louisiana State Line	0

U S 167

LITTLE ROCK TO JUNCTION CITY (Arkansas-Louisiana State Line)

South Bound Miles	City or Town	North Bound Miles
0	Little Rock	149
	34	
34	Sheridan	115
	35	
69	Fordyce	80
	31	
100	Camden	49
	32	
132	El Dorado	17
	17	
149	Junction City	0

STATE 3

INTERSECTION OF ROUTES 3 AND 64 (3 MILES NORTH OF LEHI) TO ARKANSAS-LOUISIANA STATE LINE

South Bound Miles	City or Town	North Bound Miles
0	Intersection	281
	3	
3	Lehi	278
	42	
45	Marianna	236
	35	
80	Clarendon	201
	23	
103	Stuttgart	178
	44	
147	Pine Bluff	134
	48	
195	Fordyce	86
	31	
226	Camden	55
	37	
263	Magnolia	18
	18	
281	Arkansas-Louisiana State Line	0

MAP OF THE STATE HIGHWAY SYSTEM OF ARKANSAS

ISSUED BY

STATE HIGHWAY COMMISSION

Little Rock, Ark.

DAVE BLOCK,
Chairman

L. A. BLACK
DR. F. W. COX
BEN B. JOHNSTON
C. H. MURPHY
E. C. PORTER
A. L. SMITH

J. C. BAKER,
Director of Highways

ROY W. SPENCE,
Secretary Highway Commission

APRIL 1935

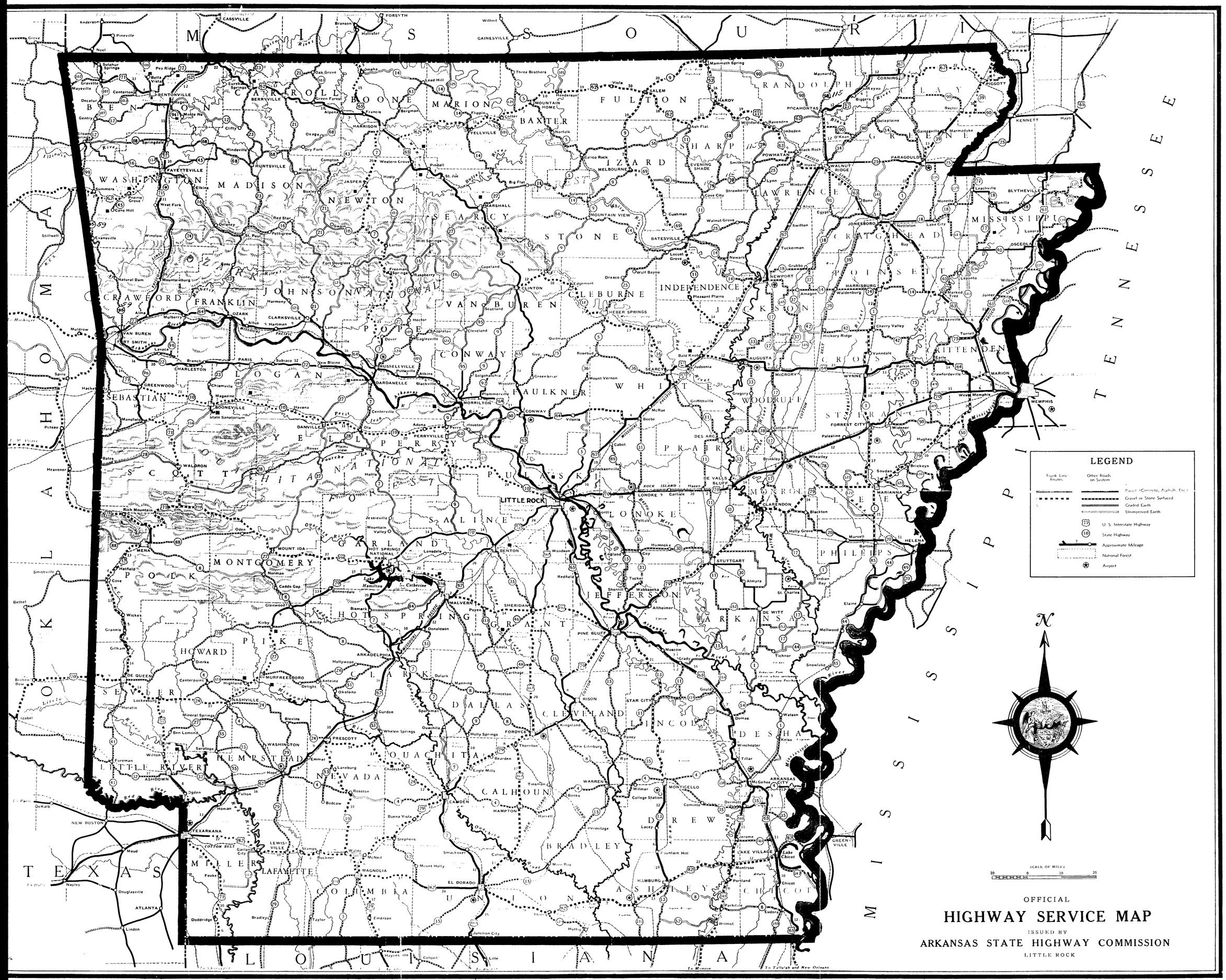
LEGEND
Trunk Line Routes
Other Roads on System
Paved (Concrete, Asphalt, Etc.)
Gravel or Stone Surfaced
Graded Earth
Unimproved Earth
U. S. Interstate Highway
State Highway
Approximate Mileage
National Forest
Airport
SCALE OF MILES
10 0 10 20
OFFICIAL
HIGHWAY SERVICE MAP
ISSUED BY
ARKANSAS STATE HIGHWAY COMMISSION
LITTLE ROCK
MISSOURI
TENNESSEE
MISSISSIPPI
OKLAHOMA
TEXAS
LOUISIANA
LITTLE ROCK
FORT SMITH
FAYETTEVILLE
JONESBORO
PINE BLUFF
HOT SPRINGS
TEXARKANA
EL DORADO
MEMPHIS
BLYTHEVILLE
HELENA
STUTTGART
CONWAY
BATESVILLE
MOUNTAIN HOME
MARIANNA
CLARENDON
MONTICELLO
ARKADELPHIA
NASHVILLE
MURFREESBORO
DE QUEEN
MENA
BENTON
CAMDEN
HAMPTON
WARREN
FORDYCE
PRESCOTT
HOPE
ASHDOWN
NEW BOSTON
ATLANTA
Linden
Douglasville
Naples
Maud
DeKalb
Idabel
Broken Bow
Bethel
Smithville
Stillwell
Poteau
Heavener
Hackett
Spiro
Muldrow
Marble Falls
Mineral Springs
Ben Lomond
Saratoga
Wilton
Foreman
Ogden
Fulton
Homan
Garland City
Doddridge
Bradley
Taylor
Emerson
Junction City
Haynesville
Colquitt
Lille
Huttig
Wrimot
Eudora
Parkdale
Chicot
Portland
Montrose
Lake Chicot
Lake Village
Jerome
Dermott
Tillar
Winchester
Kelso
Watson
Dumas
Gould
Grady
Gillette
Tichnor
Snowlake
Ferguson
Mellwood
Elaine
Indian Bay
Coahoma
Marvell
Barton
Holly Grove
Blackton
Rose
Gum
Almyra
St. Charles
Humphrey
Wabbaseka
Altheimer
Sherrill
Tucker
Redfield
Woodson
England
Coy
Humnoke
Pettus
Carlisle
Lonoke
Scott
Hazen
Rock Island
Bayou Meto
Cotton Belt
Missouri Pacific
Frisco
Rock Island
Kansas City Southern
Arkansas River
Red River
Ouachita River
Saline River
Little Red River
Mississippi River
Cache River
Black River
Spring River
White River
Buffalo River
Illinois River
Arkansas River
Petit Jean River
Fourche La Fave River
Poteau River
Little River
Kiamichi River
Cadron Creek
Lake Hamilton
Lake Catherine
Lake Ouachita
Lake Dardanelle
Lake Bull Shoals
Lake Norfork
Lake Greeson
Lake Nimrod
Lake Maumelle
Lake Conway
Lake Chicot
Lake Village
Lake Hamilton
Hot Springs National Park
Ozark National Forest
Ouachita National Forest
Sequoyah National Forest
Buffalo National River
Pulaski
Saline
Garland
Montgomery
Polk
Pike
Howard
Sevier
Little River
Hempstead
Nevada
Clark
Dallas
Cleveland
Lincoln
Desha
Ouachita
Calhoun
Bradley
Drew
Ashley
Chicot
Lafayette
Miller
Columbia
Union
Hot Spring
Grant
Jefferson
Arkansas
Lee
Phillips
Monroe
Prairie
Lonoke
White
Faulkner
Perry
Yell
Conway
Pope
Van Buren
Independence
Cleburne
Stone
Searcy
Newton
Madison
Washington
Franklin
Crawford
Johnson
Logan
Sebastian
Scott
Benton
Carroll
Boone
Marion
Baxter
Fulton
Izard
Sharp
Randolph
Clay
Greene
Craighead
Poinsett
Mississippi
Crittenden
Cross
Woodruff
St. Francis
Lawrence
Independence
Jackson

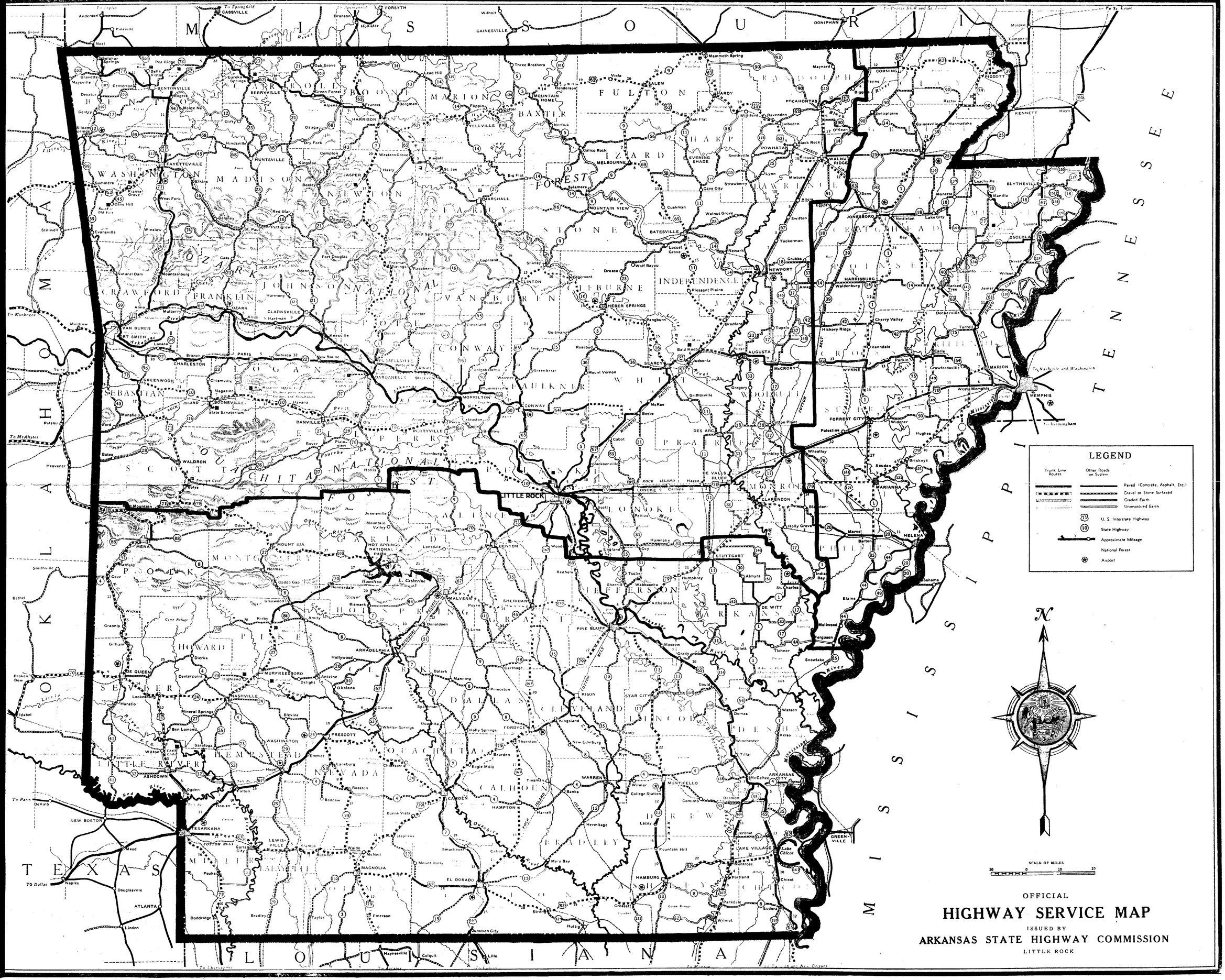
LEGEND
Trunk Line Routes
Other Roads on System
Paved (Concrete, Asphalt, Etc.)
Gravel or Stone Surfaced
Graded Earth
Unimproved Earth
U. S. Interstate Highway
State Highway
Approximate Mileage
National Forest
Airport
SCALE OF MILES
10 0 10 20
N
OFFICIAL
HIGHWAY SERVICE MAP
ISSUED BY
ARKANSAS STATE HIGHWAY COMMISSION
LITTLE ROCK
MISSOURI
TENNESSEE
MISSISSIPPI
TEXAS
LOUISIANA
OKLAHOMA
LITTLE ROCK
FORT SMITH
FAYETTEVILLE
JONESBORO
PINE BLUFF
HOT SPRINGS
MEMPHIS
EL DORADO
TEXARKANA
MAGNOLIA
ARKADELPHIA
CONWAY
BATESVILLE
HARRISBURG
FORREST CITY
MARIANNA
HELENA
STUTTGART
CLARENDON
MONTICELLO
WARREN
HAMBURG
LAKE VILLAGE
ARKANSAS CITY
GREENVILLE
MARION
WEST MEMPHIS
BLYTHEVILLE
OSCEOLA
PARAGOULD
CORNING
PIGGOTT
KENNETT
NEWPORT
AUGUSTA
McCRORY
WYNNE
CAMDEN
PRESCOTT
NASHVILLE
MENA
MOUNT IDA
HOT SPRINGS NATIONAL PARK
BENTON
MALVERN
SHERIDAN
DE QUEEN
MURFREESBORO
ASHDOWN
NEW BOSTON
ATLANTA
Douglasville
Linden
Naples
Doddridge
Bradley
Taylor
Emerson
Junction City
Haynesville
Colquit
Lille
Huttig
Strong
Crossett
Wilmot
Eudora
Parkdale
Portland
Chicot
Lake Chicot
Montrose
Jerome
Fountain Hill
Hermitage
Harrell
Tinsman
Banks
Wilmar
Cominto
Dermott
Lacey
Mero Bay
Hampton
Eagle Mills
Bearden
Buena Vista
Stephens
Smackover
Calion
Mount Holly
McNeil
Waldo
Buckner
Lewisville
Garland City
Fulton
Ogden
Homan
Foreman
Wilton
Ben Lomond
Saratoga
Mineral Springs
Lockesburg
Horatio
Gillham
Grannis
Wickes
Cove
Hatfield
Smithville
Bethel
Idabel
Broken Bow
Heavener
Poteau
Spiro
Muldrow
Stilwell
Evansville
Natural Dam
Cane Hill
Summers
Prairie Grove
West Fork
Elkins
Winslow
Mountainburg
Alma
Mulberry
Van Buren
Lavaca
Branch
Paris
Subiaco
Chismville
Magazine
Havana
Mansfield
Bates
Waldron
Mountain View
Ozark
Clarksville
Hartman
Knoxville
Lamar
Atkins
Russellville
Dardanelle
Morrilton
Plumerville
Perryville
Danville
Centerville
Houston
Bigelow
Thornburg
Hollis
Jessieville
Mountain Valley
Lonsdale
Bonnerdale
Hamilton
L. Catherine
Biamon
Donaldson
Amity
Kirby
Glenwood
Norman
Caddo Gap
Dierks
Centerpoint
Highland
Delight
Antoine
Okolona
Hollywood
Gurdon
Spurgeon
Whelen Springs
Blevins
Prescott
Emmet
Hope
Fulton
Rosston
Bodcaw
Laneburg
Chidester
Holly Springs
Thornton
Fordyce
Princeton
Manning
Dalark
Carthage
Lona
Donaldson
Pryor
Sheridan
Redfield
Tucker
Sherrill
Wabbaseka
Altheimer
Humphrey
Gould
Grady
Moscow
Tichnor
Gillett
Snowlake
Elaine
Coahoma
India Bay
Marvell
Barton
Holly Grove
Rose
Blackton
Brinkley
Wheatley
Palestine
Widener
Hughes
Soudan
Brickeys
Earle
Crawfordsville
Turrell
Marked Tree
Lepanto
Wilson
Luxora
Manila
Leachville
Monette
Trumann
Bay
Lake City
Nettleton
Jonesboro
Bono
Egypt
Swifton
Tuckerman
Grubbs
Newport
Amagon
Tupelo
Bradford
Newark
Locust Grove
Cushman
Batesville
Melbourne
Calico Rock
Mammoth Spring
Viola
Salem
Hardy
Ash Flat
Williford
Ravenden
Imboden
Black Rock
Powhatan
Smithville
Evening Shade
Cave City
Strawberry
Minturn
Lynn
Alicia
Gainesville
Marmaduke
Delaplaine
Rector
Maynard
Pocahontas
Corning
Piggott
Kennett
Hayti
Campbell
Maiden
Doniphan
Gainesville
Wilhoit
Branson
Hollister
Forsyth
Cassville
Anderson
Pineville
Noel
Grove
Sulphur Springs
Pea Ridge
Bella Vista
Gravette
Maysville
Centerton
Decatur
Gentry
Siloam Springs
Springdale
Bentonville
Rogers
Monte Ne
Eureka Springs
Berryville
Green Forest
Alpena
Oak Grove
Omaha
Lead Hill
Bergman
Flippin
Yellville
Cotter
Mountain Home
Three Brothers
Henderson
Norfolk
Gassville
Mountain Home
Harrison
Clifty
Osage
Dry Fork
Compton
Western Grove
Hindsville
Huntsville
Kingston
Jasper
Boxley
Pindall
St. Joe
Big Flat
Marshall
Witt Springs
Fort Douglas
Ozone
Cass
Red Star
Pettigrew
Delaney
St. Paul
Cleveland
Appleton
Atkins
Solgohachia
Wonsey
Hummerville
Havana
Centerville
Houston
Bigelow
Thornburg
Plainview
Rover