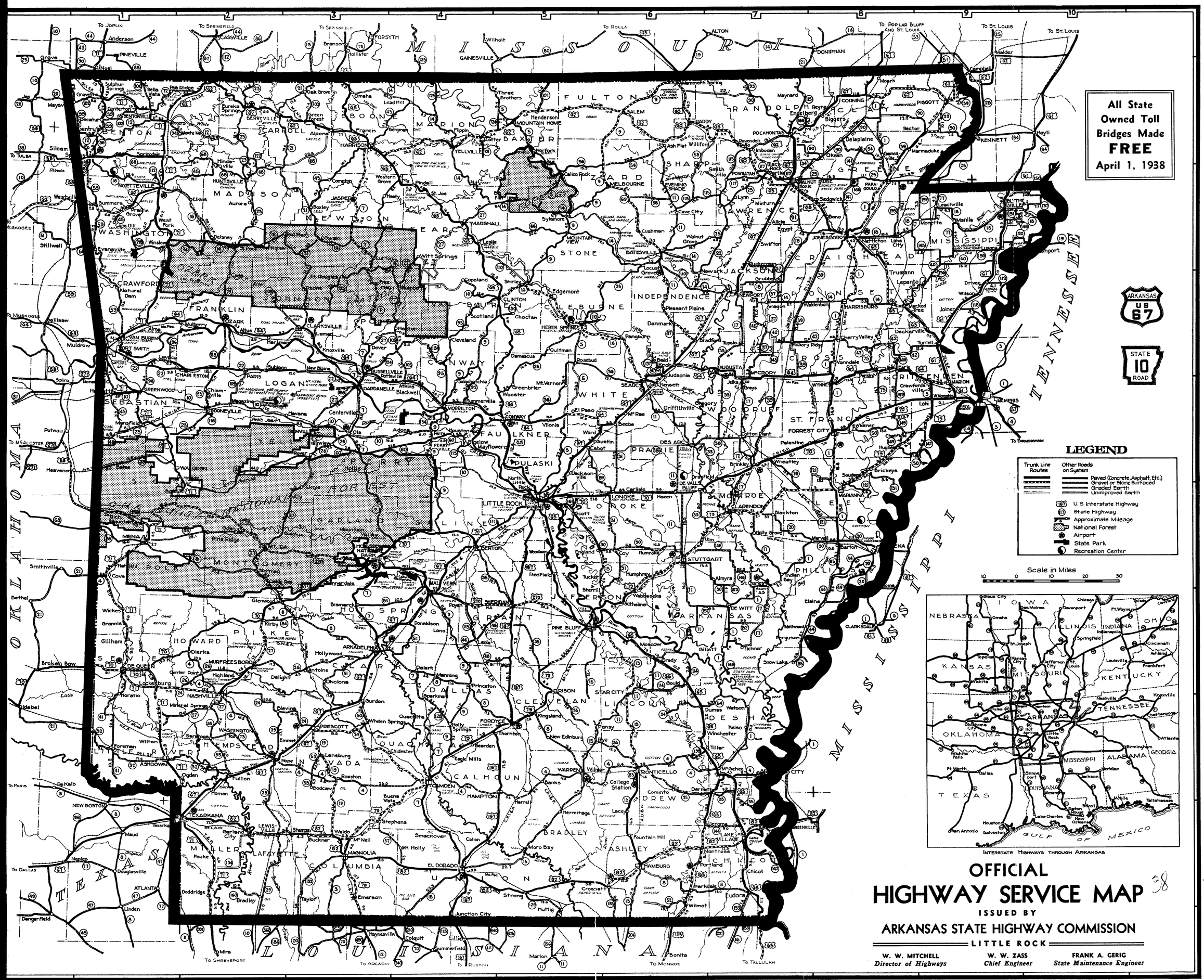

LITHOGRAPHED BY DEMOCRAT PRINTING & LITHOGRAPHING COMPANY · LITTLE ROCK

POINTS OF INTEREST

F-2—ALBERT PIKE CAMP—A beautiful camp with National Park accommodations deep in the Ouachita Mountains, on the Little Missouri River. There are a number of other similar camps throughout the Ouachita National Forest area, with facilities for swimming, cooking, eating and camp sites, with a number of shelters.

A-1 & B-1—APPLE ORCHARDS—In the vicinity of Rogers and Fayetteville on US Highway 71 are located some of the famous Northwest Arkansas Apple Orchards.

B-1—ARKANSAS UNIVERSITY—Fayetteville, on US Highways 62 and 71 and State Highways 16 and 45, is the home of the University of Arkansas. Beautiful buildings and a spacious, wooded campus add to the many other features of this outstanding institution.

E-5—BOYLE PARK—A municipal park 5 miles west of Little Rock on US Highways 67 and 10. A beautiful wooded area of unspoiled naturalness.

A-3—BUFFALO AND WHITE RIVER COUNTRY—Harrison is the center of an agricultural and industrial area, located in the scenic Buffalo and White River Country, famous for fishing and as an ideal vacation land.

B-5—CALICO ROCK BLUFFS—Fantastic, highly colored rock bluffs of unusual formations overlooking the White River on State Highway 56.

G-1—CHALK BLUFFS—Near Ashdown along Red River are located famous chalk cliffs. A few miles east, near Saratoga on St. Highway [illegible], is the huge Arkansas Portland Cement Plant.

F-4—CONFEDERATE MONUMENT—At the site of the battle of Jenkin's Ferry, a few miles southwest of Sheridan on State Highway 46.

B-3—DIAMOND CAVE—Located 20 miles south of Harrison on State Highway 7. Diamond Cave ranks with America's best.

C-9—DYESS COLONY—The first Federal Housing Project for rehabilitation of impoverished farm families. A planned community, complete in every respect, located in Mississippi County, near Wilson, which is on US Highway 63.

A-2—EUREKA SPRINGS AND "BUCK SAUNDERS' GUN EXHIBIT—A unique and delightful resort town with 63 natural springs and an eight-story hotel with all floors a ground floor. At Berryville, 13 miles east, is the world famous gun exhibit of Buck Saunders.

E-6—FISH HATCHERY—Near Lonoke on US Highway 70, probably the largest fish hatchery in America with its fingerlings yearly stocking the famed fishing streams and lakes of Arkansas.

C-5—HEBER SPRINGS—Located at the junction of State Routes 16 and 25, this long famous resort with many medical springs is an ideal location for a rest.

D-9—HORSE SHOE LAKE—A picturesque lake noted for fishing and hunting and readily accessible to Memphis. Beautiful hunting and fishing clubs and private homes can be seen along the shore. Near State Highways 50 and 147.

E-4—HOT SPRINGS NATIONAL PARK—The Nations health and pleasure resort. Now also becoming famous as the gateway to the majestic Ouachita Mountains, 300 miles of shore line of Lakes Catherine and Hamilton provide excellent fishing and water sports. Several hundred thousand visit here annually.

E-4—HUGE ARTIFICIAL LAKE—25 miles due west of Little Rock and near State Highway 9 is a picturesque artificial lake, created for Little Rock's water supply.

G-5—HUGE LUMBER MILLS—Two of the largest lumber mills in the south are located at Warren on State Highways 4 and 15.

F-6—INDUSTRIAL AND AGRICULTURAL CENTER—Pine Bluff is a center for foundries, stock yards, cotton and wood working plants, on US Highways 65 and 79. Toney Field provides excellent airport facilities.

E-3—IRON SPRINGS CAMP—A beautiful camp in the Ouachita Mountains on State Route 7, a few miles south of Hollis.

B-9—KING COTTON'S CAPITOL—Mississippi County is the largest cotton producing county in the world. Blytheville is the business center of this section.

H-7—LAKE CHICOT—Excellent accommodations are available at this famous fishing area of southeast Arkansas, located at the junction of US Highways 82 and 65.

E-4—MAGNET COVE—Magnet Cove valley located 7 miles north of Malvern on US Highway 270, is the result of a volcanic eruption and is known as "Geologist's Paradise." Malvern on US Highways 67 and 270 is an industrial center of brick, wood products and textiles.

A-6—MAMMOTH SPRING AND HARDY—Mammoth Spring is one of the world's largest springs, located on US Highway 63 and State Highway 9. Hardy, on Highway 62, has long been famous as a resort with fishing, swimming, dancing and excellent tourist accommodations. Rainbow trout are found here in Spring River.

B-6—MARBLE AND LIME DEPOSITS—Batesville, on the White River at the intersection of State Highways 25, 69, 11 and 14, is famous for beautiful marble and lime deposits and for scenery on the upper White River Section.

E-1—MENA RECREATIONAL AREA—Beautiful Ouachita Mountain scenery as well as a lake surrounded by a developed recreational center make Mena a vacation spot along US Highway 71.

B-1—MT. GAYLOR AND ALBERT PIKE MUSEUM—Unsurpassed mountain scenery at "The Top of The Ozarks." Two miles south of Mt. Gaylor a museum is maintained in the log school house where Albert Pike taught. On US Highway 71.

D-3—MT. MAGAZINE—An ideal vacation spot on the second highest point, (2,833 ft.) between the Rockies and the Alleghenies. State Highway 22 from Paris and State Highway 10 from Havana lead to this beautiful mountain park that offers all modern facilities.

H-4—OIL FIELDS—El Dorado is the center of the south Arkansas oil industry. Other fields are located in Miller and Union Counties.

C-7—PEARL FISHING—On the White River, near Newport, on US Highway 67, pearl fishing is carried on extensively. Button manufacturing is carried on in Newport.

E-2—PINE RIDGE—Made famous by Lum 'n Abner. Although their homes are at Mena, 39 miles west, this little Ouachita Mountain community is the home of the characters imitated by this team.

G-4—POTTERY AND PAPER MILLS—Camden is noted for its Camark Pottery and Southern Kraft Paper Mill. Nearby on US Highway 79 is a famous old covered bridge, erected in 1860.

E-8—RECREATIONAL AREA AND COTTON EXPERIMENT STATION—A government project of land utilization is located a few miles southeast of Marianna; and north on US Highway 79 and State Highway 1 is located a branch cotton experiment station conducted by the University of Arkansas.

B-1—RECREATIONAL CENTER—Located between Fayetteville and Siloam Springs on State Highway 16. This center covers an area of 14,000 acres including 125-acre Lake Weddington and is improved to accommodate vacationists.

A-1—RESORT CENTERS—Siloam Springs, Sulphur Springs and Bella Vista are resort centers in the Ozark Mountains that offer unlimited pleasures with every vacation facility.

E-4 & E-7—RICE FIELDS—Along State Highway 11 from Hazen to Stuttgart, and Highway 30, Stuttgart to DeWitt, lie the great rice fields with a branch University of Arkansas experiment station 9 miles east of Stuttgart.

B-4—SCENERY AND FISHING—Rugged, wooded mountains and crystal pure streams are characteristic of this Ozark Mountain area, near Marshall and Leslie on US Highway 65.

A-5—SCENIC TRIANGLE—Cotter, Mountain Home and Norfork offer a picturesque scenic triangle bounded by North Fork and White Rivers.

H-2—TEXARKANA—At the Junction of US Highways 71, 67 and 82, is located Texarkana, an industrial center operating successfully under the laws of two states.

G-2—WATERMELONS—Several hundred carloads of watermelons are shipped annually from Hope. Hempstead County is noted for its fine, large watermelons.

D-7—WHITE AND CACHE RIVER SECTIONS—An excellent fishing and hunting area, reached by State and County Highways from Hazen and Brinkley on US Highway 70 and Augusta and McCrory on US Highway 64.

F-2—WORLD'S LARGEST PEACH ORCHARD—Near Highland in the Nashville-Murfreesboro section are 17,000 acres of peaches with one and one-half million trees. Blossom time here presents a scene beautiful beyond imagination.

STATE PARKS

F-7—ARKANSAS POST STATE PARK—First white settlement in Arkansas, established in 1686 by LaSalle. Located 20 miles south of DeWitt on Arkansas River.

B-8—CROWLEY'S RIDGE STATE PARK—On Highways 25 and 141, 10 miles south west of Paragould. This park offers 300 acres for camping, fishing, swimming and all outdoor sports.

B-1—DEVIL'S DEN STATE PARK—A beautiful valley scenic area with excellent camping facilities. Can be reached from Winslow and West Fork on US Highway 71.

I-3—DONAGHEY STATE PARK—An undeveloped park site, located along the Arkansas-Louisiana State Line, 3 miles southwest of Huttig.

E-4—LAKE CATHERINE STATE PARK—An undeveloped park site lying on the south bank of Lake Catherine, east of Hot Springs National Park, near US Highway 270.

D-3—MT. NEBO STATE PARK—On top of a mountain providing beautiful scenery and camping facilities. Located 5 miles southwest of Dardanelle on State Highway 155.

D-4—PETIT JEAN STATE PARK—A modern developed mountain resort of unsurpassed beauty and interest. Excellent lodge and cabin accommodations with all indoor and outdoor sports. Morrilton, on US Highway 64, is the gateway to this vacation center.

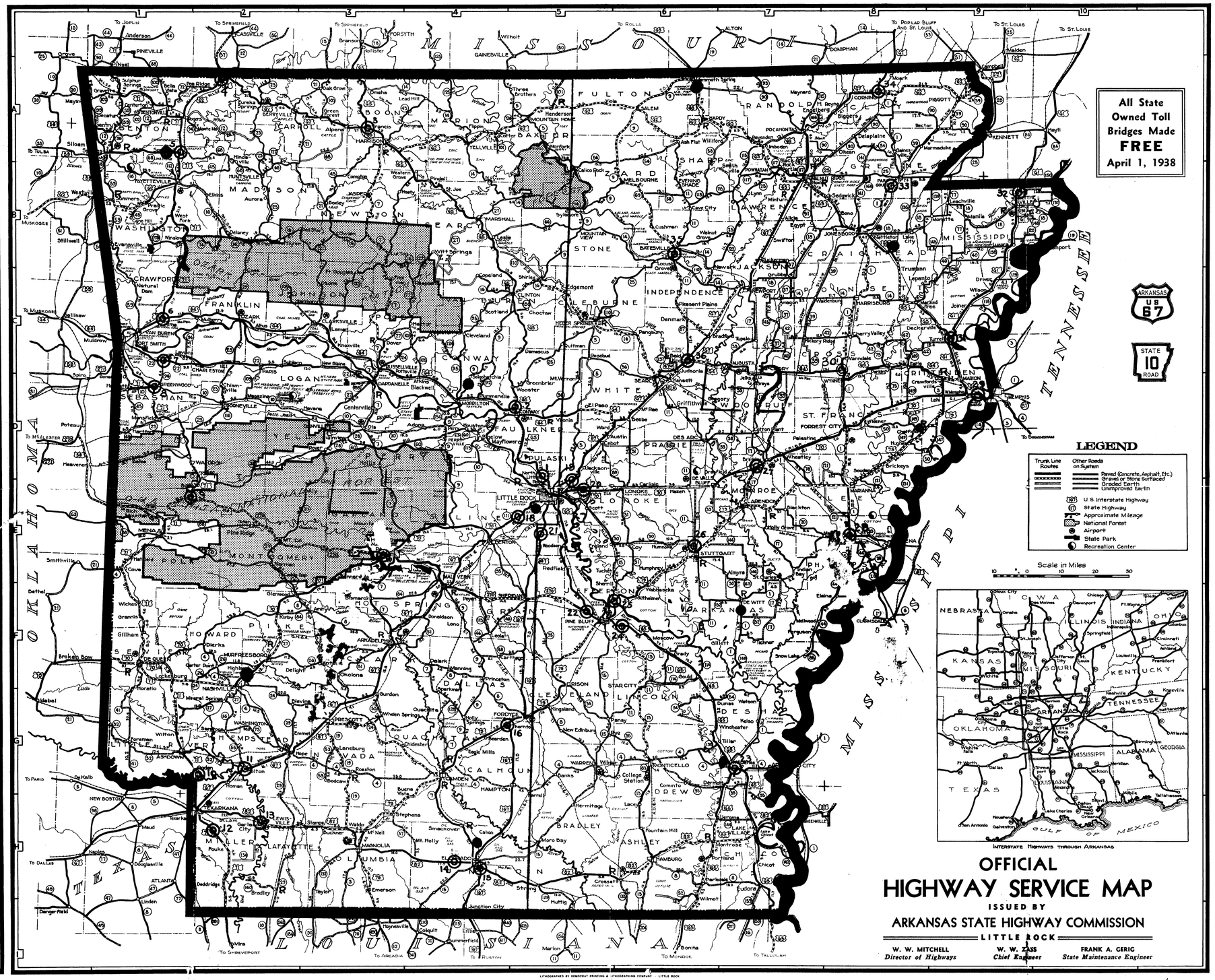

OFFICIAL HIGHWAY SERVICE MAP

ISSUED BY

ARKANSAS STATE HIGHWAY COMMISSION

LITTLE ROCK

W. W. MITCHELL, *Director of Highways* — W. W. ZASS, *Chief Engineer* — FRANK A. CERIC, *State Maintenance Engineer*

CITIES AND TOWNS

A	
Adona	D-4
Alicia	B-7
Alma	E-3
Alpena	A-3
Altheimer	F-6
Altus	C-2
Ally	E-3
Amagon	C-7
Amity	F-3
Antoine	F-3
Arkadelphia	E-4
Arkansas City	G-7
Ashdown	G-1
Ash Flat	A-6
Ashport	B-10
Atkins	D-4
Augusta	E-7
Avera	D-6
Avoca	B-6
B	
Bald Knob	C-6
Banks	E-3
Barton	E-6
Batesville	B-6
Bay	C-8
Bearden	G-4
Behna	E-6
Bella Vista	A-1
Belleville	E-3
Bentonville	A-1
Bergman	A-4
Berryville	A-2
Bigelow	D-4
Big Flat	A-5
Biggers	A-3
Blackgum	E-7
Black Rock	C-7
Blevins	G-4
Blytheville	B-10
Bodcaw	G-3
Bodkin	A-2
Bodock	C-7
Bonanza	E-3
Booneville	D-2
Bradley	D-1
Bradford	C-7
Brallsford	D-6
Brashears	D-6
Brinkley	E-6
Buckner	H-3
Buena Vista	D-3
C	
Cabot	D-6
Caddo Gap	E-2
Calico Rock	A-5
Calion	H-5
Camden	G-4
Cane Hill	B-1
Carlisle	E-6
Carthage	C-5
Casa	E-3
Cave City	A-6
Center Point	F-2
Centerton	A-1
Centerville	D-3
Charleston	E-3
Chatfield	C-5
Cherry Valley	C-8
Chico	E-7
Chidester	G-4
Clarksville	B-2
Clarendon	E-7
Clarksville	B-2
Cleveland	C-5
Clinton	D-4
College Station	E-6
Colt	E-6
Conway	D-5
Copeland	C-6
Corning	A-8
Cotter	A-5
Cotton Plant	E-7
Cove	E-4
Crawfordsville	D-9
Crossett	G-6
Cushman	B-6
D	
Delark	F-4
Damascus	C-5
Danville	D-3
Dardanelle	D-3
Decatur	A-1
Deferiet	H-7
Delaney	B-2
Delaplaine	A-6
Delight	E-4
Denmark	C-6
Dermott	F-6
Dermott	D-7
Devil Ark	E-3
De Valls Bluff	E-7
DeQueen	F-1
Deville	E-4
Diddridge	H-2
Donaldson	E-4
Dover	C-3
Dumas	G-7
E	
Eagle Mills	G-4
Edgemont	D-6
Elaine	D-8
Elkins	A-1
El Dorado	H-4
Elkins	B-2
El Paso	D-5
Emerson	H-3
Emmet	G-3
Engelmann	D-6
England	E-6
Eudora	H-7
Eureka Springs	A-2
Evansville	B-1
Evening Shade	B-6
F	
Fayetteville	B-1
Fifnite	A-4
Fordyce	E-4
Foreman	G-1
Forest City	D-6
Fort Douglas	C-3
Fort Smith	C-1
Foster	H-5
Franklin Hill	A-3
Frasier	A-3
Freeman	C-3
Fulton	D-2
G	
Gainesville	A-8
Garland City	H-2
Gentry	A-1
Gillett	F-7
Gillham	F-1
Gilmore	F-3
Gould	F-6
Grady	F-6
Granite	F-1
Gravette	A-1
Grays	D-7
Greenbrier	C-5
Green Forest	B-1
Greenwood	C-1
Gregory	D-7
Griffithville	D-6
Grubbs	C-7
Garden	G-3
H	
Haskett	D-1
Hamburg	H-6
Hampton	G-5
Harrell	H-5
Harmony	C-5
Harrell	H-5
Harrison	A-3
Harrisburg	B-8
Hartman	C-2
Hartford	C-1
Hatfield	D-1
Hazen	D-6
Hebe	C-6
Heber Springs	C-5
Helena	E-8
Helena	E-8
Hickory Ridge	C-7
Highfill	A-1
Hindsville	A-2
Hollis	D-3
Holly Grove	E-7
Holly Springs	E-4
Hollywood	G-3
Homan	G-2
Hope	G-3
Horatio	C-1
Hot Springs	E-3
Houston	D-3
Hoxie	B-7
Huttig	H-3
Humnoke	E-6
Humphrey	E-6
Huntsville	B-2
Hollis	D-3
I	
Imboden	A-7
Indian Bay	E-5
J	
Jacksonville	D-5
Jasper	B-3
Jelks	D-3
Jerome	H-7
Jones Mill	H-4
Jonesboro	E-8
Judsonia	D-6
Junction City	H-4
K	
Kelso	E-7
Kenneth	D-6
Kingsland	D-3
Kirby	F-2
Knoxville	D-3
L	
Lacy	H-6
Lake City	B-9
Lake Village	H-6
Lamar	D-3
Lavaca	C-1
Leachville	B-9
Lead Hill	A-5
Lehi	D-3
Leland	E-6
Leola	C-3
Lepanto	E-8
Perry	C-3
Lewisville	H-3
LITTLE ROCK	E-5
Lockesburg	F-1
Lonoke Grove	E-6
Lono	E-4
Louann	H-4
Luna	D-3
Lavera	B-9
Luxora	B-9
M	
Magazine	D-2
Magnolia	H-3
Malvern	E-4
Mammoth Spring	A-6
Manila	B-9
Manilla	B-9
Mansfield	D-1
Marion	B-9
Marion	D-3
Marmaduke	A-8
Marshall	C-5
Marianna	E-8
Marion	D-7
Mineral Springs	H-1
Mena	E-1
Menifee	C-5
Metalton	H-4
Mineral Springs	H-1
Minturn	B-7
Mount	A-4
Monticello	H-6
Morrilton	D-4
Mountain View	D-3
Mountain Home	A-4
Mountainburg	C-1
Mountain Pine	E-4
Mountain Valley	D-3
Mulberry	B-5
Murfreesboro	F-2
Mount Ida	E-2
Mount Vernon	D-3
Mulberry	C-2
Murfreesboro	F-2
N	
Nashville	G-2
Natural Dam	C-5
Newport	D-7
New Blaine	C-3
New Edinburg	G-5
Newport	C-7
Norfork	A-5
Norman	E-3
North Little Rock	E-5
O	
Oak Grove	A-3
Odem	C-2
Oden	E-2
Ogden	A-8
Okolona	F-3
Ola	D-3
Omaha	A-3
Onyx	E-3
Osceola	B-9
Ouachita	C-4
Oxford	C-6
Ozan	C-3
P	
Palestine	D-8
Pangburn	C-6
Paris	C-2
Paragould	B-8
Paris	C-2
Parkdale	H-2
Pea Ridge	A-1
Pea Ridge	A-1
Perry	D-4
Perryville	D-4
Pettigrew	E-2
Piggott	A-8
Pindall	E-4
Pine Bluff	E-6
Plainview	D-3
Plainvew	D-3
Pleasant Plains	C-8
Plumerville	D-4
Pocahontas	A-8
Portia	B-7
Portland	H-6
Pottsville	D-2
Prairie Grove	A-1
Prairie Grove	B-1
Prairie View	E-4
Princeton	F-6
Q	
Quitman	C-5
R	
Roseberry	C-4
Rogers	A-1
Rector	A-8
Redfield	E-6
Red Star	A-5
Ravenden	A-8
Rison	G-5
Roe	E-7
Rogers	A-1
Rosston	G-1
Rudy	C-1
Russellville	D-3
Rye	G-6
S	
St. Charles	E-7
St. Joe	B-4
St. Paul	D-2
Salem	A-5
Saratoga	C-1
Searcy	D-5
Scott	F-5
Searcy	D-6
Sherrill	E-6
Sheridan	F-5
Sherrill	E-6
Shirley	C-5
Siloam Springs	A-1
Smackover	H-4
Smithville	B-2
Sparkman	H-4
Star City	G-6
Stephens	H-4
Stuttgart	E-7
Subiaco	C-2
Sulphur Springs	B-1
Summit	D-3
Swifton	E-8
Sylvan Hills	E-5
Sylvanor	B-3
T	
Taylor	H-3
Texarkana	H-2
Thornton	G-5
Tony Brothers	A-1
Three Creeks	A-1
Tillar	F-7
Tillar	E-7
Truman	B-8
Tuckerman	E-7
Tuckerman	D-7
Turrell	C-9
U	
Ulm	E-7
V	
Van Buren	C-1
Vendor	C-4
Vilonia	D-5
Viola	A-5
W	
Wabbaseka	G-6
Wabash	C-8
Waldo	H-3
Waldron	C-3
Walnut Grove	B-7
Walnut Ridge	B-7
Ward	D-6
Warren	G-6
Washington	F-2
Watson	G-7
Weiner	E-8
West Fork	B-1
West Memphis	B-9
Whaley	D-2
Wheatley	E-6
White Springs	F-3
Wilson	B-9
Widener	D-8
Williford	A-6
Wilmar	G-6
Wilson	B-9
Wilton	C-8
Winchester	E-6
Winchester	D-2
Witt Springs	B-4
Wooster	D-5
Wooster	C-5
Wynne	D-8
X Y Z	
Yellville	A-4

RULES OF THE ROAD

OPERATOR'S LICENSE. All resident operators must be licensed. Examinations are administered by the ARKANSAS STATE POLICE in the county in which applicant resides. A non-resident who is at least 16 years of age and has in his immediate possession a valid operator's license issued to him by his home state or country; and a non-resident who is at least 18 years of age whose home state or country does not require the licensing of operators, may operate a car for private use in this State for 90 days in any one calendar year.

REGISTRATION OF FOREIGN VEHICLES. Motor vehicles duly registered in the home state of the owner may be operated in this State for 90 days without payment of license fee if the owner of same is a visitor or tourist, provided he registers same with the State Revenue Department after he has been in the State 30 days. These exemptions granted to States having like reciprocity for Arkansas vehicles and drivers.

SPEED LIMITS. Vehicles shall not be driven at a speed greater than is reasonable and prudent under the conditions then existing. Where no special hazards exist, the prima facie speed in business districts is 20 miles per hour and in resident districts, 25 miles per hour. These prima facie limits may be changed, effective when appropriate signs give notice thereof. Slow to 10 miles per hour when passing school buses loading or unloading children.

RIGHT TURNS. Keep to extreme right and make turn as close as possible to curb or edge of roadway.

LEFT TURNS. Approach intersection in the lane to the right of and nearest to the center line of the highway. Do not swing to the right for left turns.

SIGNALS. You are required to signal your intention to turn right, left, slow down or stop. Use standard arm signals or an approved, illuminated signaling device. All vehicles must be equipped with stop lights in good working order.

Left Turn—Left arm extended horizontally

Right Turn—Left arm extended upward

Slow or Stop—Left arm extended downward.

KEEP TO THE RIGHT. It is unlawful to straddle or hug the center stripe on highways so lined or marked. Do not pass on curves or hills, at intersections, or in any other place where you do not have a clear view ahead of at least 500 feet.

PARKING. It is unlawful to park or stop on the paved or main traveled portion of a highway. If you have trouble stop your vehicle off of the roadway. Trucks must also put out flags or flares in event of breakdown.

ACCIDENT REPORTS. Drivers involved in accidents resulting in death, injury or property damage must stop, give necessary information and assist. All such accidents must be reported to the State Police at Little Rock on an official form within 24 hours.

LIGHTING EQUIPMENT. All vehicles operated at night must have proper lighting equipment in good working order. Headlights must reveal persons and vehicles for a distance of 200 feet ahead, and be adjusted that when dimmed will reveal a person or vehicle for a distance of 150 feet. Headlights must be dimmed within 500 feet of an approaching vehicle. All lighting equipment must be of an approved type. No red light shall be visible from the front. Special equipment is required on trucks.

RIGHT-OF-WAY. When two vehicles approach an intersection at approximately the same time the vehicle on the left shall yield the right-of-way to the one on the right. However, if the vehicle on the left enters the intersection first it shall have the right-of-way. Vehicles shall be permitted to make left turns across the line of travel of approaching vehicles, provided the operator making the turn has given a visible signal.

OTHER EQUIPMENT AND LAWS. Windshield wipers, rear view mirror, safety glass and good brakes are required. Riding on running board is prohibited. Not more than three persons shall ride in the front seat. Baggage shall not extend beyond the line of the fenders on the left. Glass in doors must be of safety glass. Complete motor vehicle laws, STATE TRAFFIC DEPARTMENT, ARKANSAS STATE HIGHWAY COMMISSION, LITTLE ROCK, ARKANSAS.

LITHOGRAPHED BY DEMOCRAT PRINTING & LITHOGRAPHING COMPANY LITTLE ROCK

POINTS OF INTEREST

F.2—ALBERT PIKE CAMP—A beautiful camp with National Park accommodations deep in the Ouachita Mountains, on the Little Missouri River. There are a number of other similar camps throughout the Ouachita National Forest area, with facilities for swimming, cooking, eating and camp sites, with a number of shelters.

A-1 & B-1—APPLE ORCHARDS—In the vicinity of Rogers and Fayetteville on US Highway 71 are located some of the famous Northwest Arkansas Apple Orchards.

B-1—ARKANSAS UNIVERSITY—Fayetteville, on US Highways 62 and 71 and State Highways 16 and 45, is the home of the University of Arkansas. Beautiful buildings and a spacious, wooded campus add to the many other features of this outstanding institution.

E-5—BOYLE PARK—A municipal park 5 miles west of Little Rock on US Highways 67 and 70. A beautiful woodland area of unspoiled naturalness.

A-3—BUFFALO AND WHITE RIVER COUNTRY—Harrison is the center of an agricultural and industrial area, located in the scenic Buffalo and White River Country, famous for fishing and as a rural vacation land.

B-3—CALICO ROCK BLUFFS—Fantastic, highly colored rock bluffs of unusual formations overlooking the White River on State Highway No. 5.

G-1—CHALK CLIFFS—Near Ashdown along Red River are located famous chalk cliffs. A few miles east, near Saratoga on State Highway 55, is the huge Arkansas Portland Cement Plant.

F-4—CONFEDERATE MONUMENT—At the site of the battle of Jenkin's Ferry, a few miles southwest of Sheridan on State Highway 46.

B-3—DIAMOND CAVE—Located 20 miles south of Harrison on State Highway 7. Diamond Cave ranks with America's best.

C-3—DYESS COLONY—The first Federal Housing Project for rehabilitation of impoverished farm families. A planned community, complete in every respect, located in Mississippi County, near Wilson, which is on US Highway 61.

A-2—EUREKA SPRINGS AND "BUCK SAUNDERS" GUN EXHIBIT—A unique and delightful resort town with 63 natural springs and an eight-story hotel with all floors a ground floor. At Berryville, 13 miles east, is the world famous gun exhibit of Buck Saunders.

E-3—FISH HATCHERY—Near Lonoke on US Highway 70, probably the largest fish hatchery in America with its fingerlings yearly stocking the famed fishing streams and lakes of Arkansas.

C-5—HEBER SPRINGS—Located at the junction of State Routes 16 and 25, this long famous resort with many medical springs is an ideal location for a rest.

D-3—HORSE SHOE LAKE—A picturesque lake noted for fishing and hunting and readily accessible to Memphis. Beautiful hunting and fishing clubs and private homes can be seen along the shore. Near State Highways 50 and 147.

E-4—HOT SPRINGS NATIONAL PARK—The Nation's health and pleasure resort. Now also becoming famous as the gateway to the majestic Ouachita Mountains. 300 miles of shore line of Lakes Catherine and Hamilton provide excellent fishing and water sports. Several hundred thousand visit here annually.

E-4—HUGE ARTIFICIAL LAKE—25 miles due west of Little Rock and near State Highway 9 is a picturesque artificial lake, created for Little Rock's water supply.

G-5—HUGE LUMBER MILLS—Two of the largest lumber mills in the south are located at Warren on State Highways 4 and 15.

F-6—INDUSTRIAL AND AGRICULTURAL CENTER—Pine Bluff is a center for foundries, stock yards, cotton and wood working plants, on US Highways 65 and 79. Toney Field provides excellent airport facilities.

E-3—IRON SPRINGS CAMP—A beautiful camp in the Ouachita Mountains on State Route 7, a few miles south of Hollis.

B-9—KING COTTON'S CAPITOL—Mississippi County is the largest cotton producing county in the world. Blytheville is the business center of this section.

H-7—LAKE CHICOT—Excellent accommodations are available at this famous fishing area of southeast Arkansas, located at the junction of US Highways 82 and 65.

E-4—MAGNET COVE—Magnet Cove valley located 7 miles north of Malvern on US Highway 270, is the result of a volcanic eruption and is known as "Geologist's Paradise." Malvern on US Highways 67 and 270 is an industrial center of brick, wood products and textiles.

A-6—MAMMOTH SPRING AND HARDY—Mammoth Spring is one of the world's largest springs, located on US Highway 63 and State Highway 9. Hardy, on Highway 63, has long been famous as a resort with fishing, swimming, dancing and excellent tourist accommodations. Rainbow trout are found here in Spring River.

B-6—MARBLE AND LIME DEPOSITS—Batesville, on the White River at intersection of State Highways 25, 69, 11 and 14, is famous for beautiful marble and lime deposits and for ___ on the upper White River Section.

C-1—MENA RECREATIONAL AREA—Beautiful Ouachita Mountain scenery as well as a lake surrounded by a developed recreational center make Mena a vacation spot along US Highway 71.

B-1—MT. GAYLOR AND ALBERT PIKE MUSEUM—Unsurpassed mountain scenery at "The Top of The Ozarks." Two miles south of Mt. Gaylor a museum is maintained in the log school house where Albert Pike taught. On US Highway 71.

D-2—MT. MAGAZINE—An ideal vacation spot on the second highest point, (2,853 ft.) between the Rockies and the Alleghenies. State Highway 22 from Paris and State Highway 10 from Havana lead to this beautiful mountain park that offers all modern facilities.

H-4—OIL FIELDS—El Dorado is the center of the south Arkansas oil industry. Other fields are located in Miller and Nevada Counties.

C-7—PEARL FISHING—On the White River, near Newport on US Highway 67, pearl fishing is carried on extensively. Button manufacturing is carried on in Newport.

E-2—PINE RIDGE—Made famous by Lum 'n Abner. Although their homes are at Mena, 20 miles west, this little Ouachita Mountain community is the home of the characters imitated by this team.

G-4—POTTERY AND PAPER MILLS—Camden is noted for its Camark Pottery and Southern Kraft Paper Mill. Nearby on US Highway 79 is a famous old covered bridge, erected in 1860.

E-8—RECREATIONAL AREA AND COTTON EXPERIMENT STATION—A government project of land utilization is located a few miles southeast of Marianna; and north on US Highway 79 and State Highway 1 is located a branch cotton experiment station conducted by the University of Arkansas.

B-1—RECREATIONAL CENTER—Located between Fayetteville and Siloam Springs on State Highway 16. This center covers an area of 14,000 acres including 125-acre Lake Weddington and is improved to accommodate vacationists.

A-1—RESORT CENTERS—Siloam Springs, Sulphur Springs and Bella Vista are resort centers in the Ozark Mountains that offer unlimited pleasures with every vacation facility.

E-6 & E-7—RICE FIELDS—Along State Highway 11 from Hazen to Stuttgart, and Highway 30, Stuttgart to DeWitt, lie the great rice fields with a branch University of Arkansas experiment station 9 miles east of Stuttgart.

B-4—SCENERY AND FISHING—Rugged, wooded mountains and crystal pure streams are characteristic of this Ozark Mountain area, near Marshall and Leslie on US Highway 65.

A-5—SCENIC TRIANGLE—Cotter, Mountain Home and Norfork offer a picturesque scenic triangle bounded by North Fork and White Rivers.

H-2—TEXARKANA—At the Junction of US Highways 71, 67 and 82, is located Texarkana, an industrial center operating successfully under the laws of two states.

G-2—WATERMELONS—Several hundred carloads of watermelons are shipped annually from Hope. Hempstead County is noted for its fine, large watermelons.

D-7—WHITE AND CACHE RIVER SECTIONS—An excellent fishing and hunting area, reached by State and County Highways from Hazen and Brinkley on US Highway 70 and Augusta and McCrory on US Highway 64.

F-2—WORLD'S LARGEST PEACH ORCHARD—Near Highland in the Nashville-Murfreesboro section are 17,000 acres of peaches with one and one-half million trees. Blossom time here presents a scene beautiful beyond imagination.

STATE PARKS

F.7—ARKANSAS POST STATE PARK—First white settlement in Arkansas, established in 1686 by LaSalle. Located 20 miles south of DeWitt on Arkansas River.

B-9—CROWLEY'S RIDGE STATE PARK—On Highways 25 and 141, 10 miles southwest of Paragould. This park offers 200 acres for camping, fishing, swimming and all outdoor sports.

B-1—DEVIL'S DEN STATE PARK—A beautiful valley scenic area with excellent camping facilities. Cabins be reached from Winslow and West Fork on US Highway 71.

I-5—DONAGHEY STATE PARK—An undeveloped park site, located along the Arkansas-Louisiana State Line, 3 miles southwest of Huttig.

E.4—LAKE CATHERINE STATE PARK—An undeveloped park site lying on the south bank of Lake Catherine, east of Hot Springs National Park, near US Highway 270.

D.5—MT. NEBO STATE PARK—On top of a mountain providing beautiful scenery and camping facilities. Located 5 miles southwest of Dardanelle on State Highway 155.

D.4—PETIT JEAN STATE PARK—A modern developed mountain resort of unsurpassed beauty and interest. Excellent lodge and cabin accommodations with all indoor and outdoor sports. Morrilton, on US Highway 64, is the gateway to this vacation center.

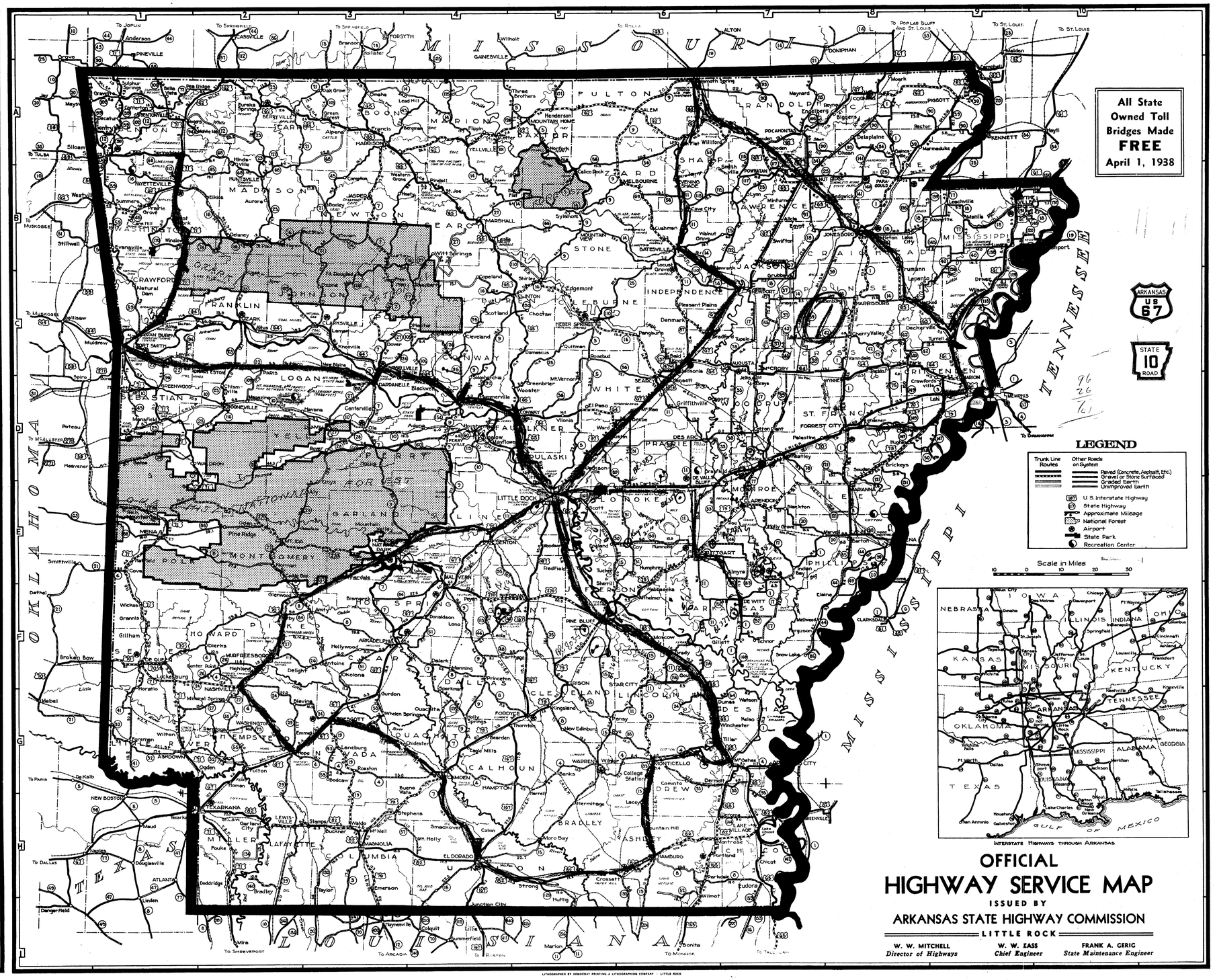

CITIES AND TOWNS

A
Adona D-4
Allels B-7
Alma C-1
Almyra E-7
Alpena A-2
Altheimer E-5
Alton C-2
Ally E-3
Amagon C-7
Amity F-3
Antoine F-3
Appleton F-2
Arkadelphia C-5
Arkansas City E-6
Ashdown G-1
Ash Flat A-6
Ashport E-10
Atkins D-4
Augusta C-7
Aurora B-2
Austin E-4
B
Bald Knob C-5
Banks B-5
Barton E-5
Bates B-5
Batesville B-6
Bay E-8
Bearden E-4
Beebe E-4
Bella Vista A-1
Benton E-4
Bentonville A-1
Berryville A-2
Berryville B-2
Bigelow D-4
Big Fork F-3
Biggers A-3
Bismarck C-5
Black Rock B-7
Blackwell D-4
Blevins C-5
Blevins D-3
Blytheville B-9
Bodcaw D-3
Bolen E-4
Bonanza D-1
Booneville C-3
Boso D-3
Bowen D-4
Bradley C-7
Bradford E-4
Brinkley E-5
Brashears D-7
Brookland E-4
Brinkley H-3
Buckner G-1
Buena Vista E-7
C
Cabot D-4
Calico Rock B-5
Calion D-5
Camden G-4
Cane Hill B-1
Carlisle E-4
Carthage C-5
Casa C-5
Cave City B-6
Center Point F-2
Centerton A-1
Centerville D-3
Charleston C-2
Chatfield C-5
Cherry Valley E-3
Clarksville B-1
Clinton C-5
Clinton D-5
Clarendon E-7
Clarksville B-1
Cleveland C-5
Clio D-3
Colt E-4
Colt Station E-4
Concord C-5
Conway D-5
Copland C-4
Corning A-6
Cotter A-5
Cotton Plant E-4
Cove C-4
Cox E-1
Crawfordsville D-3
Crossett G-4
Cushman B-6
D
Dalark F-4
Damascus C-5
Danville D-3
Dardanelle D-2
Decatur A-1
Deckerville C-6
Delaney E-2
Delaplaine A-3
Delight C-5
Denmark C-6
Dermott F-6
Dermott G-7
Des Arc E-6
DeValls Bluff E-5
Dexter G-7
Diaz E-4
Diddridge H-2
Donaldson F-4
Dover C-3
Driver E-4
Dumas E-7
E
Eagle Mills G-4
Edgemont C-5
Elaine E-6
Elkins A-1
Elkins D-3
El Paso E-5
Emerson H-3
Emmet G-3
Engelberg A-5
England E-5
Enola E-4
Eureka Springs A-1
Evansville G-1
Evening Shade B-6
F
Fayetteville B-1
Flippin A-6
Fordyce C-4
Forester G-1
Forrest City E-4
Fort Douglas C-3
Fort Smith C-1
Foske H-2
Fountain Hill C-4
Francis A-3
Freeman C-3
Fulton G-2
G
Galesville A-6
Garland City H-2
Gentry A-1
Gillett F-7
Gillham F-1
Glenwood F-3
Goshen A-1
Grady F-6
Grannis F-1
Gravette A-1
Green D-2
Greenbrier D-5
Green Forest A-3
Greenwood D-2
Greers Ferry B-5
Griffithville D-6
Grubbs C-2
Gurdon G-3
H
Haskell D-4
Hamburg H-6
Hampton G-5
Hardy A-6
Harrisburg C-6
Harrison A-3
Harrison B-3
Hartman C-2
Hatfield E-1
Hazen E-5
Heber Springs C-5
Helena E-6
Hemitage E-4
Hickory Ridge C-7
Highland A-6
Hollis C-3
Hollow Tree D-3
Holly Springs G-4
Hopewell F-2
Hoxie A-5
Hughes D-4
Humnoke E-6
Humphrey E-5
Huntsville B-2
Huttig H-3
I
Imboden A-7
Indian Bay E-5
J
Jacksonville D-5
Jasper B-3
Jerome H-7
Jonesboro B-8
Judsonia C-4
Junction City H-4
K
Kelso E-5
Kensett D-6
Kingsland D-5
Kirby F-2
Knobel C-5
L
Lacy H-6
Lake City B-9
Lake Village G-6
Lamar C-3
Lavaca C-1
Leachville B-9
Leola B-5
Lepanto B-8
Leslie C-3
Lewisville H-3
LITTLE ROCK E-4
Lockesburg F-1
Lonoke E-5
Luna E-6
Luxora B-9
Lynn E-6
Lunsford E-6
Luxora B-9
M
Magazine D-2
Magnolia F-4
Malvern C-4
Mammoth Spring A-6
Manila B-9
Manning C-6
Mansfield D-1
McGehee E-6
McNeil G-4
Marion D-9
Marked Tree B-9
Marmaduke A-6
Marshall B-4
Marvell E-5
Maybelle D-5
Maynard A-6
Melbourne A-5
McCrory G-7
McGehee E-6
McNeil G-4
McRae D-6
Melbourne A-5
Melwood F-6
Menifee C-5
Mineral Springs F-1
Minturn B-7
Mitchell E-6
Monette B-9
Monticello G-5
Montrose E-6
Morrilton D-4
Morrison Bluff D-4
Mountainburg C-1
Mountain Home A-5
Mountain Valley E-3
Mount Ida C-3
Mount Holly G-4
Mount Pleasant E-2
Mount Vernon D-4
Mulberry C-2
Murfreesboro F-2
N
Nashville G-2
Natural Dam C-7
Newark B-6
New Blaine C-3
New Edinburg G-5
Newport E-7
Norfork A-5
Norman G-3
North Little Rock E-5
O
Oak Grove A-3
Odell E-2
Ogden E-2
Oklahoma F-2
Osceola B-9
Ola D-3
Omaha A-3
Onyx E-3
Oppelo D-5
Ouachita G-4
Ozark B-1
Ozone C-3
P
Palestine E-6
Pangburn D-5
Paragould B-9
Paris B-3
Parkdale E-7
Parkin E-6
Pea Ridge A-1
Perryville C-4
Pettigrew B-2
Pettigrew E-4
Piggott B-9
Pine Bluff E-6
Pine Ridge E-2
Plainview C-4
Pleasant Plains A-4
Plumerville D-4
Pocahontas B-9
Portia B-7
Portland G-6
Pottsville D-4
Prairie Grove B-1
Prairie Grove B-1
Prairie Creek A-1
Princeton E-4
Q
Quitman C-5
R
Raspberry C-4
Ratcliff D-2
Rector A-9
Redfield E-5
Red Star E-3
Reyno A-6
Rich Mountain C-1
Rison C-5
Rogers A-1
Rogers A-1
Romeo E-3
Rosston G-3
Rudy D-3
Russellville D-3
Ruth E-6
S
St. Charles E-7
St. Joe B-2
St. Paul B-2
Salem A-5
Saratoga G-2
Sardis E-6
Searcy D-5
Sedgwick D-5
Sheridan F-5
Sherrill E-5
Shirley C-5
Silam Springs A-1
Smackover G-4
Smithville B-7
Sparkle Lake D-4
Salphachia D-4
Springdale A-1
Sparkman G-4
Stamps H-3
Star City E-6
Stephens G-4
Stuttgart E-5
Sulphur C-2
Sulphur Springs A-1
Swifton B-3
Swan Lake D-5
Sweet Home E-4
Sylamore B-5
T
Taylor H-3
Texarkana G-1
Thornton E-5
Three Brothers E-5
Tillar E-6
Tomato E-6
Tomato E-6
Trumann B-9
Tuckerman E-7
Turrell E-6
Turrell C-5
U
Ulm E-7
V
Van Buren C-1
Vandervoort F-3
Vendor B-5
Viola A-5
W
Wabbaseka E-6
Waldenburg E-5
Walcott E-3
Walnut Grove E-7
Walnut Ridge B-7
Ward D-6
Warren G-5
Washington G-2
Watson E-6
Western Grove A-3
West Fork B-1
West Memphis B-9
Wheatley D-7
Whites Springs E-5
Wickes G-4
Wilmar E-6
Wilmot G-7
Wilson C-9
Winchester E-7
Winchester G-7
Winfrey Springs E-5
Winslow A-1
Wooster D-5
Wynne D-8
X Y Z
Yellville A-4

RULES OF THE ROAD

OPERATOR'S LICENSE. All resident operators must be licensed. Examinations are administered by the ARKANSAS STATE POLICE in the county in which applicant resides. A non-resident who is at least 16 years of age and has in his immediate possession a valid operator's license issued to him by his home state or country; and a non-resident who is at least 18 years of age whose home state or country does not require the licensing of operators, may operate motor cars for private use in this State for 90 days in any one calendar year.

REGISTRATION OF FOREIGN VEHICLES. Motor vehicles duly registered in the home state of the owner may be operated in this State for 90 days without registering in this State. Vehicles owned by residents of this State must be registered same with the State Revenue Department after he has been in the State 30 days. These exemptions granted to States having like reciprocity for Arkansas vehicles and drivers.

SPEED LIMITS. Vehicles shall not be driven at a speed greater than is reasonable and prudent under the conditions then existing. Where no special hazards exist, the prima facie speed in business districts is 20 miles per hour and in resident districts, 25 miles per hour. These prima facie limits may be changed, effective when appropriate signs give notice thereof. Slow to 10 miles per hour when passing school buses loading or unloading children.

RIGHT TURNS. Keep to extreme right and make turn as close as possible to curb or edge of roadway.

LEFT TURNS. Approach intersection in the lane to the right of and nearest to the center line of the highway. Do not swing to the right for left turns.

SIGNALS. You are required to signal your intention to turn right, left, slow down or stop. Use standard arm signals or an approved, illuminated signaling device. All vehicles must be equipped with stop lights in good working order.

Left Turn—Left arm extended horizontally

Right Turn—Left arm extended upward

Slow or Stop—Left arm extended downward.

KEEP TO THE RIGHT. It is unlawful to straddle or hug the center stripe on highways as lined or marked. Do not pass on curves or hills, at intersections, or in any other place where you do not have a clear view ahead of at least 500 feet.

PARKING. It is unlawful to park or stop on the paved or main traveled portion of a highway. If you have trouble stop your vehicle off of the roadway. Trucks must also put out flags or flares in event of breakdown.

ACCIDENT REPORTS. Drivers involved in accidents resulting in death, injury or property damage must stop, give necessary information and assist. All such accidents must be reported to the State Police at Little Rock on an official form within 24 hours.

LIGHTING EQUIPMENT. All vehicles operated at night must have proper lighting equipment in good working order. Headlights must reveal persons and vehicles for a distance of 350 feet ahead, and so adjusted that when dimmed will reveal a person or vehicle for a distance of 100 feet. Headlights must be dimmed within 500 feet of an approaching vehicle. All lighting equipment must be of an approved type. No red light shall be visible from the front. Special equipment is required on trucks.

RIGHT-OF-WAY. When two vehicles approach an intersection at approximately the same time the vehicle on the left shall yield the right-of-way to the one on the right. However, if the vehicle on the left enters the intersection first it shall have the right-of-way. Vehicles shall be permitted to make left turns across the line of travel of approaching vehicles, provided the operator making the turn has given a visible signal.

OTHER EQUIPMENT AND LAWS. Windshield wipers, rear view mirror, safety glass and good brakes are required. Riding on running board is prohibited. Not more than three persons shall ride in the front seat. Baggage shall not extend beyond the line of the fenders on the left side. Special permits for overweight or oversize loads may be obtained from the TRAFFIC DEPARTMENT, ARKANSAS STATE HIGHWAY COMMISSION, LITTLE ROCK, ARKANSAS.

OFFICIAL HIGHWAY SERVICE MAP

ISSUED BY

ARKANSAS STATE HIGHWAY COMMISSION

LITTLE ROCK

W. W. MITCHELL	W. W. ZASS	FRANK A. GERIG
Director of Highways	*Chief Engineer*	*State Maintenance Engineer*

LITHOGRAPHED BY DEMOCRAT PRINTING & LITHOGRAPHING COMPANY . LITTLE ROCK