


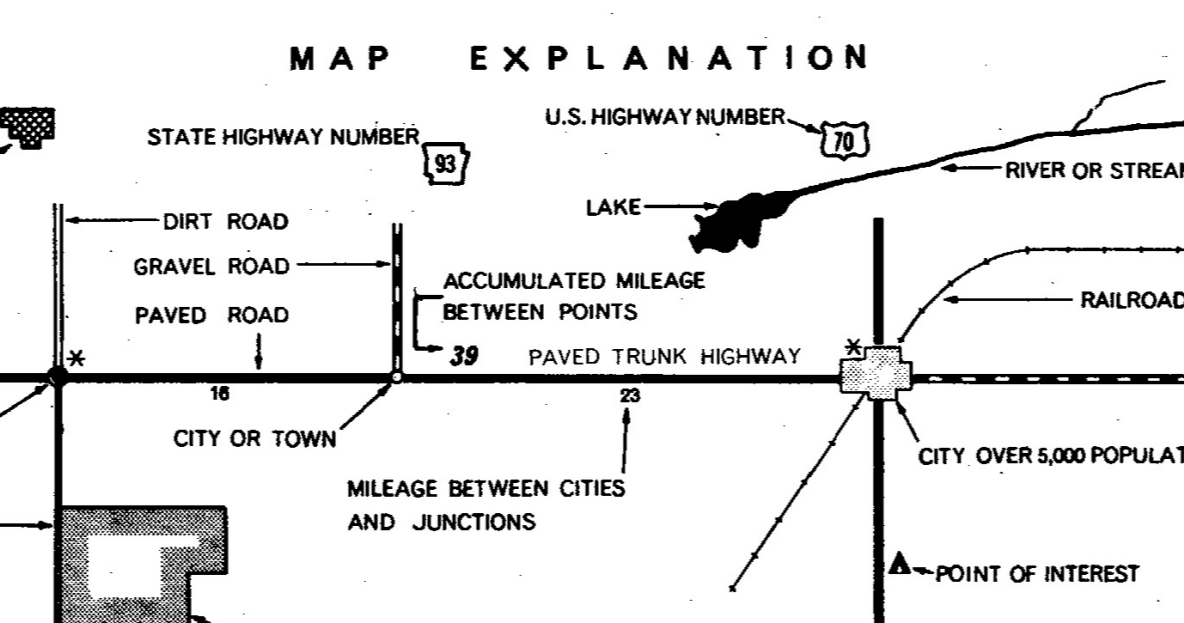
INDEX CITIES AND TOWNS

Table listing cities and towns with their corresponding grid coordinates (e.g., A-1, B-2, C-3) and population figures.

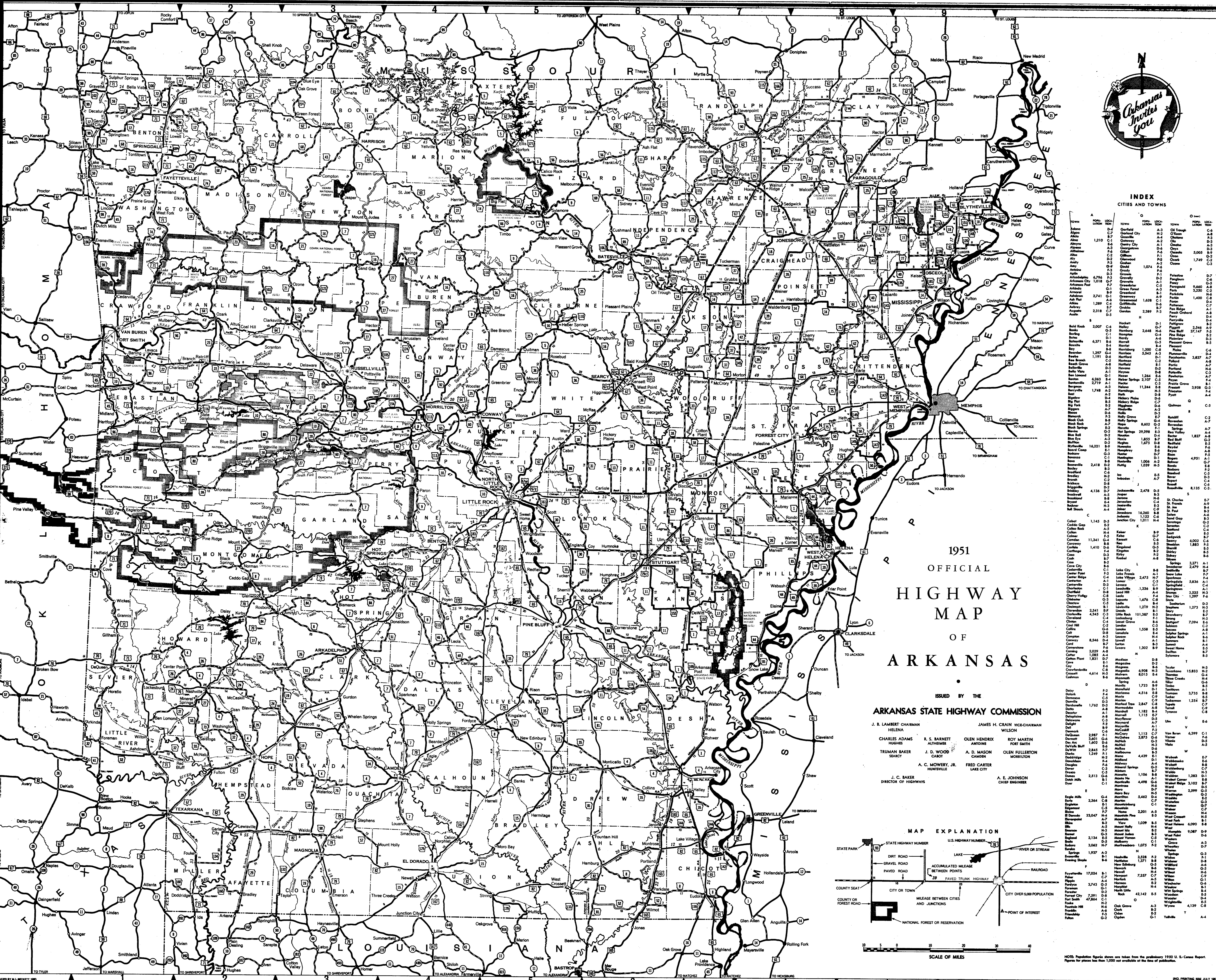
1951 OFFICIAL HIGHWAY MAP OF ARKANSAS

ISSUED BY THE ARKANSAS STATE HIGHWAY COMMISSION

J. B. LAMBERT CHAIRMAN, JAMES H. CRAIN VICE-CHAIRMAN, WILSON HELENA, CHARLES ADAMS ALBEMARLE, R. S. BARNETT ALBEMARLE, OLEN HENDRIX ANTONIO, ROY MARTIN FORK, TRUMAN BAKER SEARCY, A. D. MASON CADOZ, OLEN FULLERTON MORNINGTON, ORVAL FAUBUS HUTTENRIDGE, FRED CARTER LARK CITY, J. C. BAKER DIRECTOR OF HIGHWAYS, A. E. JOHNSON CHIEF ENGINEER



NOTE: Population figures shown are taken from the preliminary 1950 U. S. Census Report. Figures for places less than 1,000 not available at the time of publication.



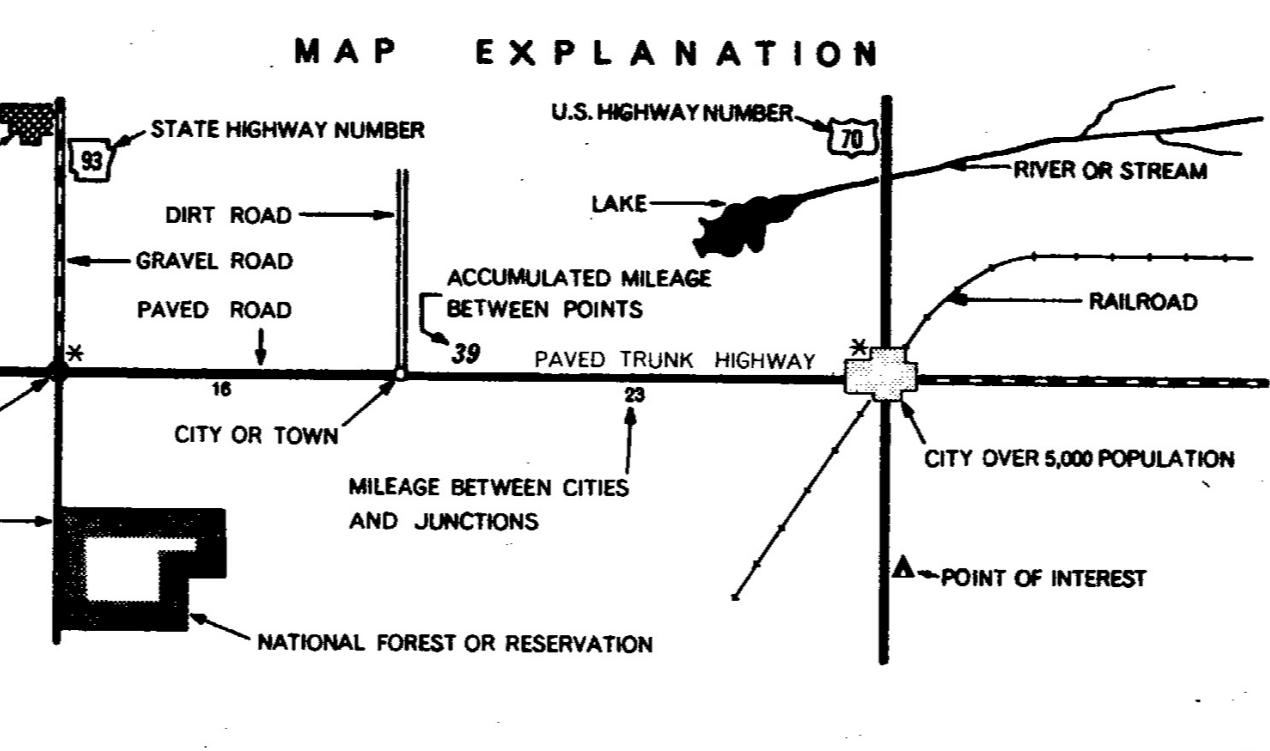
INDEX
CITIES AND TOWNS

Table listing cities and towns in Arkansas with columns for name, population, and location. Includes entries like Alton, Benton, Fayetteville, Little Rock, and Memphis.

1951
OFFICIAL
HIGHWAY
MAP
OF
ARKANSAS

ISSUED BY THE
ARKANSAS STATE HIGHWAY COMMISSION

- J. B. LAMBERT CHAIRMAN
HELENA
CHARLES ADAMS
R. S. BARNETT
OLEN HENDRIX
AMTHEM
ROY MARTIN
PORT SMITH
TRUMAN BAKER
SEAKY
J. D. WOOD
CANTON
OLEN FULLERTON
MOBILETON
A. C. MOWERY, JR.
HUNTSVILLE
FRED CARTER
LAKE CITY
A. E. JOHNSON
CHIEF ENGINEER



SCALE OF MILES

NOTE: Population figures shown are taken from the preliminary 1950 U. S. Census Report. Figures for places less than 1,000 not available in the first publication.