POINTS OF INTEREST

STATE PARKS

Petit Jean (D6)—4,100 acres on Petit Jean Mountain, 100-acre fish-stocked lake, cottage colony. An area of unsurpassed beauty with such natural features as Petit Jean Falls, Cedar Creek Canyon, Indian Cave, Bear Cave Rocks, the Terrapin Rocks, and many others. Excellent lodge and cabin accommodations, group dormitory; swimming, boating, fishing and hiking.

Devil's Den (C3)—4,885 acres situated in the Boston Mountains. Geological wonders, such as Devil's Den Cave and the Ice Box, where the temperature is never above 60 degrees. Campgrounds, swimming pool and beach; fully equipped housekeeping cabins open all year, dormitories and dining hall for group camping open May 1st to November.

Buffalo River (B7) — Reached from S.H. 14, includes an area of 1,948 acres overlooking Buffalo River. Housekeeping cottages and lodge.

Bull Shoals (A6) — 994 acres overlooking Bull Shoals Dam and Lake; camping and picnic grounds.

Crowley's Ridge (B11) — 265-acre recreation area at Walcott. Cabins and dining hall for group camping; swimming in lake; bathhouse; and picnic areas.

Daisy (F4) — 272-acre camping and picnic area on Lake Greeson.

Lake Catherine (F6) — Near Hot Springs National Park. 1,200 acres of land and miles of shoreline on Lake Catherine. Fishing, boating, swimming, camping, housekeeping cottages and group dormitories.

Mt. Nebo (D5)—3,385 acres on top of Mt. Nebo, reached by S.H. 155. Park offers beautiful views of surrounding countryside, shelters, hiking, camping and picnic grounds; pavilion lodge for dancing, housekeeping and overnight cabins.

Three Sisters Springs (E5) — On the east end of beautiful Lake Ouachita, north of Hot Springs National Park. Famous mineral waters, overnight facilities, boating, fishing and picnicking.

Arkansas Post (C9)—Site of the first white settlement west of the Mississippi River. A fort was established here in 1686 by Henri de Tonti, one of LaSalle's lieutenants. A noted trading post in pioneer days, Arkansas Post became the territorial capital in 1819. The 62-acre park area still contains traces of old Confederate fortifications.

RESORTS—RECREATION AREAS

Blanchard Springs (B7) — Recreation area reached from S.H. 14 or 16, offering unusual "man-made" beauty, shelter cabins, deer hunting, "Land of the Crossbow."

Bull Shoals Lake (A6-7)—Over 1,000-mile shoreline, excellent fishing, fine accommodations.

Eureka Springs (A-4) — "America's Little Switzerland," unique mountain resort, year 'round vacation playground area.

Hot Springs National Park (F5) — America's oldest National Park and world-famous for its hot springs and resort attractions.

Lake Chicot (H10)—Recreation center in southeast Arkansas, fishing, boating.

Lake Conway (D7)—Year 'round fishing, built and administered by State Game and Fish Commission.

Lake Greeson (Narrows Dam) (F4)—Fine fishing, water sports; camping and picnic area, cabins.

Lake Ouachita (E5) — New 52-mile-long lake in heart of Ouachitas; excellent fishing, camp sites, year 'round accommodations.

Mount Caylor (C3) — Tourist center on scenic U. S. 71, sweeping Ozark view, turis cabins.

Mt. Magazine (D2) — Highest elevation in the state, 2,823 feet; handicraft center, ideal mountain resort with golf, swimming, lodge and cabins.

Nimrod Lake (D4) — Fishing camps, cabins, picnic areas.

Norfork Lake (A7)—550-mile shoreline, major recreation center, year 'round fishing and accommodations.

Stuttgart (F9)—Rice capital and duck hunters' paradise, home of world's championship duck calling contest.

White Rock (C4) — Scenic panorama, mountain observatory, picnic area, beautiful National Forest drives.

NATURAL WONDERS

Underground Caverns—Diamond Cave (B5); Wonderland Cave (A3); Mystic Cavern (A5); Great Hurricane Cavern (B6); Ozark Mystery Cave (B7). Strange crystal formations. Tours daily.

Mammoth Spring (A9)—World's largest spring, covering 18 acres, with a flow of 36 million gallons an hour to form Spring River.

Magnet Cove (F6) — Geological wonder, 42 different minerals are found in only 5.1 square mile area. 80 per cent of all barite, used in oil drilling, is mined here.

PHYSICAL POINTS OF INTEREST

Batesville (C9) — Limestone and marble quarrying; poultry raising; fishing on White River. Colorful 3-day White River Water Carnival is held at the White River Wharf-Stadium each August.

Berryville (A4)—"Buck" Saunders Memorial Museum contains a collection of over 1,000 pistols and revolvers, some of which belonged to Jesse James and "Wild Bill" Hickok.

Blytheville (B13) — Scene of annual National Cotton Picking Contest.

Booneville (D4) — State Sanatorium, largest tuberculosis sanatorium in U. S. Veterans Hospital.

Camden (H6) — Pottery, paper mills, furniture, Naval Ammunition Depot.

Crossett (J8)—Center of huge timber area, famed modern forest enterprise, paper mills.

Dardanelle (D5)—In a small park here are two great Council Oaks, scene of a meeting in 1820 between leaders of the Cherokee Nation and Robert Crittenden, Secretary of Arkansas Territory, at which the Indians agreed to yield part of their treaty-granted land.

El Dorado (J6) — "Oil Capital of Arkansas," refineries, chemical plants farming, manufacture petroleum products.

Fayetteville (B3) — University of Arkansas and Experimental Station; U. S. Veterans Hospital.

Fort Smith (D2) — Leading manufacturing city in Arkansas. A fort for protection of pioneers was built in 1818. The old Commissary, built in 1839, only building of old fort remaining, is now a museum. "Hanging Judge" Isaac Parker, who condemned 151 persons to be hanged, is buried in the Fort Smith National Cemetery.

Helena (E11)—Mississippi River port; manufacturing and shipping center for farm products.

Hope (H9) — Home of the world's largest watermelons — harvest and festival in August.

Jonesboro (C11) — Largest city in Northeast Arkansas, home of Arkansas State College.

Little Rock (E7)—City of three Capitols—the present State Capitol; the Old State House 1836-1910, now a museum containing a collection of restored inaugural gowns of its First Ladies; and the Territorial Capitol Restoration 1820 through 1836. Arkansas Museum of Natural History and Antiquities, birthplace of General Douglas MacArthur, Arkansas Museum of Fine Arts.

Lonoke (E8) — World's largest fresh water fish hatchery, open to public.

Pea Ridge (A3) — Near here was fought the Battle of Pea Ridge, most important Civil War engagement west of the Mississippi River.

Pine Bluff (F8)—The State's second oldest city, cotton center; Arkansas A. M. & N. College.

Riverdale (C12)—A small community 5 miles north of Lepanto, on S.H. 135. Here the water from a large drainage canal is pumped into the Cache River under the Right-hand Chute of Little River to flow into the Left-hand Chute of Little River.

Texarkana (H3)—Southwestern gateway to Arkansas, located on Arkansas-Texas border line; important trade center for Northeast Texas.

Washington (G4) — Such notables as Steven F. Austin, Sam Houston, James Bowie and Davy Crockett met in a tavern here to plan independence of Texas. Old Hempstead County Courthouse, built in 1833, was temporary State Capitol for short period during Civil War.

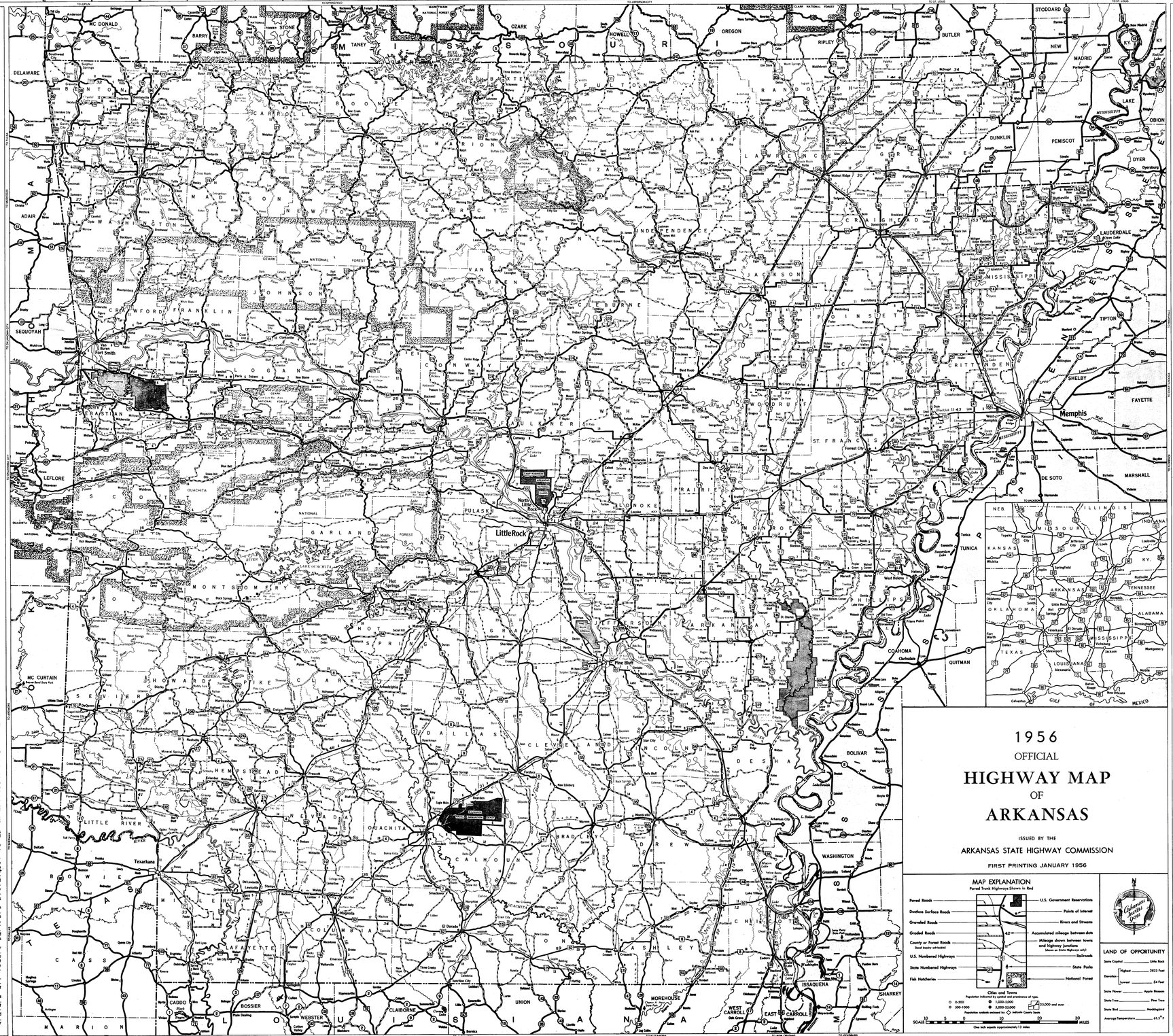
Little Rock
North Little Rock
Pine Bluff
Hot Springs
Texarkana
Fort Smith
Jonesboro
Helena
Blytheville
Batesville
Memphis
Camden
El Dorado
Crossett
Stuttgart
Lonoke
Conway
Harrison
Paragould
Dardanelle
Russellville
Arkadelphia
Magnolia
Nashville
Hope
Clarksville
Morrilton
Searcy
Monticello
Dermott
Lake Chicot
Lake Ouachita
Lake Hamilton
Lake Catherine
Lake Greeson
Lake Nimrod
Bull Shoals Lake
Norfork Lake
Beaver Lake
Lake Dardanelle
Lake Conway
Lake Maumelle

PINPOINTS OF INTEREST

STATE PARKS

Petit Jean (D5) —4,100 acres on Petit Jean Mountain. 100-acre fish-stocked lake, boathouse. An area of unsurpassed beauty with such natural features as Petit Jean Falls, Cedar Creek Canyon, Indian Cave, Bear Cave Rocks, the Terrapin Rocks, and many others. Excellent lodge and cabin accommodations, group dormitory; swimming, boating, fishing and hiking.

Devil's Den (C3) —4,885 acres situated in the Boston Mountains. Geological wonders, such as Devil's Den Cave and the Ice Box, where the temperature is never above 40 degrees. Campground, picnic area, fully equipped housekeeping cabins open all year, dormitories and dining hall for group camping open May 1st to November 1st.

Buffalo River (B7) — Reached from S.H. 14, includes an area of 1,948 acres overlooking Buffalo River. Housekeeping cottages and lodge.

Bull Shoals (A5) —994 acres overlooking Bull Shoals Dam and Lake; camping and picnic grounds.

Crowley's Ridge (B11) —265-acre recreation area at Walcott. Cabins and dining hall for group camping; swimming in lake; bathhouse; and picnic areas.

Daisy (H4) —272-acre camping and picnic area on Lake Greeson.

Lake Catherine (E6) —Near Hot Springs National Park, 2,179 acres with 3 miles of shoreline on Lake Catherine. Fishing, boating, swimming, camping, housekeeping cottages and group dormitories.

Mt. Nebo (D5) —3,355 acres on top of Mt. Nebo, reached by S.H. 155. Park offers beautiful views of surrounding countryside, shelters, hiking, camping and picnic grounds; pavilion lodge for dancing, housekeeping and overnight cabins.

Lake Ouachita (E5) —On the east end of beautiful Lake Ouachita, north of Hot Springs National Park. Famous mineral waters, overnight cabins, boating, fishing and picnicking.

Arkansas Post (C9) —Site of the first white settlement west of the Mississippi River. A fort was established here in 1686 by Henri de Tonti, one of LaSalle's lieutenants. A noted trading post in pioneer days, Arkansas Post became the territorial capital in 1819. The 62-acre park area still contains traces of old Confederate fortifications.

RESORTS—RECREATION AREAS

Blanchard Springs (B6) —Recreation area reached by S.H. 14 or Route 14, offers natural and man-made beauty, shelter cabins, deer hunting, "Land of the Crossbow."

Bull Shoals Lake (A5-7) —Over 1,000-mile shoreline; excellent fishing, fine accommodations.

Eureka Springs (A-4) —"America's Little Switzerland," unique mountain resort, year 'round vacation playground area.

Hot Springs National Park (F5) —America's oldest National Park and world-famous for its hot springs and resort attractions.

Lake Chicot (D-12) —Recreation center in southeast Arkansas, fishing, water sports.

Lake Conway (D7) —Year 'round fishing, built and administered by State Game and Fish Commission.

Lake Greeson (Narrows Dam) (F4) —Fine fishing, water sports; camping and picnic area, cabins.

Lake Ouachita (E5) —New, 52-mile-long lake in heart of Ouachitas; excellent fishing, camp sites, year 'round accommodations.

Mount Gaylor (C3) —Tourist center on scenic U. S. 71, sweeping Ozark view, curio shops.

Mt. Magazine (B4) —Highest elevation in the state, 2,823 feet; handicraft center. Ideal mountain resort with golf, swimming, lodge and cabins.

Nimrod Lake (D4) —Fishing camps, cabins, picnic areas.

Norfork Lake (A7) —550-mile shoreline, major recreation center, year 'round fishing and accommodations.

Stuttgart (F9) —Rice capital and duck hunters' paradise, home of world's championship duck calling contest.

White Rock (C4) —Scenic panorama, mountain observatory, picnic area, beautiful National Forest drives.

NATURAL WONDERS

Underground Caverns—Diamond Cave (B5), Wonderland Cave (A3), Mystic Cavern (B5), Great Hurricane Cavern (B6), Ozark Mystery Cave (B7). Strange crystal formations. Tours daily.

Mammoth Spring (A9) —World's largest spring, covering 18 acres, with a flow of 36 million gallons an hour to form Spring River.

Magnet Cove (E6) —Geological wonder, 42 different minerals are found in only 5.1 square mile area. 80 per cent of all barite, used in oil drilling, is mined here.

PINPOINTS OF INTEREST

Batesville (C9) —Limestone and marble quarrying; poultry raising; fishing on White River. Colorful 3-day White River Water Carnival is held at the White River Wharf-Stadium each August.

Berryville (A4) —"Buck" Saunders Memorial Museum contains a collection of over 1,000 pistols and revolvers, some of which belonged to Jesse James and "Wild Bill" Hickok.

Blytheville (B13) —Scene of annual National Cotton Picking Contest.

Booneville (D4) —State Sanatorium, largest tuberculosis sanatorium in the United States.

Camden (H6) —Pottery, paper mills, furniture, Naval Ammunition Depot.

Crossett (J8) —Center of huge timber area, famed modern forest enterprise, paper mills.

Dardanelle (D5) —Scene of a small park here are two great Council Oaks, scene of a treaty signed in 1820 between leaders of the Cherokee Nation and Robert Crittenden, Secretary of Arkansas Territory, at which the Indians agreed to yield part of their treaty-granted land.

El Dorado (J6) —"Oil Capital of Arkansas," refineries, chemical plants for agriculture, petroleum products.

Fayetteville (B3) —University of Arkansas and Experimental Station; U. S. Veterans Hospital.

Fort Smith (D2) —Leading manufacturing city of Arkansas, and first permanent settlement west of Mississippi River. The old Commissary, built in 1839, only building of old fort remaining, is now a museum. "Hanging Judge" Isaac Parker, who condemned 151 persons to be hanged, is buried on the Fort Smith National Cemetery.

Helena (E11) —Mississippi River port; manufacturing and shipping center on DeSoto's route.

Hope (H4) —Home of the world's largest watermelons—harvest and festival in August.

Jonesboro (E11) —Largest city in Northeast Arkansas, home of Arkansas State College.

Little Rock (E7) —City of three Capitols—the present State Capitol; the Old State House 1836-1910, now a museum containing a collection of restored inaugural gowns of its First Ladies; and the Territorial Capitol Restoration 1820 through 1835. Arkansas Museum of Natural History and Antiquities, birthplace of General Douglas MacArthur, Arkansas Museum of Fine Arts.

Lonoke (E8) —World's largest fresh water fish hatchery, open to public.

Pea Ridge (A3) —Near here was fought the Battle of Pea Ridge, most important Civil War engagement west of the Mississippi River.

Pine Bluff (F9) —The State's second oldest city, cotton center; Arkansas A. M. & N. College.

Riverdale (C12) —A small community 5 miles north of Lepanto, on S.H. 135. Here the water from a large drainage canal is carried by a giant syphon under the Right-hand Chute of Little River to flow into the Left-hand Chute of Little River.

Texarkana (H3) —Southwestern gateway to Arkansas, located on Arkansas-Texas border line; important trade center for Northeast Texas.

Washington (H4) —Such notables as Stephen F. Austin, Sam Houston, James Bowie and Davy Crockett met in a tavern here to plan independence of Texas. Old Hempstead County Courthouse, built in 1833, was temporary State Capitol for short period during Civil War.

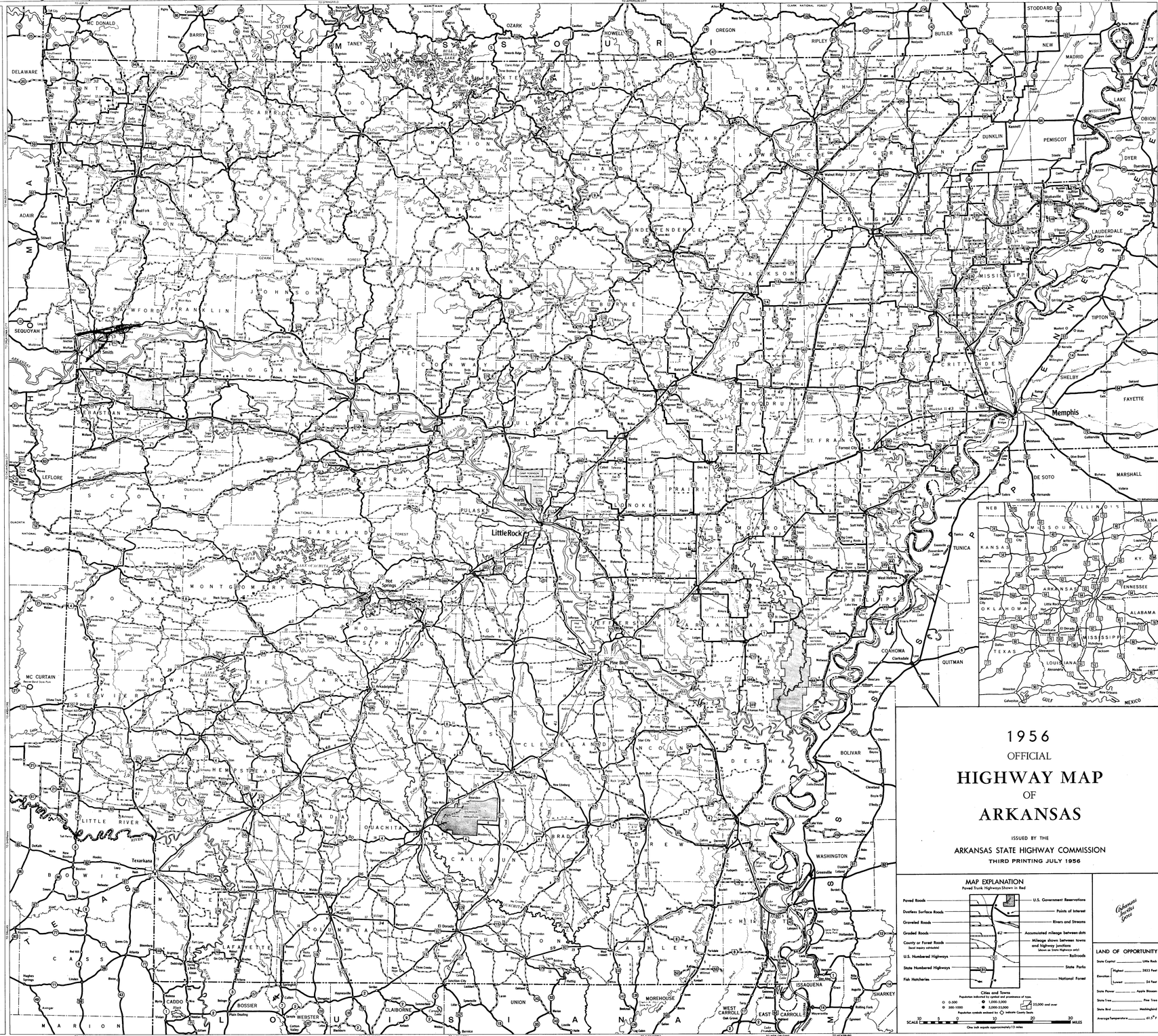
Little Rock
Hot Springs
Pine Bluff
Fort Smith
Texarkana
Jonesboro
Helena
Memphis
Hope
Batesville
Berryville
Blytheville
Booneville
Camden
Crossett
Dardanelle
El Dorado
Fayetteville
Lonoke
Pea Ridge
Riverdale
Stuttgart
Washington
Eureka Springs
Mt. Magazine
Mt. Nebo
Nimrod Lake
Norfork Lake
Petit Jean
Mount Gaylor
Lake Ouachita
Lake Greeson
Lake Chicot
Lake Conway
Bull Shoals Lake
Buffalo River
Crowley's Ridge
Daisy
Lake Catherine
Mammoth Spring
Magnet Cove
Arkansas Post
Devil's Den
White Rock
Blanchard Springs
Stuttgart
Riverdale
Pea Ridge
Arkansas Post
Magnet Cove
Mammoth Spring
Lake Chicot
Lake Conway
Lake Greeson
Lake Ouachita
Bull Shoals Lake
Buffalo River
Crowley's Ridge
Daisy
Lake Catherine
Devil's Den
Petit Jean
Mount Gaylor
Nimrod Lake
Norfork Lake
White Rock
Blanchard Springs
Eureka Springs
Mt. Magazine
Mt. Nebo
Batesville
Berryville
Blytheville
Booneville
Camden
Crossett
Dardanelle
El Dorado
Fayetteville
Fort Smith
Helena
Hope
Jonesboro
Little Rock
Lonoke
Pine Bluff
Texarkana
Washington
MC DONALD
BARRY
STONE
MARION
BOONE
NEWTON
CARROLL
MADISON
WASHINGTON
BENTON
DELAWARE
ADAIR
SEQUOYAH
CRAWFORD
FRANKLIN
SEBASTIAN
LEFLORE
SCOTT
POLK
MONTGOMERY
GARLAND
HOT SPRING
PULASKI
SALINE
SALINE
MC CURTAIN
SEVIER
HOWARD
PIKE
CLARK
DALLAS
CLEVELAND
LINCOLN
DESHA
HEMPSTEAD
NEVADA
OUACHITA
CALHOUN
BRADLEY
DREW
LITTLE RIVER
HEMPSTEAD
LAFAYETTE
COLUMBIA
UNION
ASHLEY
CHICOT
MILLER
BOWIE
CASS
MARION
CADDO
BOSSIER
WEBSTER
CLAIBORNE
UNION
MOREHOUSE
WEST CARROLL
EAST CARROLL
ISSAQUENA
SHARKEY
BOLIVAR
COAHOMA
QUITMAN
TUNICA
DE SOTO
MARSHALL
FAYETTE
SHELBY
TIPTON
LAUDERDALE
DYER
OBION
LAKE
PEMISCOT
DUNKLIN
STODDARD
NEW MADRID
MISSISSIPPI
CRITTENDEN
CROSS
ST. FRANCIS
LEE
PHILLIPS
JEFFERSON
ARKANSAS
LONOKE
PRAIRIE
MONROE
WHITE
JACKSON
CLEBURNE
STONE
VAN BUREN
CONWAY
YELL
POINSETT
CRAIGHEAD
GREENE
CLAY
RANDOLPH
SHARP
INDEPENDENCE
JOHNSON
POPE
YELL
PERRY
FULTON
SOUTH MISSOURI
OZARK
TANEY
BARRY
LAWRENCE
RIPLEY
BUTLER
DUNKLIN
PEMISCOT
OREGON
HOWELL
OZARK
STONE
BOONE
NEWTON
MADISON
CARROLL
BENTON
WASHINGTON

PINPOINTS OF INTEREST

STATE PARKS

Petit Jean (D6)—4,100 acres on Petit Jean Mountain. 100-acre fish-stocked lake, boathouse. An area of unsurpassed beauty with such natural features as Petit Jean Falls, Cedar Creek Canyon, Indian Cave, Bear Cave Rocks, the Terrapin Rocks, and many others. Excellent lodge and cabin accommodations, group dormitory; swimming, boating, fishing and hiking.

Devils Den (B2)—4,885 acres situated at the Boston Mountains. Typical wonders, such as Devil's Den Cave and the Ice Box, where the temperature is never above 60 degrees. Campgrounds, swimming pool and beach; fully equipped housekeeping cabins open all year, dormitories and dining hall for group camping open May 1st to November 1st.

Buffalo River (B7)—Reached from S.H. 14, includes an area of 1,948 acres overlooking Buffalo River. Housekeeping cottages and lodge.

Bull Shoals (A5)—994 acres overlooking Bull Shoals Dam and Lake; camping and picnic grounds.

Crowley's Ridge (F7)—365-acre recreation area at Walcott. Cabins overlooking lake; group camping; swimming in lake; bathhouse; and picnic areas.

Daisy (F4)—272-acre camping and picnic area on Lake Greeson.

Lake Catherine (E6)—Near Hot Springs National Park, 2,179 acres with 3 miles of shoreline on Lake Catherine. Fishing, boating, swimming, camping, housekeeping cottages and group dormitories.

Mt. Nebo (D5)—3,385 acres on top of Mt. Nebo, reached by S.H. 155. Park offers beautiful views of surrounding countryside, shelters, hiking, camping and picnic grounds; pavilion lodge for dancing, housekeeping cottages, overnight cabins.

Lake Ouachita (E5)—On the east end of beautiful Lake Ouachita, north of Hot Springs National Park. Famous mineral waters, overnight facilities, boating, fishing and picnicking.

Arkansas Post (C9)—Site of the first white settlement west of the Mississippi River. A fort was established here in 1686 by Henri de Tonti, one of LaSalle's lieutenants. A noted trading post in pioneer days, Arkansas Post became the territorial capital in 1819. The 62-acre park includes the earthen traces of old Confederate fortifications.

RESORTS—RECREATION AREAS

Blanchard Springs (B7)—Recreation area reached from S.H. 5 or 14. Natural and man-made beauty, shelter cabins, deer hunting, "Land of the Crossbow."

Bull Shoals Lake (A6-7)—Over 1,000-mile shoreline, excellent fishing, fine accommodations.

Eureka Springs (A-4)—"America's Little Switzerland," unique mountain resort, year 'round vacation playground area.

Hot Springs National Park (F5)—America's oldest National Park and world-famous for its hot springs and resort attractions.

Lake Chicot (H10)—Recreation center in southeast Arkansas, fishing, water sports.

Lake Conway (D7)—Year 'round fishing, built and administered by State Game and Fish Commission.

Lake Greeson (Narrows Dam) (F4)—Fine fishing, water sports; camping and picnic area, cabins.

Lake Ouachita (E5)—New 52-mile-long lake in heart of Ouachitas; excellent fishing, camp sites, year 'round accommodations.

Mount Cacophony (A-4)—Tourist center on scenic U. S. 71, sweeping Ozark view, curio shop.

Mt. Magazine (D4)—Highest elevation in the state, 2,823 feet; handicraft center. Ideal mountain resort with golf, swimming, lodge and cabins.

Nimrod Lake (D4)—Fishing camps, cabins, picnic areas.

Norfork Lake (A7)—550-mile shoreline, major recreation center, year 'round fishing and accommodations.

Stuttgart (F9)—Rice capital and duck hunters' paradise, home of world's championship duck calling contest.

White Rock (C4)—Scenic panorama, mountain observatory, picnic area, beautiful National Forest drives.

NATURAL WONDERS

Underground Caverns—Diamond Cave (B5), Wonderland Cave (A3), Mystic Cavern (B5), Great Hurricane Cavern (B6), Ozark Mystery Cave (B7). Strange crystal formations. Tours daily.

Mammoth Spring (A9)—World's largest spring, covering 18 acres, with a flow of 36 million gallons an hour to form Spring River.

Magnet Cove (F6)—Geological wonder, 42 different minerals are found in only 5.1 square mile area. 80 per cent of all barite, used in oil drilling, comes from here.

PINPOINTS OF INTEREST

Batesville (C9)—Limestone and marble quarrying; poultry raising; fishing on White River. Colorful 3-day White River Water Carnival is held at the White River Wharf-Stadium each August.

Berryville (A4)—"Buck" Saunders Memorial Museum contains a collection of over 1,000 pistols and revolvers, some of which belonged to Jesse James and "Wild Bill" Hickok.

Blytheville (B13)—Scene of annual National Cotton Picking Contest.

Booneville (D4)—State Sanatorium, largest tuberculosis sanatorium in the United States.

Camden (H6)—Pottery, paper mills, furniture, Naval Ammunition Depot.

Crossett (J8)—Center of huge timber area, famed modern "forest enterprise, paper mills.

Dardanelle (D5)—In a small park here are two great Council Oaks, scene of a meeting in 1820 between leaders of the Cherokee Nation and Robert Crittenden, Secretary of Arkansas Territory, at which the tribesmen agreed to yield part of their Arkansas Territory.

El Dorado (J6)—"Oil Capital of Arkansas," refineries, chemical plants for agriculture, petroleum products.

Fayetteville (B3)—University of Arkansas and Experimental Station; U. S. Veterans Hospital.

Fort Smith (D2)—Leading manufacturing city in Arkansas. A fort for protection of pioneers was built in 1818. The old Commissary, built in 1839, only building of old fort remaining, is now a museum. "Hanging Judge" Isaac Parker, who condemned 151 persons to be hanged, is buried in the Fort Smith National Cemetery.

Helena (E11)—Mississippi River port; manufacturing and shipping center on DeSoto's route.

Hope (H4)—Home of the world's largest watermelons—harvest and festival in August.

Jonesboro (C11)—Largest city in Northeast Arkansas, home of Arkansas State College.

Little Rock (E7)—City of three Capitols—the present State Capitol; the Old State House 1836-1910, now a museum containing a collection of Arkansaiana, Museum of Fine Arts of Ladies; and the Territorial Capitol Restoration 1820 through 1835. Arkansas Museum of Natural History and Antiquities, birthplace of General Douglas MacArthur, Arkansas Museum of Fine Arts.

Lonoke (E8)—World's largest fresh water fish hatchery, open to public.

Pea Ridge (A3)—Near here was fought the Battle of Pea Ridge, most important Civil War engagement west of the Mississippi River.

Pine Bluff (F8)—The State's second oldest city, cotton center; Arkansas State Fair (October).

Riverdale (C13)—A small community 5 miles north of Lepanto, on S.H. 135. Here the water from a large drainage canal is carried by a giant siphon under the Right-hand Chute of Little River to flow into the Left-hand Chute of Little River.

Texarkana (H3)—Southwestern gateway to Arkansas, located on Arkansas-Texas border line; important trade center for Northeast Texas.

Washington (C4)—Such notables as Steven F. Austin, Sam Houston, James Bowie and Davy Crockett met here in March 1836 to plan independence of Texas. Old Hempstead County Courthouse, built in 1832, was temporary State Capital for short period during Civil War.

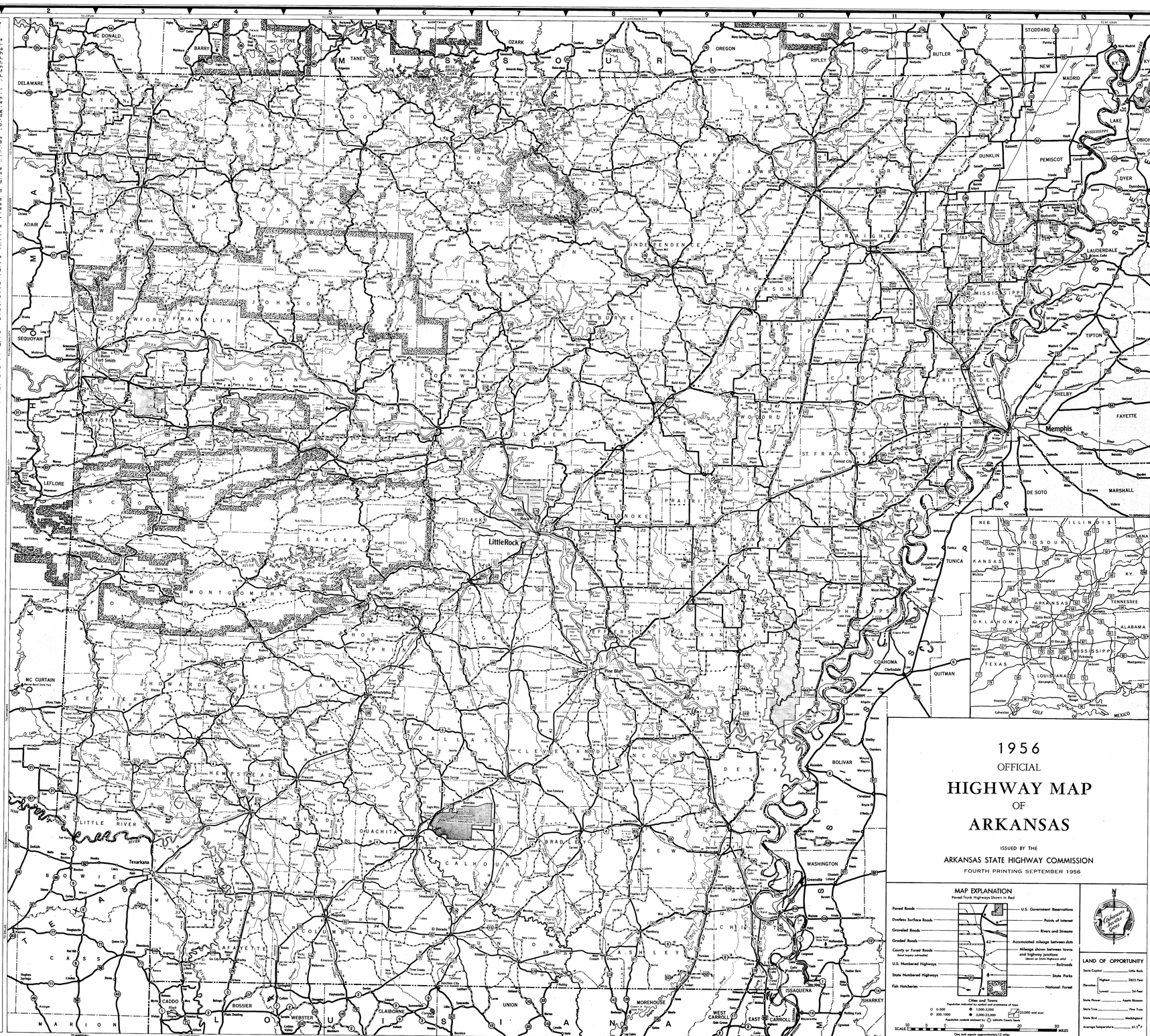
Little Rock
Memphis
Texarkana
Fort Smith
Pine Bluff
Hot Springs
Jonesboro
Blytheville
Helena
Camden
Batesville
Harrison
Russellville
Conway
Searcy
Paragould
Walnut Ridge
Dardanelle
Booneville
Berryville
Eureka Springs
Mountain View
Clarksville
Lonoke
Stuttgart
Arkadelphia
Nashville
Hope
Magnolia
El Dorado
Crossett
Monticello
Lake Ouachita
Lake Greeson
Lake Catherine
Lake Chicot
Lake Conway
Nimrod Lake
Norfork Lake
Bull Shoals Lake
Blanchard Springs
Petit Jean
Devils Den
Crowley's Ridge
Arkansas Post
Buffalo River
Mammoth Spring
Magnet Cove
White Rock
Riverdale
Mount Cacophony
Mt. Magazine
Stuttgart
Pea Ridge
Lake Ouachita
Lake Greeson
Lake Chicot
Lake Conway
Lake Catherine
Lake Nimrod
Lake Norfork
Lake Bull Shoals
Lake Dardanelle
Lake Nimrod
Lake Chicot
Lake Ouachita
Lake Greeson
Lake Catherine
Lake Conway
Lake Nimrod
Lake Norfork
Lake Bull Shoals
Lake Dardanelle