



# Arkansas Institutional Road Report

Arkansas Department of Transportation  
Published April 2022



This page intentionally left blank.



# Table of Contents

## Page Number

Executive Summary.....	1
Arkansas State Park Roads.....	2
• Legislative Authority 27-67-204 .....	3
• State Park Roads Maintained by ARDOT (Table 1).....	4
• Exhibit A .....	5
Institutional Access Roads.....	6
• Minute Order 4201 .....	7
• Institutional Access Roads Maintained by ARDOT (Table 2).....	8
• Exhibit B .....	11
Game & Fish Access Roads.....	12
• Minute Order 70-188 .....	13
• 1970 ARDOT and AGFC Memorandum of Understanding.....	14
• 2003 ARDOT and AGFC Marine Fuel Tax Agreement.....	15
• Game & Fish Access Roads Maintained by ARDOT (Table 3).....	16
• Exhibit C .....	17
Airport Access Roads.....	18
• Legislative Authority 27-67-205.....	19
• Airport Access Roads Maintained by ARDOT (Table 4).....	20
• Exhibit D .....	21
Industrial Access Roads.....	22
• Minute Order 79-355.....	23
• Minute Order 97-103.....	24
• Industrial Access Roads Maintained by ARDOT (Table 5).....	25
• Exhibit E .....	26
Appendices	
Appendix A – Arkansas State Park Roads.....	A
• Lonoke, Highway 386 Section 2 – Toltec Mounds State Park.....	A-1
• Crawford, Highway 400 Section 1 – Lake Fort Smith State Park.....	A-2
• Baxter, Highway 600 Section 3 – Bull Shoals-White River State Park.....	A-3
• Howard, Highway 600 Section 4 – Cossatot River State Park.....	A-4
• Polk, Highway 600 Section 5 – Brushy Creek State Park.....	A-5
• Greene, Highway 600 Section 6 – Crowley’s Ridge State Park.....	A-6
• Pike, Highway 600 Section 7 – Daisy State Park.....	A-7

• Washington, Highway 600 Section 8 – Devil's Den State Park.....	A-8
• Pike, Highway 600 Section 9 – Crater of Diamonds State Park.....	A-9
• Desha, Highway 600 Section 10 – Delta Heritage Trail.....	A-10
• Jackson, Highway 600 Section 11 – Jacksonport State Park.....	A-11
• Clark, Highway 600 Section 12 – DeGray State Park.....	A-12
• Hot Spring, Highway 600 Section 13 – DeGray State Park.....	A-13
• Hot Spring, Highway 600 Section 14 – Lake Catherine State Park.....	A-14
• Lawrence, Highway 600 Section 15 – Lake Charles State Park.....	A-15
• Chicot, Highway 600 Section 16 – Lake Chicot State Park.....	A-16
• Yell, Highway 600 Section 17 – Lake Dardanelle State Park (Boat Dock Area).....	A-17
• Desha, Highway 600 Section 18 – McCallie Access & Overlook.....	A-18
• Little River, Highway 600 Section 19 – Millwood State Park.....	A-19
• Crawford, Highway 600 Section 20 – Lake Fort Smith State Park.....	A-20
• Garland, Highway 600 Section 21 – Lake Ouachita State Park.....	A-21
• Cross, Highway 600 Section 22 – Village Creek State Park.....	A-22
• Pope, Highway 600 Section 24 – Lake Dardanelle State Park.....	A-23
• Fulton, Highway 600 Section 25 – Mammoth Spring State Park.....	A-24
• Washington, Highway 600 Section 26 – Prairie Grove Battlefield State Park.....	A-25
• Yell, Highway 600 Section 27 – Mount Nebo State Park.....	A-26
• Randolph, Highway 600 Section 29 – Davidsonville Historic State Park.....	A-27
• Greene, Highway 600 Section 30 – Lake Frierson State Park.....	A-28
• Conway, Highway 600 Section 31 – Petit Jean State Park.....	A-29
• Poinsett, Highway 600 Section 32 – Lake Poinsett State Park.....	A-30
• Polk, Highway 600 Section 34 – Queen Wilhelmina State Park.....	A-31
• Nevada, Highway 600 Section 35 – White Oak Lake State Park.....	A-32
• Faulkner, Highway 600 Section 37 – Woolly Hollow State Park.....	A-33
• Stone, Highway 600 Section 39 – Ozark Folk Center.....	A-34
• Bradley, Highway 600 Section 40 – Moro Bay State Park.....	A-35
• Columbia, Highway 600 Section 41 – Logoly State Park.....	A-36
• Pulaski, Highway 600 Section 42 – Pinnacle Mountain State Park.....	A-37
• Lincoln, Highway 600 Section 43 – Cane Creek State Park.....	A-38
• Logan, Highway 600 Section 44 – Mt. Magazine State Park.....	A-39



## Appendix B – Institutional Access Roads

### Correctional Facilities

- Lincoln, Highway 831 Section 1 – Arkansas Department of Correction - Cummins..... B-1
- Jefferson, Highway 832 Section 1 – Arkansas Department of Correction – Tucker  
Woman's Unit ..... B-2
- Jefferson, Highway 833 Section 1 – Arkansas Department of Community Correction  
– Pine Bluff..... B-3
- Jefferson, Highway 833 Section 2 – Arkansas Department of Correction – Diagnostic  
Unit..... B-4
- Pulaski, Highway 834 Section 1 – Arkansas Department of Correction - Wrightsville... B-5
- Chicot, Highway 834 Section 2 – Arkansas Department of Correction – Delta Regional  
Unit - Dermott..... B-6
- Izard, Highway 834 Section 3 – Arkansas Department of Correction – North Central  
Unit - Calico Rock..... B-7
- Saline, Highway 835 Section 1 – Arkansas Youth Services Center - Alexander..... B-8

### Educational Facilities

- Boone, Highway 805 Section 2 – North Arkansas College - Harrison..... B-9
- Phillips, Highway 821 Section 1 – Phillips County Community College..... B-10
- Drew, Highway 871 Section 1 – University of Arkansas - Monticello..... B-11
- Pope, Highway 872 Section 1 – Arkansas Tech University - Russellville..... B-12
- Washington, Highway 873 Section 1 – University of Arkansas - Fayetteville..... B-13
- Pulaski, Highway 873 Section 2 – University of Arkansas - Little Rock..... B-14
- Clark, Highway 874 Section 1 – Henderson State University - Arkadelphia..... B-15
- Columbia, Highway 875 Section 1 – Southern Arkansas University - Magnolia..... B-16
- Faulkner, Highway 876 Section 1 – University of Central Arkansas - Conway..... B-17
- Craighead, Highway 877 Section 1 – Arkansas State University - Jonesboro..... B-18
- Jefferson, Highway 878 Section 1 – University of Arkansas - Pine Bluff..... B-19
- Pulaski, Highway 879 Section 1 – Arkansas School for the Deaf - Little Rock..... B-20
- Pulaski, Highway 880 Section 1 – Arkansas School for the Blind - Little Rock..... B-21
- White, Highway 883 Section 1 – Arkansas State University - Beebe..... B-22
- Jefferson, Highway 884 Section 1 – Southeast Technical College - Pine Bluff..... B-23
- Garland, Highway 887 Section 2 – Garland County Community College - Hot Spring... B-24
- Conway, Highway 888 Section 1 – University of Arkansas Community College -  
Morriton..... B-25

- White, Highway 889 Section 1 – Foothills VoTech School.....B-26
- Franklin, Highway 890 Section 1 – Arkansas Tech University – Ozark Campus.....B-27
- Hempstead, Highway 890 Section 2 – University of Arkansas Community College -  
Hope.....B-28
- Mississippi, Highway 890 Section 3 – Cotton Boll Vocational School - Burdette.....B-29
- Poinsett, Highway 890 Section 4 – Arkansas State University Technical Center -  
Marked Tree.....B-30
- Union, Highway 890 Section 5 – South Arkansas Community College.....B-31
- St. Francis, Highway 890 Section 6 – Crowley's Ridge Technical Institute -  
Forrest City.....B-32
- Boone, Highway 890 Section 7 – North Arkansas College - Harrison.....B-33
- Calhoun, Highway 890 Section 8 – Southern Arkansas University Technical Institute..B-34
- Randolph, Highway 890 Section 10 – Black River Technical College.....B-35
- Desha, Highway 890 Section 11 – Great River VoTech School - McGehee.....B-36
- Ashley, Highway 890 Section 12 – Forest Echoes VoTech - North Crossett.....B-37
- Hot Spring, Highway 890 Section 13 – College of the Ouachitas - Malvern.....B-38
- Jackson, Highway 890 Section 14 – Arkansas State University - Newport.....B-39
- Washington, Highway 890 Section 15 – Northwest Arkansas VoTech School -  
Springdale.....B-40
- Arkansas, Highway 890 Section 16 – Rice Belt VoTech School - Dewitt.....B-41
- Izard, Highway 890 Section 17 – Ozarka College - Melborne.....B-42
- Sevier, Highway 890 Section 18 – Cossatot Community College - DeQueen.....B-43
- Polk, Highway 890 Section 19 – University of Arkansas Rich Mountain - Mena.....B-44
- Independence, Highway 890 Section 20 – University of Arkansas Community College -  
Batesville.....B-45
- Calhoun, Highway 890 Section 22 – Arkansas Fire Training Academy.....B-46
- St. Francis, Highway 890 Section 23 – East Arkansas Community College.....B-47
- Lawrence, Highway 890 Section 24 – Black River VoTech Fire Training Center.....B-48

#### Experiment Stations

- Lee, Highway 811 Section 1 – Arkansas Agricultural Experiment Station, Lon Mann Cotton  
Research Station.....B-49
- Washington, Highway 812 Section 1 – Milo J. Shult Agricultural Research & Extension  
Center.....B-50



- Independence, Highway 813 Section 1 – Arkansas Agricultural Experiment Station, Livestock Forestry Research Station..... B-51
- Hempstead, Highway 814 Section 1 – University of Arkansas Southwest Research and Extension Center..... B-52
- Arkansas, Highway 815 Section 1 – Arkansas Agricultural Experiment Station, Rice Research and Extension Center..... B-53
- Crittenden, Highway 816 Section 1 – University of Arkansas Division of Agriculture..... B-54
- Mississippi, Highway 817 Section 1 – Arkansas Agricultural Experiment Station, Northeast Research and Extension Center..... B-55
- Johnson, Highway 818 Section 1 – Arkansas Agricultural Experiment Station, Fruit Experiment Station..... B-56
- Crawford, Highway 819 Section 1 – Arkansas Agricultural Experiment Station, Vegetable Research Station..... B-57
- Desha, Highway 823 Section 1 – University of Arkansas Agricultural Experiment Station Southeast Branch..... B-58
- St. Francis, Highway 824 Section 1 – Arkansas Agricultural Experiment Station, Pine Tree Research Station..... B-59

#### Health Service Facilities

- Bradley, Highway 840 Section 1 – Southeast Arkansas Human Development Center - Warren..... B-60
- Pulaski, Highway 841 Section 1 – State Hospital & UAMS - Little Rock..... B-61
- Saline, Highway 842 Section 1 – Arkansas Health Center - Benton..... B-62
- Logan, Highway 843 Section 1 – Arkansas Children's Colony - Booneville..... B-63
- Pulaski, Highway 846 Section 1 – Arkansas State Department of Health..... B-64
- Pulaski, Highway 885 Section 1 – Arkansas Veterans Home..... B-65
- Faulkner, Highway 886 Section 1 – Human Development Center - Conway..... B-66
- Craighead, Highway 886 Section 2 – Arkansas Children's Colony - Jonesboro..... B-67
- Garland, Highway 887 Section 1 – Rehabilitation Center - Hot Springs..... B-68
- Clark, Highway 890 Section 9 – Human Development Center - Arkadelphia..... B-69

#### State Police Facilities

- Pulaski, Highway 801 Section 1 – State Police Headquarters - Little Rock..... B-70
- Bradley, Highway 805 Section 1 – State Police Headquarters - Warren..... B-71
- St. Francis, Highway 806 Section 2 – State Police Headquarters - Forrest City..... B-72

## ARDOT Facilities

- Pope, Highway 830 Section 2 – ARDOT District 8 Offices - Russellville.....B-73
- Pulaski, Highway 830 Section 6 – ARDOT District 6 Offices - Little Rock.....B-74

## Miscellaneous State Facilities

- Clark, Highway 26 Section 5S – Armed Forces Reserve Center.....B-75
- Pulaski, Highway 809 Section 1 – Capital Grounds - Little Rock.....B-76
- Pulaski, Highway 825 Section 1 – Governor’s Mansion - Little Rock.....B-77
- Pulaski, Highway 839 Section 1 – Arkansas State Fairgrounds - Little Rock.....B-78
- Pulaski, Highway 841 Section 2 – War Memorial Stadium.....B-79

## Appendix C – Game and Fish Access Roads

- Ashley, Highway 902 Section 1 – Lake Wilson.....C-1
- Conway, Highway 915 Section 1 & 2 – Overcup Lake Landing.....C-2
- Crawford, Highway 917 Section 1 – Ozark Reservoir.....C-3
- Chicot/Drew, Highway 922 Section 1 – Lake Wallace.....C-4
- Iazard/Stone, Highway 933 Section 1 & 2 – White River.....C-5
- Jefferson, Highway 935 Section 1 – Lake Pine Bluff.....C-6
- Lonoke, Highway 943 Section 1 – Joe Hogan Fish Hatchery.....C-7
- Miller, Highway 946 Section 1 – Red River.....C-8
- Mississippi, Highway 947 Section 1 – Lexora Chute.....C-9
- Montgomery, Highway 949 Section 2 – Lake Ouachita (Denby Point Use Area).....C-10
- Montgomery, Highway 949 Section 3 – Lake Ouachita (Shangri-Law Use Area).....C-11
- Montgomery, Highway 949 Section 4 – Lake Ouachita (Mountain Harbor Use Area)....C-12
- Poinsett, Highway 956 Section 1 – Bayou De View Area.....C-13
- Prairie, Highway 859 Section 1 – Des Arc Lake.....C-14

## Appendix D – Airport Facilities

- Arkansas, Highway 980 Section 1 – Almyra Municipal Airport.....D-1
- Carroll, Highway 980 Section 2 – Carroll County Airport.....D-2
- Mississippi, Highway 980 Section 3 – Blytheville Municipal Airport.....D-3
- Lonoke, Highway 980 Section 5 – Carlisle Municipal Airport.....D-4
- Clay, Highway 980 Section 6 – Corning Municipal Airport.....D-5
- Chicot, Highway 980 Section 7 – Dermott Municipal Airport.....D-6
- Marion, Highway 980 Section 11 – Marion County Regional Airport.....D-7
- Boone, Highway 980 Section 12 – Boone County Regional Airport.....D-8



• Prairie, Highway 980 Section 13 – Hazen Municipal Airport.....	D-9
• Cleburne, Highway 980 Section 14 – Heber Spring Municipal Airport.....	D-10
• Chicot, Highway 980 Section 17 – Lake Village Municipal Airport.....	D-11
• Columbia, Highway 980 Section 18 – Magnolia Municipal Airport.....	D-12
• Polk, Highway 980 Section 22 – Mena Intermountain Municipal Airport.....	D-13
• Desha, Highway 980 Section 23 – McGehee Municipal Airport.....	D-14
• Drew, Highway 980 Section 24 – Monticello Municipal Airport/Ellis Field.....	D-15
• Howard, Highway 980 Section 25 – Howard County Airport.....	D-16
• Jackson, Highway 980 Section 26 – Newport Municipal Airport.....	D-17
• Jefferson, Highway 980 Section 28 – Pine Bluff Regional Airport.....	D-18
• Clay, Highway 980 Section 30 – Rector Municipal Airport.....	D-19
• Pope, Highway 980 Section 31 – Russellville Regional Airport.....	D-20
• Benton, Highway 980 Section 32 – Siloam Springs Municipal Airport.....	D-21
• Lawrence, Highway 980 Section 35 – Walnut Ridge Regional Airport.....	D-22
• Bradley, Highway 980 Section 36 – Warren Municipal Airport.....	D-23
• Arkansas, Highway 980 Section 39 – Dewitt Municipal Airport.....	D-24
• Van Buren, Highway 980 Section 40 – Clinton Municipal Airport.....	D-25
• Prairie, Highway 980 Section 42 – Stuttgart Municipal Airport.....	D-26
• Conway, Highway 980 Section 43 – Morrilton Municipal Airport.....	D-27
• Lincoln, Highway 980 Section 44 – Star City Municipal Airport.....	D-28
• Desha, Highway 980 Section 45 – Dumas (Billy Free) Memorial Airport.....	D-29
• Fulton, Highway 980 Section 46 – Salem Municipal Airport.....	D-30
• Madison, Highway 980 Section 47 – Huntsville-Madison County Regional Airport.....	D-31

#### Appendix E – Industrial Access Roads

• Pike, Highway 8 Section 3S – Industrial Access Road.....	E-1
• Craighead, Highway 18 Section 4S – Industrial Access Road.....	E-2
• Benton, Highway 59 Section 1S – Industrial Access Road.....	E-3
• Cross, Highway 64 Section 15S – Industrial Access Road.....	E-4
• Chicot, Highway 65 Section 21S – Industrial Access Road.....	E-5
• Ashley, Highway 82 Section 8S – Industrial Access Road.....	E-6
• Ashley, Highway 133 Section 1S – Industrial Access Road.....	E-7
• Ashley, Highway 169 Section 0 – Industrial Access Road.....	E-8
• Poinsett, Highway 214 Section 3 – Industrial Access Road.....	E-9
• Marion, Highway 235 Section 1S – Industrial Access Road.....	E-10

- Pope, Highway 324 Section 0 – Industrial Access Road.....E-11
- Greene, Highway 358 Section 0 – Industrial Access Road.....E-12
- Howard, Highway 369 Section 0 – Industrial Access Road.....E-13
- Independence, Highway 394 Section 0 – Industrial Access Road.....E-14

## Executive Summary

---

The Arkansas Department of Transportation (ARDOT) is responsible for maintaining the State Highway System totaling 16,465 centerline miles. The State Highway System is predominately rural, totaling 14,114 miles in unincorporated areas. Arkansas' urban highway mileage totals 2,351.

Institutional routes were established as a part of the State Highway System in April 1952. Per legislation and Arkansas Highway Commission policy, ARDOT maintains certain routes that provide public access to state owned facilities. ARDOT is responsible for maintaining 250 miles of public roads that access State Parks, State Institutions, Game and Fish use areas, Airports, and Industrial areas.

More detailed information for each of these programs is included within this report.




## Arkansas State Park Roads

---

In 1937 the Arkansas State Legislature adopted Ark. Code § 27-67-204: Designation of roads in and connected to state parks. This legislation instructed the State Highway Commission to include certain access roads, parking areas, and parking facilities as part of the State Highway System. Arkansas State Park roads that are added to the State Highway System include the most used roads and highways connecting established state highways with state parks and the most used vehicular roads located within the geographical boundaries of all existing state parks. ARDOT may cooperate with the Department of Parks, Heritage, and Tourism in the construction and maintenance of such facilities.

ARDOT maintains roads at 40 of the 52 state parks ranging from 0.3 mile at Prairie Grove Battlefield State Park to 16.2 miles at Delta Heritage Trail State Park. As of December 2019, more than 93 miles of State Park Roads are part of the State Highway System. Exhibit A shows a typical example of state park roads that are maintained by ARDOT. A list of State Park Access Roads is shown in Table 1 and maps detailing the drives maintained at each state park are located in the Arkansas State Park Roads section of Appendix A.



## **Legislative Authority 27-67-204:**

### **Designation of roads in and connected to state parks.**

(a) The State Highway Commission shall include as a part of the state highway system the most used vehicular roads located within the geographical boundaries of all existing state parks and the most used roads and highways connecting established state highways with state parks. When any new state park is created or established, the commission shall immediately include as a part of the state highway system the vehicular road within the boundaries of the new state park and the roads and highways connecting the new state park to established state highways.

(b) The provisions of this section shall be applicable to all state parks which are now or may hereafter be placed under the control and direction of the Department of Parks, Heritage, and Tourism.

(c) It shall be the duty of the commission to provide for maintenance and repairs of these roads as provided for other state highways.

(d)(1) The Arkansas Department of Transportation is authorized to construct and maintain public parking areas and parking facilities at the respective state parks.

(2) For the purposes of this subsection, parking areas and facilities constructed by the Arkansas Department of Transportation at the respective state parks shall be deemed to be a part of the state highway system.

(3) The Department of Parks, Heritage, and Tourism shall study the needs for public parking areas and parking facilities at the respective state parks and shall notify the Arkansas Department of Transportation thereof.

(4) The Arkansas Department of Transportation may cooperate with the Department of Parks, Heritage, and Tourism in the construction and maintenance of such facilities.

**TABLE 1**  
**ARKANSAS STATE PARK ROADS MAINTAINED BY ARDOT**

**40 State Park Facilities**

<b>DISTRICT</b>	<b>COUNTY</b>	<b>ROUTE</b>	<b>SECTION</b>	<b>STATE PARK NAME</b>	<b>MILES</b>	<b>Page</b>
6	Lonoke	386	2	Toltec Mounds State Park	1.277	A-1
4	Crawford	400	1	Lake Fort Smith State Park	2.004	A-2
9	Baxter	600	3	Bull Shoals-White River State Park	3.872	A-3
3	Howard	600	4	Cossatot River State Park	0.339	A-4
4	Polk	600	5	Brushy Creek Access Area	0.505	A-5
10	Greene	600	6	Crowley's Ridge State Park	2.590	A-6
3	Pike	600	7	Daisy State Park	2.298	A-7
4	Washington	600	8	Devil's Den State Park	2.639	A-8
3	Pike	600	9	Crater of Diamonds State Park	1.131	A-9
2	Desha	600	10	Delta Heritage Trail	16.237	A-10
5	Jackson	600	11	Jacksonport State Park	1.645	A-11
7	Clark	600	12	DeGray State Park	1.710	A-12
6	Hot Spring	600	13	DeGray State Park	3.347	A-13
6	Hot Spring	600	14	Lake Catherine State Park	1.699	A-14
10	Lawrence	600	15	Lake Charles State Park	2.039	A-15
2	Chicot	600	16	Lake Chicot State Park	1.814	A-16
8	Yell	600	17	Lake Dardanelle State Park (Boat Dock Area)	2.005	A-17
2	Desha	600	18	McCallie Access & Overlook	1.276	A-18
3	Little River	600	19	Millwood State Park	1.314	A-19
4	Crawford	600	20	Lake Fort Smith State Park	3.110	A-20
6	Garland	600	21	Lake Ouachita State Park	4.290	A-21
1	Cross	600	22	Village Creek State Park	6.619	A-22
8	Pope	600	24	Lake Dardanelle State Park	2.399	A-23
5	Fulton	600	25	Mammoth Spring State Park	0.699	A-24
4	Washington	600	26	Prairie Grove Battlefield State Park	0.329	A-25
8	Yell	600	27	Mount Nebo State Park	2.140	A-26
10	Randolph	600	29	Davidsonville Historic State Park	1.469	A-27
10	Greene	600	30	Lake Frierson State Park	0.825	A-28
8	Conway	600	31	Petit Jean State Park	5.164	A-29
10	Poinsett	600	32	Lake Poinsett State Park	1.240	A-30
4	Polk	600	34	Queen Wilhelmina State Park	0.874	A-31
3	Nevada	600	35	White Oak Lake State Park	1.010	A-32
8	Faulkner	600	37	Woolly Hollow State Park	1.000	A-33
5	Stone	600	39	Ozark Folk Center	0.559	A-34
7	Bradley	600	40	Moro Bay State Park	1.810	A-35
7	Columbia	600	41	Logoly State Park	0.478	A-36
6	Pulaski	600	42	Pinnacle Mountain State Park	1.674	A-37
2	Lincoln	600	43	Cane Creek State Park	1.661	A-38
4	Logan	600	44	Mt. Magazine State Park	5.173	A-39
<b>Total Mileage</b>					<b>92.264</b>	



ARKANSAS DEPARTMENT OF TRANSPORTATION  
CLARK AND HOT SPRING COUNTIES  
DEGRAY LAKE RESORT STATE PARK  
EXHIBIT A



State Park Maintained Roads  
— State Highway 600  
— State Park Road





## **Institutional Access Roads**

---

Arkansas Highway Commission Minute Order 4201, approved August 1961, introduced a new policy for maintenance of institutional access roads and drives. Institutional Roads consist of roadways at Prisons, Higher Learning facilities, Agri-stations and other State-Owned Facilities. These roads and drives have a predominately public function and serve as public access from existing road or street systems to facilities of an institution. Also included are internal roads and drives which primarily serve an institutional function between the buildings and facilities thereof.

ARDOT maintained roads and drives for institutional facilities range in length from 0.06 mile at the Black River Votek Fire Training Center to 7.9 miles at Arkansas State University - Jonesboro. As of December 2019, there are almost 92 miles of Institutional Roads and Drives on the State Highway System. A list of Institutional Access Roads is shown in Table 2. Exhibit B is an example of an Institutional Access Road maintained by ARDOT. Maps detailing the roads and drives maintained at each institutional facility are located in the Institutional Access Roads section of Appendix B.



**Minute Order No. 4201**  
**August 2, 1961**

WHEREAS, the policy was established in April 22, 1952, that maintenance of existing access roads and drives for State institutions would be performed by the Department, and since that time there has been a growing demand for construction of new roads and improvement of existing facilities, and, during this same period, the mileage of the State Highway System has increased to the point where available revenues are insufficient to meet demands for construction on the System; and,

WHEREAS, the primary obligation of the Commission is to adequately maintain and properly improve the highways of the State System, and highway revenues are so dedicated, and also, by statutory authority, funds for the maintenance and complete operation of all State institutions are provided through revenues specifically set aside for that purpose;

NOW, THEREFORE, With the foregoing premises in mind, the following policies are hereby declared with regard to the roads and drives of State institutions:

1. The preservation and upkeep of the publicly traveled access roads and drives at State institutions is a logical responsibility of the State Highway Department, although such roads and drives are not statutory components of the State Highway System.
2. The maintenance and improvement of service drives, parking areas, and other non-public roads are not considered a responsibility of the Highway Department, but are deemed to be an institutional obligation.
3. The initial construction or major reconstruction of roads and drives to serve new, additional, or expanded facilities or improvement of existing roads to higher standards at any institution is considered a legitimate charge against the budget of the institution, and such future work will only be undertaken by the Highway Department on a cost reimbursable agreement with the institution.
4. In furtherance of the policy, the Director is hereby ordered to make an engineering study of the roads and drives of all State institutions, except State Parks, and to log, classify, and plat said roads and drives as follows:
  - a. Those access roads and drives which have predominantly public function and serve as public access from existing road or street systems to the facilities of an institution.
  - b. Those internal roads and drives which serve primarily an institutional function between the buildings and facilities thereof.
5. The roads so platted and approved by the Chief Engineer as set out in item 4 (a) herein shall be designated as Institutional Roads accepted for maintenance by the State Highway Department, and a copy of said plat shall be supplied to the head of each State institution.

**TABLE 2**  
**INSTITUTIONAL ACCESS ROADS MAINTAINED BY ARDOT**

**8 CORRECTIONAL FACILITIES**

DISTRICT	COUNTY	ROUTE	SECTION	INSTITUTION	MILES	PAGE
2	Lincoln	831	1	Arkansas Department of Correction - Cummins	1.712	B-1
2	Jefferson	832	1	Arkansas Department of Correction - Tucker Women's Unit	1.454	B-2
2	Jefferson	833	1	Arkansas Department of Community Correction - Pine Bluff	0.940	B-3
2	Jefferson	833	2	Arkansas Department of Correction - Diagnostic Unit	1.373	B-4
6	Pulaski	834	1	Arkansas Department of Correction - Wrightsville	0.232	B-5
2	Chicot	834	2	Arkansas Department of Correction - Delta Regional Unit - Dermott	0.574	B-6
5	Izard	834	3	Arkansas Department of Correction - North Central Unit - Calico Rock	1.249	B-7
6	Saline	835	1	Arkansas Youth Services Center - Alexander	1.440	B-8
<b>Total Mileage</b>					<b>8.974</b>	

**40 EDUCATIONAL FACILITIES**

DISTRICT	COUNTY	ROUTE	SECTION	INSTITUTION	MILES	PAGE
9	Boone	805	2	North Arkansas College - Harrison	0.627	B-9
1	Phillips	821	1	Phillips County Community College	0.792	B-10
2	Drew	871	1	University of Arkansas - Monticello	5.070	B-11
8	Pope	872	1	Arkansas Tech University - Russellville	3.597	B-12
4	Washington	873	1	University of Arkansas - Fayetteville	5.368	B-13
6	Pulaski	873	2	University of Arkansas - Little Rock	1.030	B-14
7	Clark	874	1	Henderson State University - Arkadelphia	1.399	B-15
7	Columbia	875	1	Southern Arkansas University - Magnolia	2.283	B-16
8	Faulkner	876	1	University of Central Arkansas - Conway	1.520	B-17
10	Craighead	877	1	Arkansas State University - Jonesboro	7.860	B-18
2	Jefferson	878	1	University of Arkansas - Pine Bluff	1.257	B-19
6	Pulaski	879	1	Arkansas School for the Deaf - Little Rock	0.844	B-20
6	Pulaski	880	1	Arkansas School for the Blind - Little Rock	0.496	B-21
5	White	883	1	Arkansas State University - Beebe	0.860	B-22
2	Jefferson	884	1	Southeast Technical College - Pine Bluff	0.155	B-23
6	Garland	887	2	Garland County Community College - Hot Springs	0.220	B-24
8	Conway	888	1	University of Arkansas Community College - Morrilton	0.960	B-25
5	White	889	1	Foothills VoTech School	0.270	B-26
4	Franklin	890	1	Arkansas Tech University - Ozark Campus	0.190	B-27
3	Hempstead	890	2	University of Arkansas Community College - Hope	0.368	B-28

**TABLE 2 (continued)**  
**INSTITUTIONAL ACCESS ROADS MAINTAINED BY ARDOT**

**40 EDUCATIONAL FACILITIES (continued)**

DISTRICT	COUNTY	ROUTE	SECTION	INSTITUTION	MILES	PAGE
10	Mississippi	890	3	Cotton Boll Vocational School - Burdette	0.517	B-29
10	Poinsett	890	4	Arkansas State University Technical Center - Marked Tree	0.423	B-30
7	Union	890	5	South Arkansas Community College	0.386	B-31
1	St. Francis	890	6	Crowley's Ridge Technical Institute - Forrest City	0.390	B-32
9	Boone	890	7	North Arkansas College - Harrison	0.410	B-33
7	Calhoun	890	8	Southern AR University Technical Institute	1.877	B-34
10	Randolph	890	10	Black River Technical College	1.610	B-35
2	Desha	890	11	Great River VoTech School - McGehee	0.250	B-36
2	Ashley	890	12	Forest Echoes VoTech - North Crossett	0.240	B-37
6	Hot Spring	890	13	College of the Ouachitas - Malvern	0.330	B-38
5	Jackson	890	14	Arkansas State University - Newport	0.250	B-39
4	Washington	890	15	Northwest Arkansas VoTech School - Springdale	0.278	B-40
2	Arkansas	890	16	Rice Belt VoTech School - Dewitt	0.426	B-41
5	Izard	890	17	Ozarka College - Melbourne	0.288	B-42
3	Sevier	890	18	Cossatot Community College - DeQueen	0.205	B-43
4	Polk	890	19	University of Arkansas Rich Mountain - Mena	0.452	B-44
5	Independence	890	20	University of Arkansas Community College - Batesville	0.349	B-45
7	Calhoun	890	22	Arkansas Fire Training Academy	0.635	B-46
1	St. Francis	890	23	East Arkansas Community College	0.290	B-47
10	Lawrence	890	24	Black River VoTech Fire Training Center	0.058	B-48
<b>Total Mileage</b>					<b>44.830</b>	

**11 EXPERIMENT STATIONS**

DISTRICT	COUNTY	ROUTE	SECTION	INSTITUTION	MILES	PAGE
1	Lee	811	1	Arkansas Agricultural Experiment Station, Lon Mann Cotton Research Station	0.628	B-49
4	Washington	812	1	Milo J. Shult Agricultural Research & Extension Center	1.580	B-50
5	Independence	813	1	Arkansas Agricultural Experiment Station, Livestock Forestry Research Station	0.912	B-51
3	Hempstead	814	1	University of Arkansas Southwest Research and Extension Center	0.500	B-52
2	Arkansas	815	1	Arkansas Agricultural Experiment Station, Rice Research and Extension Center	0.610	B-53
1	Crittenden	816	1	University of Arkansas Division of Agriculture	0.320	B-54
10	Mississippi	817	1	Arkansas Agricultural Experiment Station, Northeast Research and Extension Center	0.822	B-55
8	Johnson	818	1	Arkansas Agricultural Experiment Station, Fruit Experiment Station	3.560	B-56
4	Crawford	819	1	Arkansas Agricultural Experiment Station, Vegetable Research Station	3.569	B-57
2	Desha	823	1	University of Arkansas Agricultural Experiment Station - Southeast Branch	0.277	B-58
1	St. Francis	824	1	Arkansas Agricultural Experiment Station, Pine Tree Research Station	0.187	B-59
<b>Total Mileage</b>					<b>12.965</b>	

**TABLE 2 (continued)**  
**INSTITUTIONAL ACCESS ROADS MAINTAINED BY ARDOT**

**10 HEALTH SERVICES FACILITIES**

DISTRICT	COUNTY	ROUTE	SECTION	INSTITUTION	MILES	PAGE
7	Bradley	840	1	Southeast AR Human Development Center - Warren	0.688	B-60
6	Pulaski	841	1	State Hospital & UAMS - Little Rock	2.316	B-61
6	Saline	842	1	Arkansas Health Center - Benton	2.765	B-62
4	Logan	843	1	Arkansas Children's Colony - Booneville	3.376	B-63
6	Pulaski	846	1	Arkansas State Department of Health	0.260	B-64
6	Pulaski	885	1	Arkansas Veterans Home	0.090	B-65
8	Faulkner	886	1	Human Development Center - Conway	1.770	B-66
10	Craighead	886	2	Arkansas Children's Colony - Jonesboro	0.860	B-67
6	Garland	887	1	Rehabilitation Center - Hot Springs	1.486	B-68
7	Clark	890	9	Human Development Center - Arkadelphia	1.301	B-69
<b>Total Mileage</b>					<b>14.912</b>	

**3 STATE POLICE FACILITIES**

DISTRICT	COUNTY	ROUTE	SECTION	INSTITUTION	MILES	PAGE
6	Pulaski	801	1	State Police Headquarters - Little Rock	0.468	B-70
7	Bradley	805	1	State Police Headquarters - Warren	0.075	B-71
1	St. Francis	806	2	State Police Headquarters - Forrest City	0.101	B-72
<b>Total Mileage</b>					<b>0.644</b>	

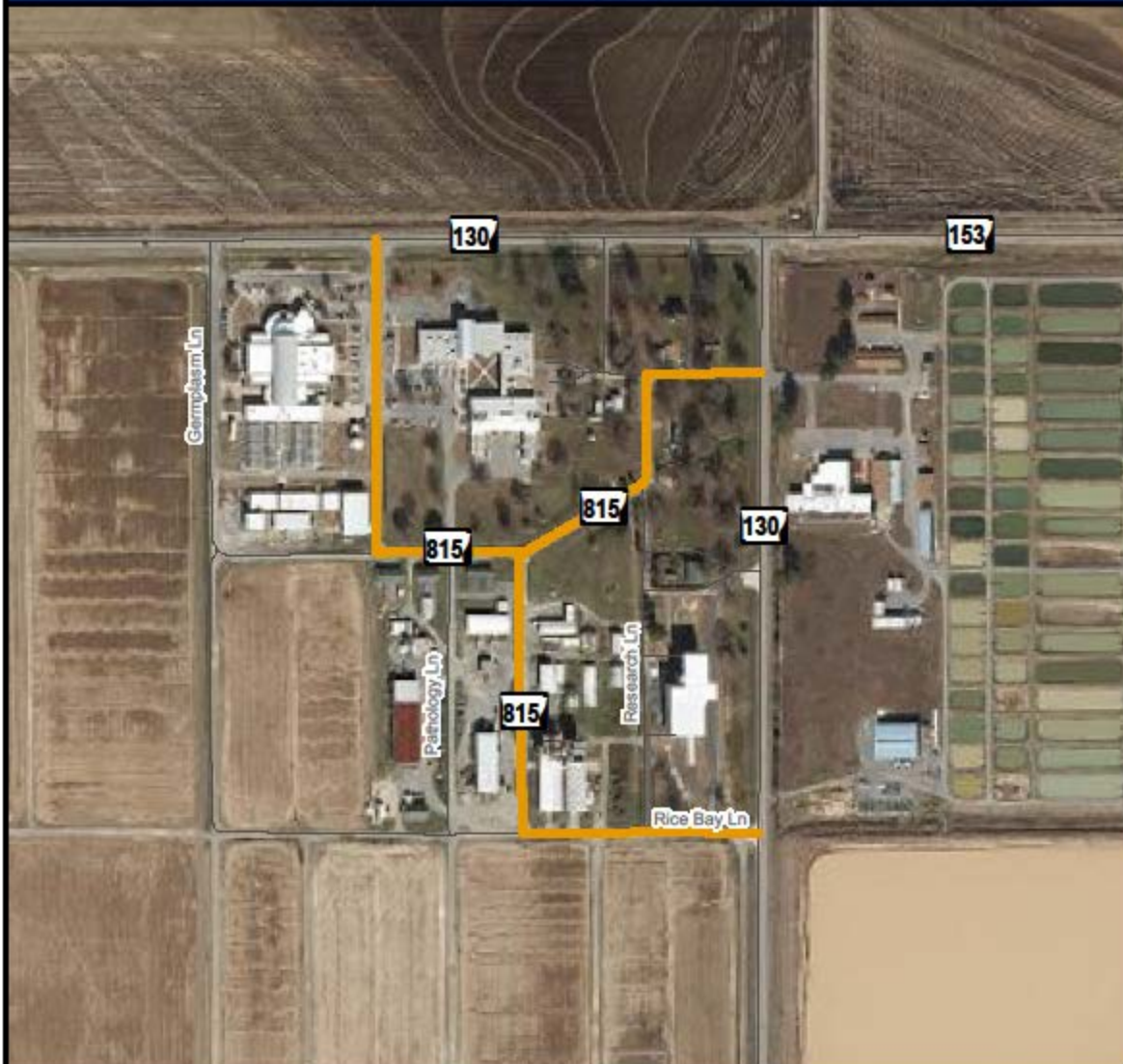
**2 ARDOT FACILITIES**

DISTRICT	COUNTY	ROUTE	SECTION	INSTITUTION	MILES	PAGE
8	Pope	830	2	ARDOT District 8 Offices - Russellville	0.577	B-73
6	Pulaski	830	6	ARDOT District 6 Offices - Little Rock	0.284	B-74
<b>Total Mileage</b>					<b>0.861</b>	

**5 MISCELLANEOUS STATE FACILITIES**

DISTRICT	COUNTY	ROUTE	SECTION	INSTITUTION	MILES	PAGE
7	Clark	26	5S	Armed Forces Reserve Center	0.640	B-75
6	Pulaski	809	1	Capitol Grounds - Little Rock	2.702	B-76
6	Pulaski	825	1	Governors Mansion - Little Rock	0.371	B-77
6	Pulaski	839	1	Arkansas State Fairgrounds - Little Rock	3.690	B-78
6	Pulaski	841	2	War Memorial Stadium	0.408	B-79
<b>Total Mileage</b>					<b>7.811</b>	
<b>Total Institutional Access Roads Mileage</b>					<b>91.892</b>	

ARKANSAS DEPARTMENT OF TRANSPORTATION  
ARKANSAS COUNTY  
UNIVERSITY OF ARKANSAS RICE RESEARCH AND EXTENSION CENTER  
EXHIBIT B



- Institutional Access Roads
- State Highway 815
  - Other State Highways





## Game & Fish Access Roads

---

Game and Fish roads provide access to certain fishing and boating recreational areas under the general supervision of the Arkansas Game and Fish Commission (AGFC). In December 1963, the ARDOT and the AGFC entered into an agreement regarding the construction of access roads to Game and Fish use areas. Arkansas Highway Commission Minute Order 70-188, approved June 1970, authorized the Director to execute a Memorandum of Understanding between the two agencies for improved access to public waters administered by the AGFC.

ARDOT maintained Game and Fish Access roads range in length from 0.1 mile at Lake Pine Bluff to 2.9 miles at Lake Wilson. As of December 2019, there were almost 19 miles of Game and Fish Access Roads on the State Highway System. A list of Game and Fish Access Roads is shown in Table 3. Exhibit C shows an example of a typical Arkansas Game and Fish Access Road. Maps detailing the Game and Fish Access roads maintained by ARDOT are located in the Game & Fish Access Roads section of Appendix C.





**MINUTE ORDER 70-188**  
**June 24, 1970**

WHEREAS, fishing, powerboating, and other water-related activities on the lakes and rivers of the State are a major factor in the Arkansas economy and, the participants in these activities are significant consumers of motor fuels in non-highway usages; and,

WHEREAS, these marine consumers pay motor fuels tax (gasoline tax) on this non-highway use of motor fuels; and,

WHEREAS, the State Highway Department, in cooperation with the Bureau of Public Roads, has studied the marine use of motor fuels in Arkansas, and the findings of this study have been reviewed in conference with the State Game and Fish Commission, who concurred in and approved the findings; and,

WHEREAS, it is recommended that a Memorandum of Understanding be executed by the two Agencies;

NOW THEREFORE, IT IS ORDERED, and the Director is hereby requested to draw and execute a Memorandum of Understanding in cooperation with the Game and Fish Commission under which the two Agencies will meet annually to establish priorities and program schedules for an agreed amount of improvement in highway access to the public waters administered by the Arkansas Game and Fish Commission.

MEMORANDUM OF UNDERSTANDING  
BETWEEN  
THE ARKANSAS STATE HIGHWAY COMMISSION  
AND  
THE ARKANSAS GAME AND FISH COMMISSION  
RELATIVE TO

The establishment of a joint effort to provide improved highway access to public waters administered by the Game and Fish Commission.

WHEREAS, water recreation and water sport activities are a major factor in the economy of the State, and,

WHEREAS, the participants in these water related activities are significant consumers of motor fuels for non-highway related usages as verified by a recent study conducted by the Arkansas State Highway Department in cooperation with the U.S. Department of Transportation, and,

WHEREAS, highway gasoline taxes are collected on the motor fuels consumed in boating activities, and,

WHEREAS, it is mutually agreed that it is appropriate and equitable that a portion of the motor fuel tax revenues be used in providing improved highway services to those partaking in water recreation activities.


NOW THEREFORE, IT IS AGREED that at some time within the first quarter of each calendar year, the Arkansas State Highway Department will determine the funds available as based on the 1968 Marine Use Study and will meet with the Arkansas Game and Fish Commission to cooperatively establish the priority of highway improvements to provide access to public waters administered by the Game and Fish Commission for the next fiscal year.

IT IS FURTHER AGREED, that each annual program will be mutually agreed upon, and that the programming and construction of these projects will be subject to the standard administrative and fiscal controls currently governing the State Highway Department for the respective program and financial systems under which these highway improvements are to be performed.

In witness whereof the parties thereto have executed this Agreement  
this 1<sup>st</sup> day of July, 1970.


for the

ARKANSAS STATE HIGHWAY COMMISSION

  
Director of Highways

for the

ARKANSAS GAME AND FISH COMMISSION

  
Director

MARINE FUEL TAX AGREEMENT  
BETWEEN  
THE ARKANSAS HIGHWAY COMMISSION (AHC)  
AND  
THE ARKANSAS GAME AND FISH COMMISSION (AG&FC)  
RELATIVE TO

The establishment of a joint effort to provide improved public access to the waters of the State through funding the AG&FC's Public Access Boat Launching Ramp Construction Program.

WHEREAS, highway gasoline taxes are collected on motor fuels consumed in boating activities; and

WHEREAS, the AG&FC spends approximately \$500,000 annually for the construction of public access boat launching ramps; and

WHEREAS, the AG&FC proposes to fund the construction of these boat launching ramps from the Marine Fuel Tax Fund; and

WHEREAS, the type of boat launching ramps to be constructed may range from small, primitive ramps where only concrete and base stone are necessary and the larger ramps, located in urban settings where design features may include higher standards to the special need required to accommodate large bass tournaments, city planning and River Park amenities; and

WHEREAS, these boat launching ramps are constructed by two methods, either by State Force Account, using AG&FC personnel, materials and equipment, or by contract, to be advertised and let by AG&FC or the AHTD; and

WHEREAS, if the public access boat launching ramp is constructed by State Force Account, only materials and actual equipment costs, itemized by the project and supported by bills, may be submitted for reimbursement with Marine Fuel Tax Funds; and

WHEREAS, it is understood that AG&FC employees' salaries and expense accounts will not be charged to the program; and

WHEREAS, statements will be submitted, at least annually, to the Director of the Arkansas State Highway and Transportation Department (AHTD) for applicable charges to the statewide Public Boat Launching Ramp Construction Program, for expenses incurred by the AG&FC in accomplishing State Force Account and contract work; and

WHEREAS, the statement of charges for the State Force Account and contract work will be charged to the Marine Fuel Tax Fund and a warrant in the appropriate and substantiated amount will be forwarded to the Arkansas Game and Fish Commission for periodic reimbursement upon completion of work.

NOW THEREFORE, IT IS RESOLVED that the Arkansas Highway Commission and the Arkansas Game and Fish Commission do hereby agree to participate through the Marine Fuel Tax Program to fund the AG&FC's costs associated with the statewide Public Access Boat Launching Ramp Construction Program. The Marine Fuel Tax funds used for this purpose shall not exceed \$500,000 annually for State Force Account and contract work combined. Exceptions must be approved by the Directors of each Commission. The agreement will include all completed work incurred during the calendar year of 2002 as well as those of subsequent years.

IN WITNESS WHEREOF the parties have executed this agreement this 16th day of January, 2003.

**For the  
AR State Highway & Transportation Department**

  
\_\_\_\_\_  
Dan Flowers  
Director

**For the  
Arkansas Game & Fish Commission**

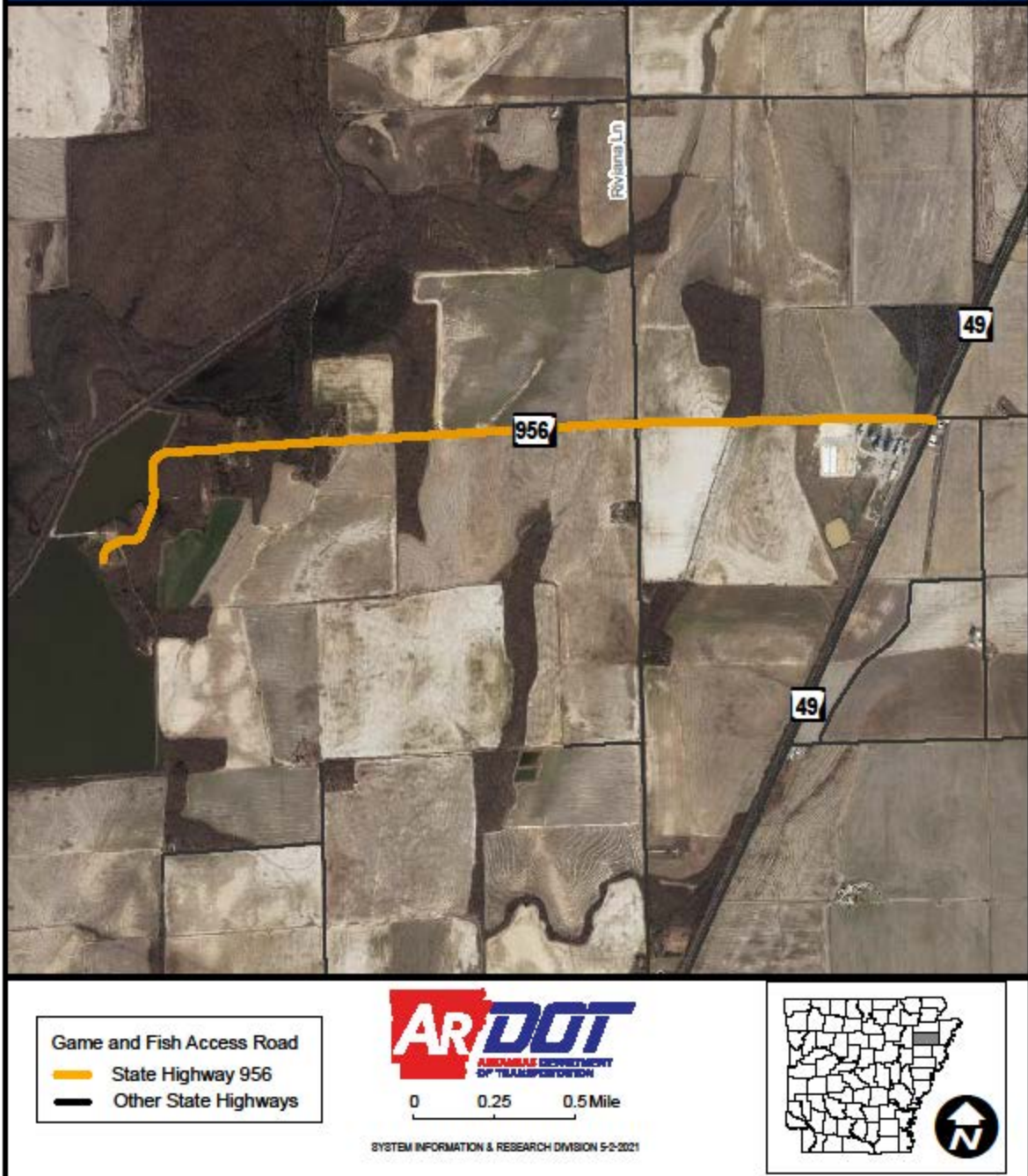
  
\_\_\_\_\_  
Hugh G. Durham, IV  
Director

**TABLE 3**  
**GAME AND FISH ACCESS ROADS MAINTAINED BY ARDOT**

**14 GAME AND FISH ACCESS ROADS**

<b>DISTRICT</b>	<b>COUNTY</b>	<b>ROUTE</b>	<b>SECTION</b>	<b>LOCATION</b>	<b>MILES</b>	<b>PAGE</b>
2	Ashley	902	1	Lake Wilson	2.884	C-1
8	Conway	915	1 & 2	Overcup Lake Landing	1.099	C-2
4	Crawford	917	1	Ozark Reservoir	1.310	C-3
2	Chicot/Drew	922	1	Lake Wallace	2.734	C-4
5	Izard/Stone	933	1 & 2	White River	0.482	C-5
2	Jefferson	935	1	Lake Pine Bluff	0.148	C-6
6	Lonoke	943	1	Joe Hogan Fish Hatchery	0.430	C-7
3	Miller	946	1	Red River	0.634	C-8
10	Mississippi	947	1	Luxora Chute	1.077	C-9
8	Montgomery	949	2	Lake Ouachita (Denby Point Use Area)	0.659	C-10
8	Montgomery	949	3	Lake Ouachita (Shangri-Law Use Area)	2.037	C-11
8	Montgomery	949	4	Lake Ouachita (Mountain Harbor Use Area)	1.936	C-12
10	Poinsett	956	1	Bayou De View Area	2.838	C-13
6	Prairie	959	1	Des Arc Lake	0.568	C-14
<b>Total Mileage</b>					<b>18.836</b>	

ARKANSAS DEPARTMENT OF TRANSPORTATION  
POINSETT COUNTY  
EARL BUSS BAYOU DEVIEU WILDLIFE MANAGEMENT AREA  
EXHIBIT C



## Airport Access Roads

---



In 1971, Act 248 was approved by the Arkansas General Assembly adding certain designated roads to municipal airports onto the State Highway System. In 2015 the 90<sup>th</sup> Arkansas General Assembly amended the legislation regarding Airport Access Roads as presented in Ark. Code §27-67-205 (Acts 2015, No. 590) on the next page.

ARDOT maintained Airport Access roads range in length from 0.1 mile at Dermott Municipal Airport to 3.6 miles at Nashville Municipal Airport. As of December 2019, almost 33 miles of Airport Access Roads were on the State Highway System. A list of Airport Access Roads is shown in Table 4. Exhibit D is an example of an Airport Access Road maintained by ARDOT. Maps detailing the access roads maintained at each airport facility are located in the Airport Access Roads section of Appendix D.

## **Legislative Authority 27-67-205.**

### **Designation of roads to municipal airports.**

The State Highway Commission may include as a part of the state highway system the principal vehicular road leading to each municipal airport in this state that is located outside the city limits of a municipality and that:

- (1) Has one (1) or more hard-surfaced runways at least two thousand feet (2,000') in length;
- (2) Provides fueling services for aircraft; and
- (3) Provides overnight tie-down facilities for aircraft.



**TABLE 4**  
**AIRPORT ACCESS ROADS MAINTAINED BY ARDOT**

**31 AIRPORT FACILITIES**

<b>DISTRICT</b>	<b>COUNTY</b>	<b>ROUTE</b>	<b>SECTION</b>	<b>AIRPORT NAME</b>	<b>MILES</b>	<b>Page</b>
2	Arkansas	980	1	Almyra Municipal Airport	2.735	D-1
9	Carroll	980	2	Carroll County Airport	0.520	D-2
10	Mississippi	980	3	Blytheville Municipal Airport	1.129	D-3
6	Lonoke	980	5	Carlisle Municipal Airport	2.170	D-4
10	Clay	980	6	Corning Municipal Airport	0.399	D-5
2	Chicot	980	7	Dermott Municipal Airport	0.144	D-6
9	Marion	980	11	Marion County Regional Airport	1.229	D-7
9	Boone	980	12	Boone County Regional Airport	0.548	D-8
6	Prairie	980	13	Hazen Municipal Airport	1.116	D-9
5	Cleburne	980	14	Heber Spring Municipal Airport	0.234	D-10
2	Chicot	980	17	Lake Village Municipal Airport	1.717	D-11
7	Columbia	980	18	Magnolia Municipal Airport	0.657	D-12
4	Polk	980	22	Mena Intermountain Municipal Airport	0.707	D-13
2	Desha	980	23	McGehee Municipal Airport	0.959	D-14
2	Drew	980	24	Monticello Municipal Airport/Ellis Field	0.526	D-15
3	Howard	980	25	Howard County Airport	3.563	D-16
5	Jackson	980	26	Newport Municipal Airport	2.399	D-17
2	Jefferson	980	28	Pine Bluff Regional Airport	1.508	D-18
10	Clay	980	30	Rector Municipal Airport	0.309	D-19
8	Pope	980	31	Russellville Regional Airport	0.493	D-20
9	Benton	980	32	Siloam Springs Municipal Airport	0.225	D-21
10	Lawrence	980	35	Walnut Ridge Regional Airport	1.884	D-22
7	Bradley	980	36	Warren Municipal Airport	0.514	D-23
2	Arkansas	980	39	Dewitt Municipal Airport	2.025	D-24
8	Van Buren	980	40	Clinton Municipal Airport	0.450	D-25
6	Prairie	980	42	Stuttgart Municipal Airport	1.115	D-26
8	Conway	980	43	Morrilton Municipal Airport	0.793	D-27
2	Lincoln	980	44	Star City Municipal Airport	0.710	D-28
2	Desha	980	45	Dumas (Billy Free) Memorial Airport	0.486	D-29
5	Fulton	980	46	Salem Municipal Airport	0.490	D-30
9	Madison	980	47	Huntsville-Madison Co. Regional Airport	1.120	D-31
<b>Total Mileage</b>					<b>32.874</b>	

ARKANSAS DEPARTMENT OF TRANSPORTATION  
BENTON COUNTY  
SILOAM SPRINGS MUNICIPAL AIRPORT  
EXHIBIT D



- Airport Access Road
- State Highway 980
- Other State Highways



0 0.1 0.2 Mile

SYSTEM INFORMATION & RESEARCH DIVISION 5-2-2021




## Industrial Access Roads

---

Industrial Access Roads added to the State Highway System met the criteria laid out in Minute Order 79-355. The criteria for designation as an industrial access road included: the plant was required to produce a product ready for distribution or retail consumption; the plant was required to ship or receive goods on a highway; a new plant shall employ at least 50 people or an expansion shall employ at least 50 additional people; the plant was required to operate year-round; the right of way was required to be provided at no cost to the Arkansas Highway Commission; and the road was required to be open to the public.

Arkansas Highway Commission Minute Order 97-103, passed in June 1997, prohibits the addition of any new roads to the Industrial Access Road program. ARDOT maintained Industrial Access roads range in length from 0.1 mile to 2.2 miles. As of December 2019, there were more than 12 miles of Industrial Access Roads on the State Highway System. A list of Industrial Access Roads is shown in Table 5. Exhibit E shows a typical Industrial Access Road in Ashley County. Maps detailing each industrial access road maintained by ARDOT are located in the Industrial Access Roads section of the Appendix E.



## **MINUTE ORDER 79-355**

**May 23, 1979**

WHEREAS, it is in the best Interests of the State to add certain industrial access roads to the State Highway System, and it is essential that a formal policy be adopted for such additions to the State Highway System;

NOW THEREFORE, the Arkansas State Highway Commission hereby adopts the following reasonable criteria to be used by the said Commission for determining the propriety of the addition of any industrial access road to the State Highway System:

Additions to the State Highway System as an industrial access road shall meet all of the following criteria:

- (1) To qualify for service by an industrial access road on the State Highway System, the subject industrial plant must produce a finished product that is either manufactured, processed, assembled or packaged thereat ready for wholesale distribution and/or retail consumption.
- (2) The subject industrial plant must receive or ship goods by highway.
- (3) Such adequate industrial-access is a condition precedent to the company's decision-making process prior to construction of a new industrial plant or major expansion of an existing plant which is not served by an industrial access road now an element of the State Highway System.
- (4) The subject industrial activity shall employ a labor force of at least fifty (50) employees, if new, or expand by fifty (50) employees its present labor force, if a major expansion of existing activity.
- (5) The industrial activity shall not be seasonal in nature, but the operation must be on a year-round basis with a reasonable stability of employment throughout the year.
- (6) Adequate right-of-way clear of man-made obstructions must be made available at no cost to the State.
- (7) The legal entity conducting the subject industrial activity shall agree to accept the location of the access road as established by the Commission, and shall further agree that such access road will be available as a public way for use by the general public from its junction with an existing highway throughout its extent to the entrance gate of the industrial plant.

## **MINUTE ORDER 97-103**

**June 25, 1997**

WHEREAS, the Arkansas Highway Commission supports the economic development activities of the State of Arkansas; and

WHEREAS, an adequately maintained state highway system is essential to the State's economic development activities; and

WHEREAS, current highway revenues are needed for improvements to the State Highway System to support existing and expanding industries; and

WHEREAS, the Commission supports an adequate funding level from general revenues for the Arkansas Industrial Development Commission's program of providing needed infrastructure to industries.

NOW THEREFORE, in order to utilize all available highway revenue on recognized critical state highway needs, no additional Industrial Access Road projects will be considered and Arkansas Highway Commission Minute Order No. 91-95 is hereby rescinded.

**TABLE 5**  
**INDUSTRIAL ACCESS ROADS MAINTAINED BY ARDOT**

**14 INDUSTRIAL ACCESS ROADS**

<b>DISTRICT</b>	<b>COUNTY</b>	<b>ROUTE</b>	<b>SECTION</b>	<b>LOCATION</b>	<b>MILES</b>	<b>Page</b>
3	Pike	8	3S	Industrial Access Road	0.242	E-1
10	Craighead	18	4S	Industrial Access Road	1.160	E-2
9	Benton	59	1S	Industrial Access Road	0.713	E-3
1	Cross	64	15S	Industrial Access Road	1.052	E-4
2	Chicot	65	21S	Industrial Access Road	0.398	E-5
2	Ashley	82	8S	Industrial Access Road	0.128	E-6
2	Ashley	133	1S	Industrial Access Road	0.531	E-7
2	Ashley	169	0	Industrial Access Road	0.826	E-8
10	Poinsett	214	3	Industrial Access Road	2.229	E-9
9	Marion	235	1S	Industrial Access Road	0.311	E-10
8	Pope	324	0	Industrial Access Road	0.756	E-11
10	Greene	358	0	Industrial Access Road	2.111	E-12
3	Howard	369	0	Industrial Access Road	0.160	E-13
5	Independence	394	0	Industrial Access Road	2.000	E-14
<b>Total Mileage</b>					<b>12.617</b>	



ARKANSAS DEPARTMENT OF TRANSPORTATION  
ASHLEY COUNTY  
GEORGIA-PACIFIC CORPORATION  
EXHIBIT E



- Industrial Access Road
- State Highway 169
- Other State Highways



0 0.1 0.2 Mile

SYSTEM INFORMATION & RESEARCH DIVISION 5-2-2021



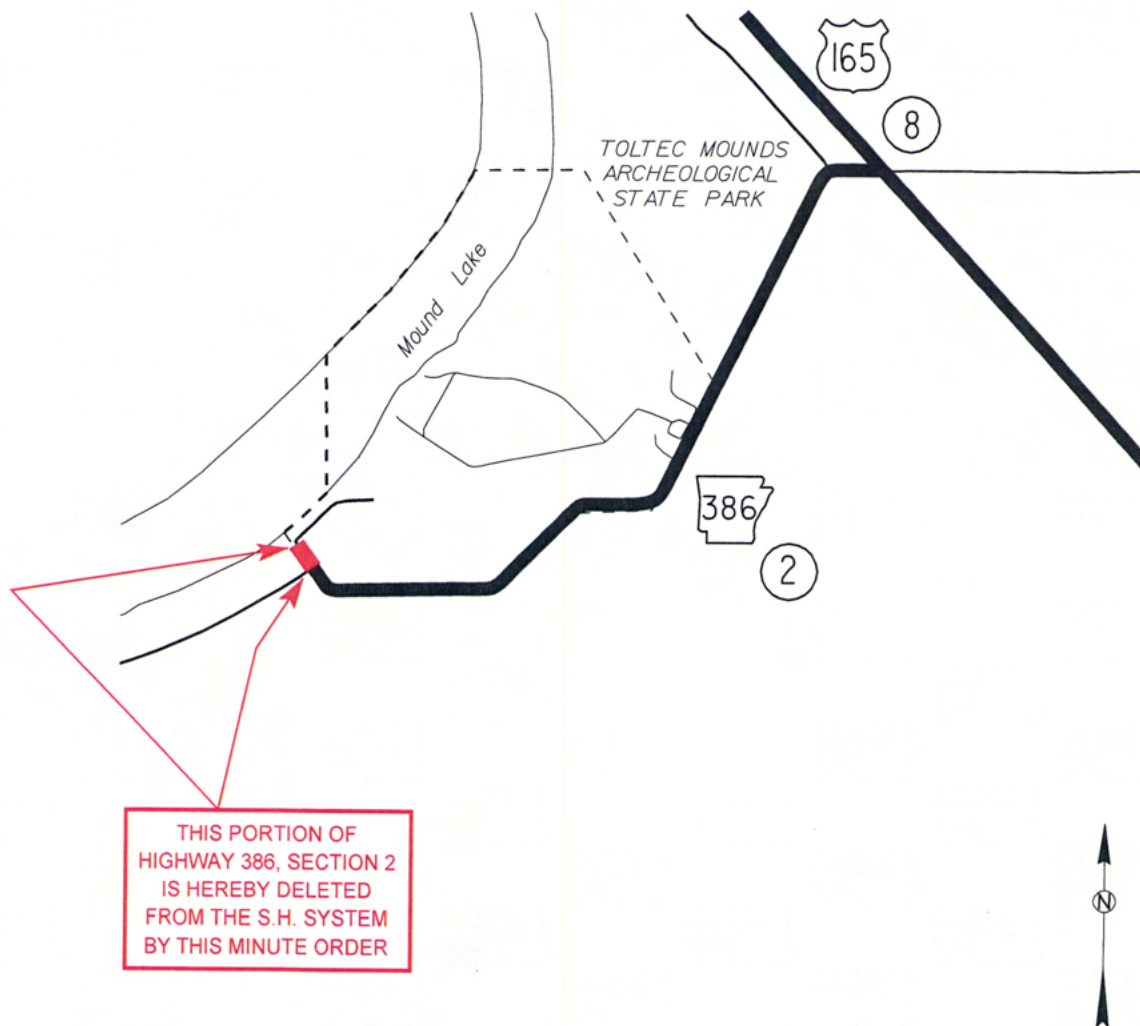


# **APPENDICES**

# **APPENDIX A**

## **Arkansas State Park Roads**

SKETCH SHOWING  
CHANGES TO STATE HIGHWAY SYSTEM  
VICINITY OF TOLTEC MOUNDS ARCHEOLOGICAL STATE PARK  
LONOKE COUNTY



ROUTE & SECTION	MILES	
	OLD	NEW
S.H. 386, SECTION 2	1.25	1.21
TOTAL CHANGE	- 0.04	

AUTHORIZED BY ACTION OF  
ARKANSAS STATE HIGHWAY COMMISSION

MINUTE ORDER NO. 2010 - 055

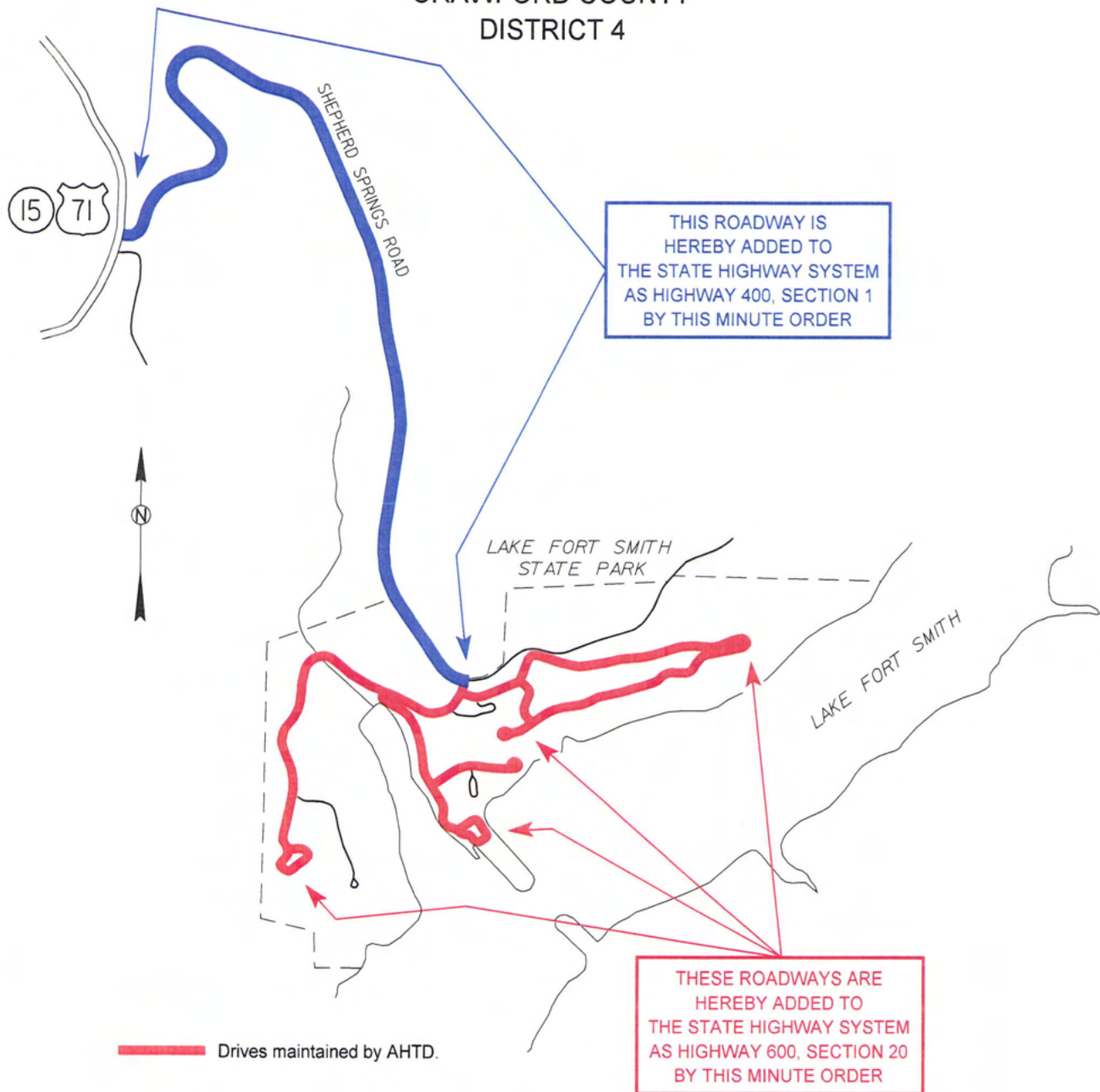
DATE APRIL 13, 2010

EFFECTIVE DATE 5-12-10

APPROVED

*James Zepf*

SKETCH SHOWING  
CHANGES TO THE STATE HIGHWAY SYSTEM  
AND INSTITUTIONAL DRIVES MAINTAINED BY A.H.T.D.  
IN THE LAKE FORT SMITH STATE PARK  
CRAWFORD COUNTY  
DISTRICT 4



ROUTE & SECTION	MILES	
	OLD	NEW
S.H. 400, SECTION 1	0.00	2.05
S.H. 600, SECTION 20	0.00	3.11
TOTAL CHANGE	+ 5.16	

AUTHORIZED BY ACTION OF  
ARKANSAS STATE HIGHWAY COMMISSION

MINUTE ORDER NO. 2009 - 014

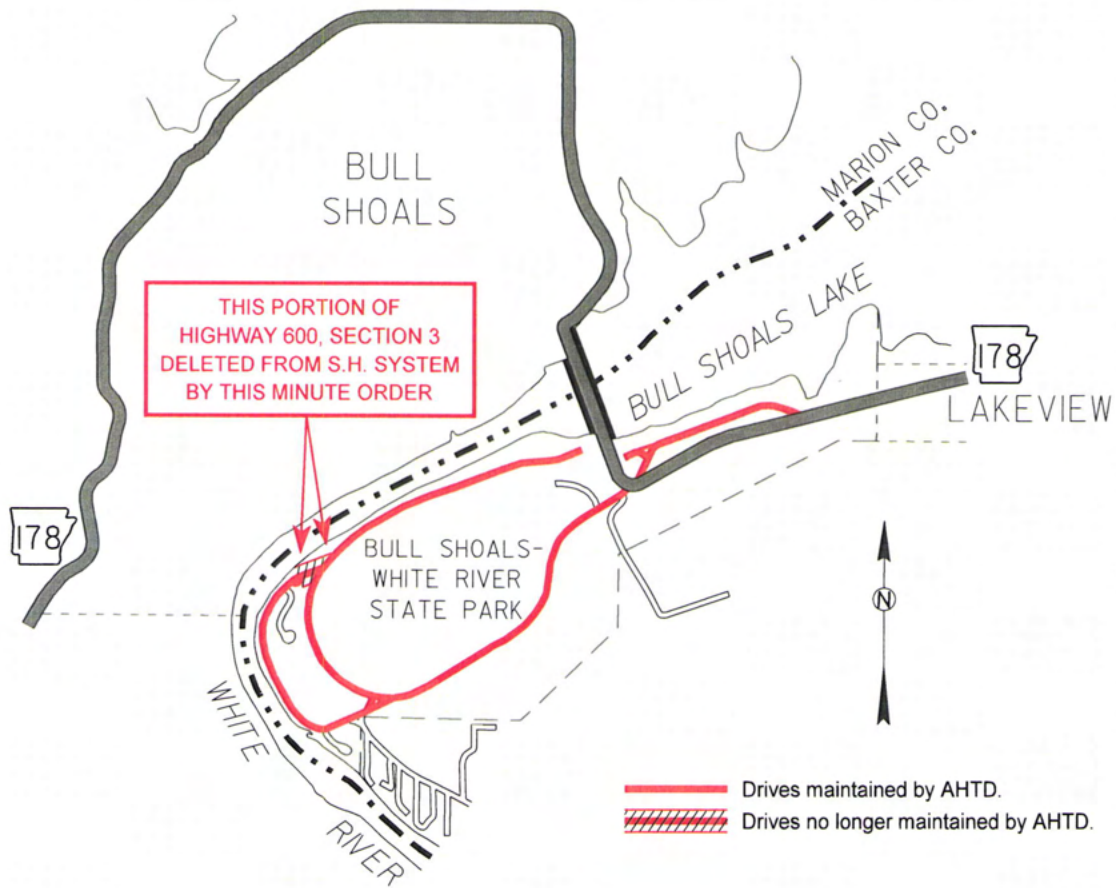
DATE JANUARY 7, 2009

EFFECTIVE DATE 2/1/09

APPROVED

*[Signature]*

SKETCH SHOWING  
CHANGES TO STATE PARK ACCESS DRIVES MAINTAINED BY A.H.T.D.  
AT BULL SHOALS - WHITE RIVER STATE PARK  
BAXTER COUNTY  
DISTRICT 9



ROUTE & SECTION	MILES	
	OLD	NEW
S.H. 600, SECTION 3	3.83	3.83
TOTAL CHANGE	0.00	

AUTHORIZED BY ACTION OF  
ARKANSAS STATE HIGHWAY COMMISSION

MINUTE ORDER NO. 2007 154

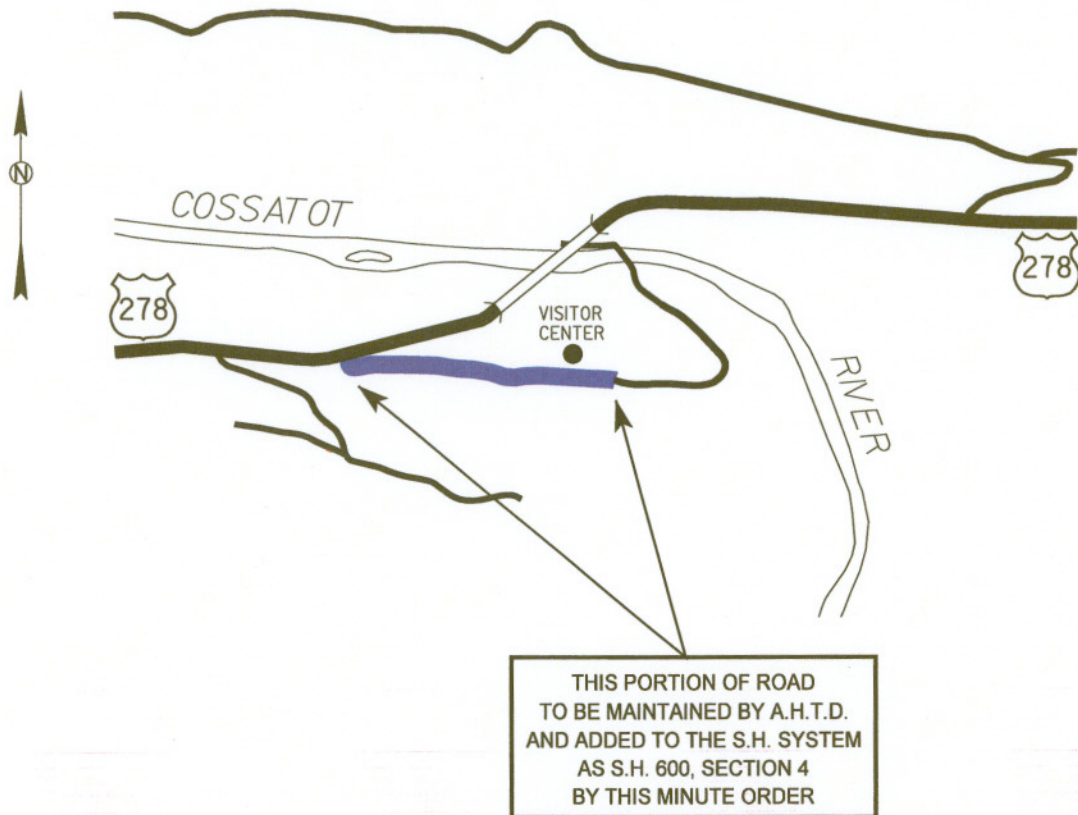
DATE NOVEMBER 28, 2007

EFFECTIVE DATE 12/18/07

APPROVED



SKETCH SHOWING INSTITUTIONAL DRIVES  
DESIGNATED TO BE MAINTAINED BY A.H.T.D.  
AT THE COSSATOT RIVER STATE PARK - NATURAL AREA  
HOWARD COUNTY  
DISTRICT 3



ROUTE & SECTION	MILES	
	OLD	NEW
S.H. 600, SECTION 4	0.00	0.35
TOTAL CHANGE	+ 0.35	

AUTHORIZED BY ACTION OF  
ARKANSAS STATE HIGHWAY COMMISSION

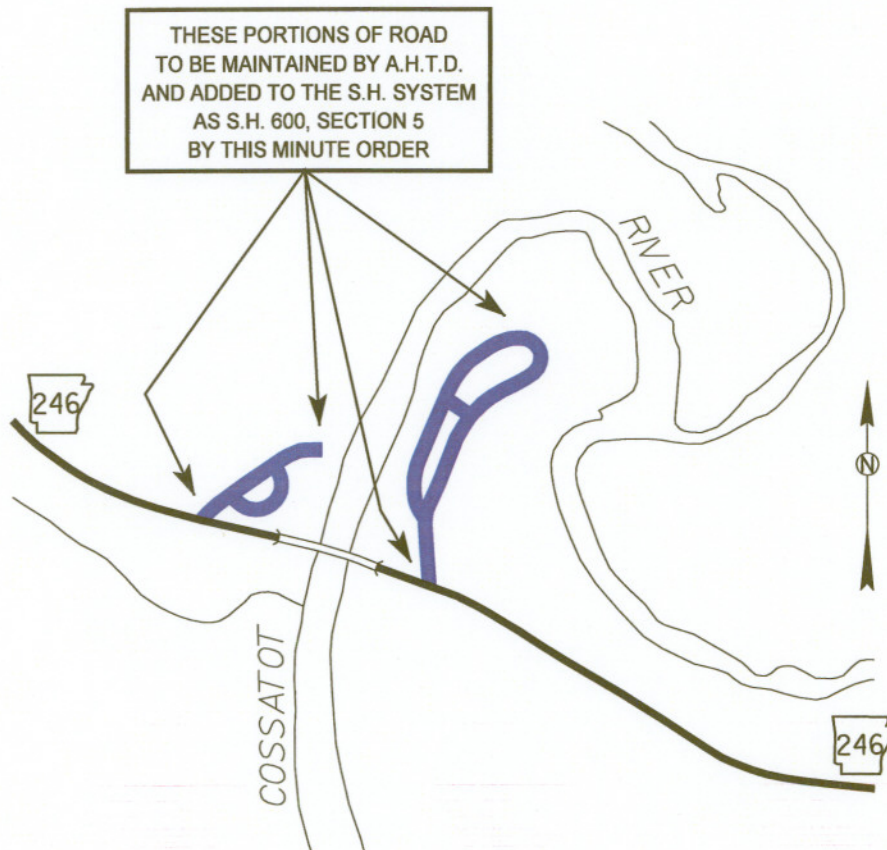
MINUTE ORDER NO. 2004 - 175

DATE NOVEMBER 17, 2004

EFFECTIVE DATE 12-10-2004

APPROVED *Robert M. Walter*

SKETCH SHOWING INSTITUTIONAL DRIVES  
DESIGNATED TO BE MAINTAINED BY A.H.T.D.  
AT THE BRUSHY CREEK ACCESS AREA  
POLK COUNTY  
DISTRICT 4



ROUTE & SECTION	MILES	
	OLD	NEW
S.H. 600, SECTION 5	0.00	0.49
TOTAL CHANGE	+ 0.49	

AUTHORIZED BY ACTION OF  
ARKANSAS STATE HIGHWAY COMMISSION

MINUTE ORDER NO. 2004 - 175

DATE NOVEMBER 17, 2004

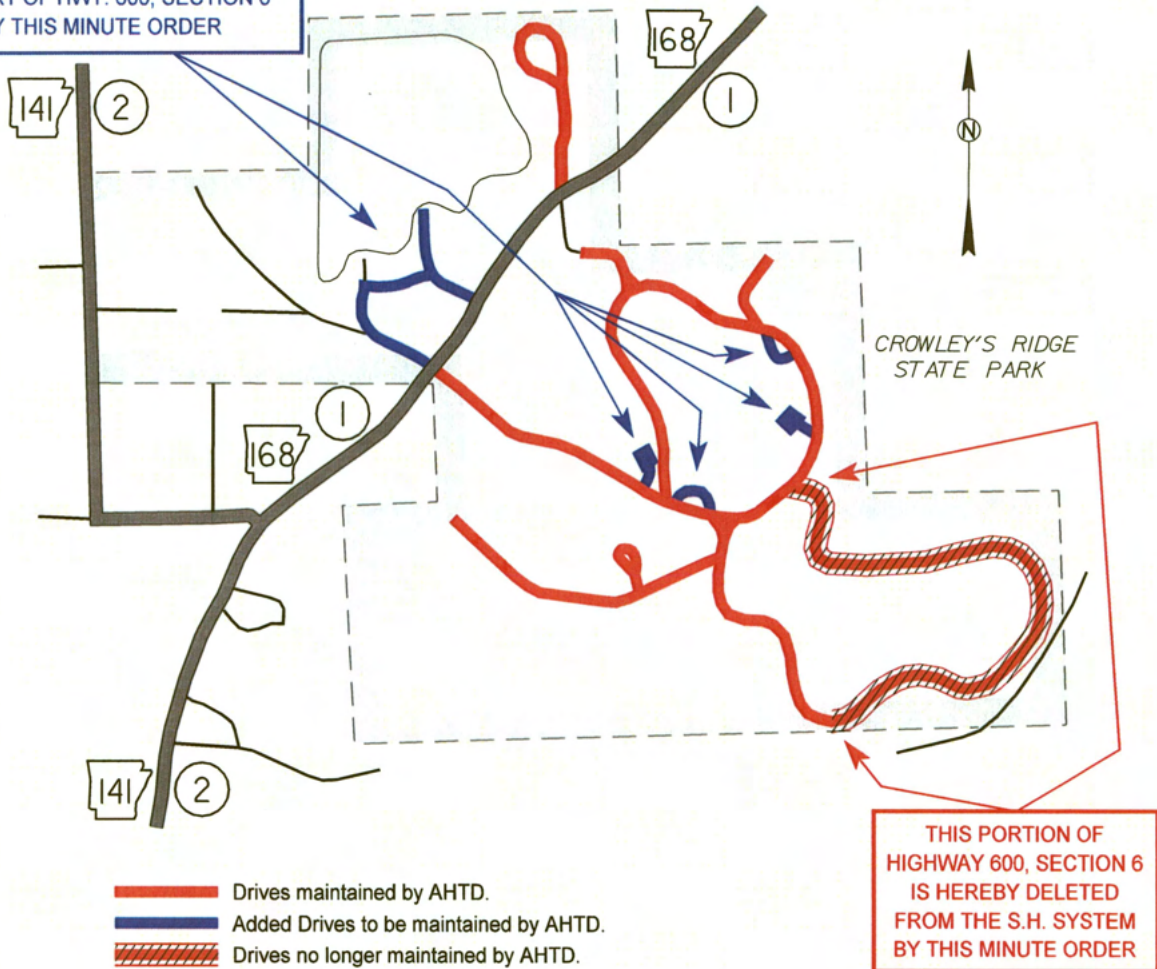
EFFECTIVE DATE 12-10-2004

APPROVED *Robert M. Walters*



SKETCH SHOWING  
CHANGES TO DRIVES MAINTAINED BY A.H.T.D.  
AT THE CROWLEY'S RIDGE STATE PARK  
GREENE COUNTY  
DISTRICT 10

THESE ROADS ARE  
HEREBY ADDED TO THE S.H. SYSTEM  
AS PART OF HWY. 600, SECTION 6  
BY THIS MINUTE ORDER



ROUTE & SECTION	MILES	
	OLD	NEW
S.H. 600, SECTION 6	2.38	2.21
TOTAL CHANGE	- 0.17	

AUTHORIZED BY ACTION OF  
ARKANSAS STATE HIGHWAY COMMISSION

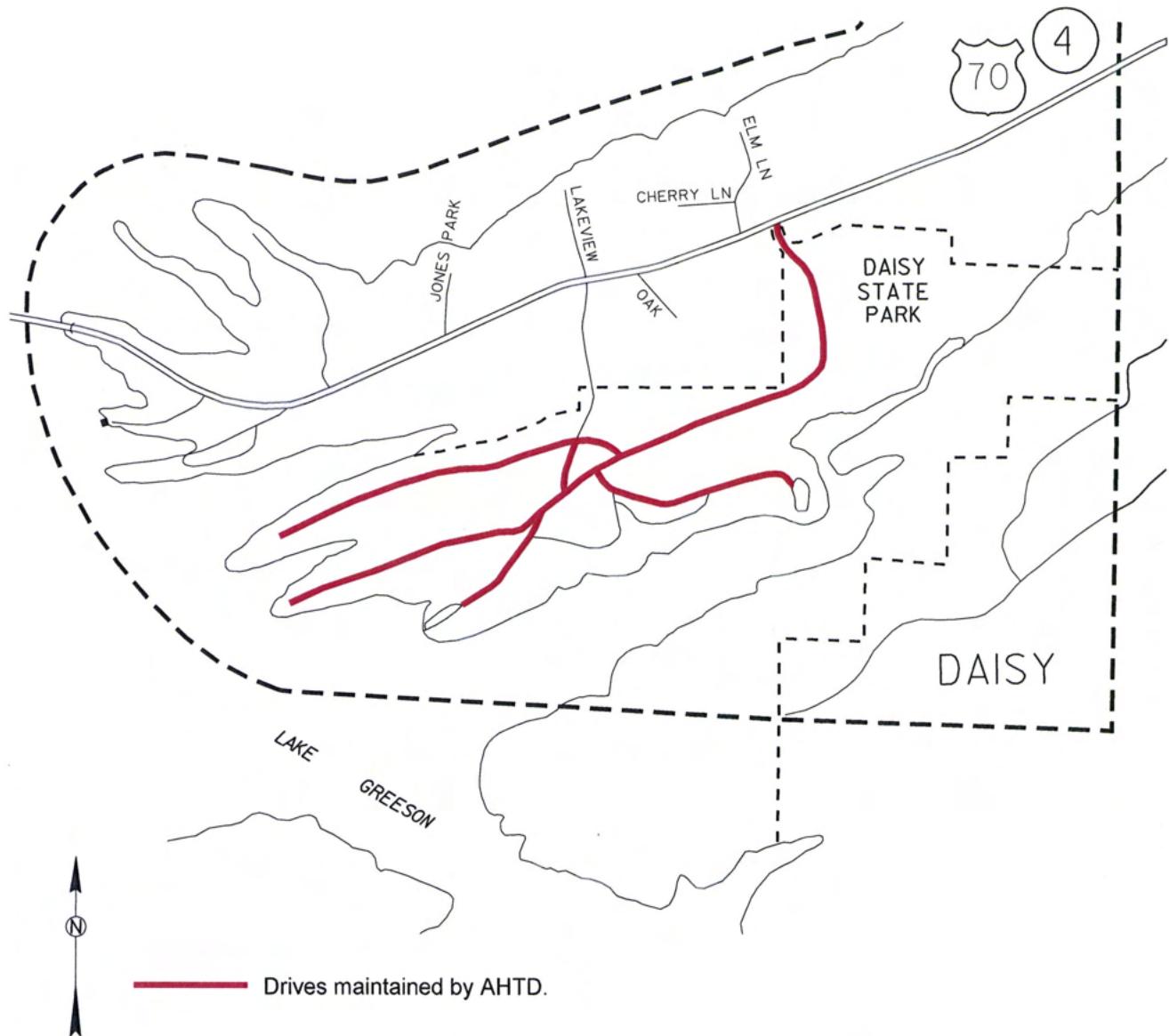
MINUTE ORDER NO. 2007 156

DATE NOVEMBER 28, 2007

EFFECTIVE DATE 12/18/07

APPROVED *Frank Zepf*

SKETCH SHOWING  
CHANGES TO DRIVES MAINTAINED BY A.H.T.D.  
AT DAISY STATE PARK  
PIKE COUNTY  
DISTRICT 3



ROUTE & SECTION	MILES	
	OLD	NEW
S.H. 600, SECTION 7	2.44	2.29
TOTAL CHANGE	-0.15	

AUTHORIZED BY ACTION OF  
ARKANSAS STATE HIGHWAY COMMISSION

MINUTE ORDER NO. 2011 - 049

DATE APRIL 13, 2011

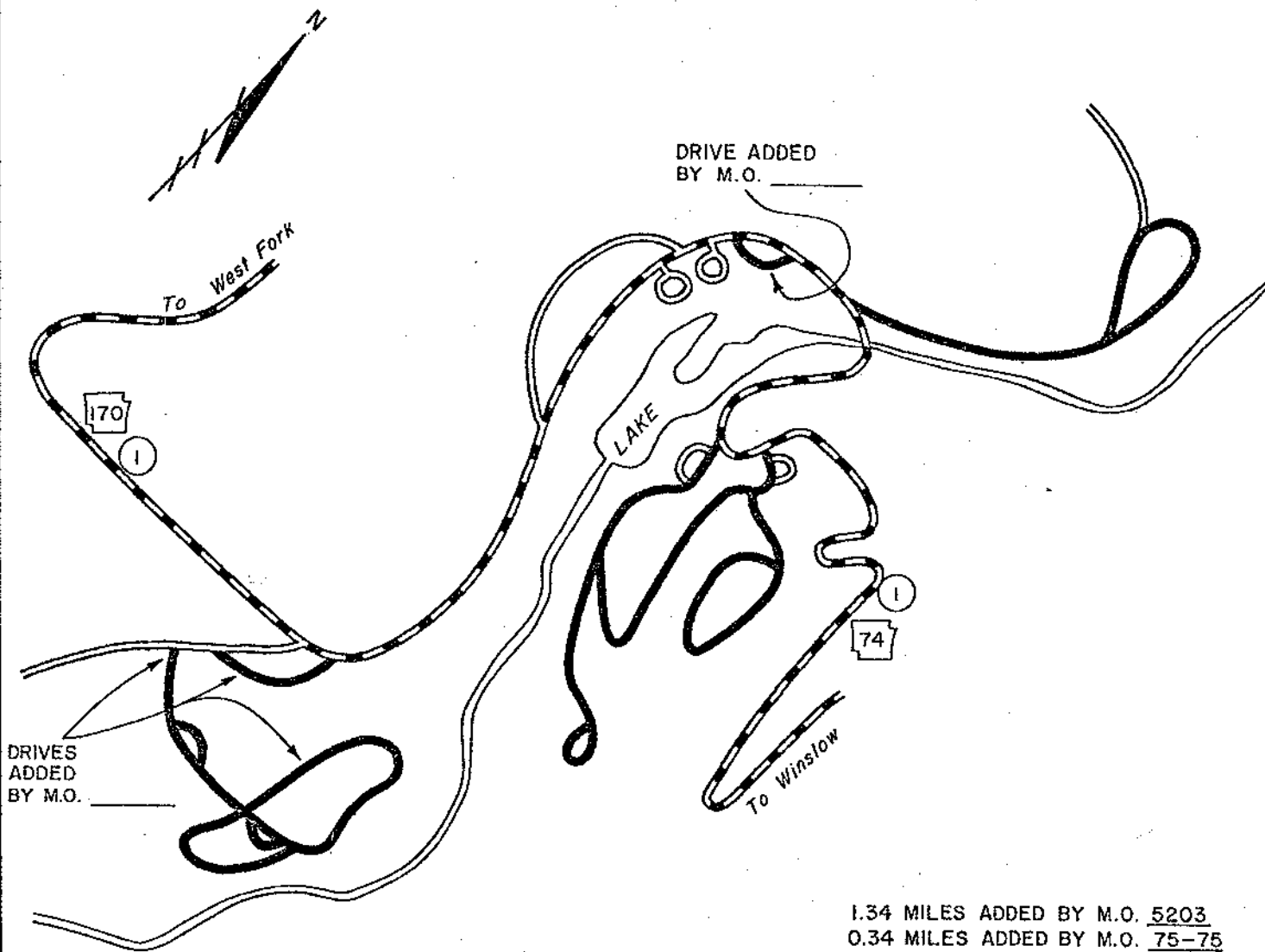
EFFECTIVE DATE 5/6/2011

APPROVED

*Frank Zepel*

DRAWN 1-21-80

REVISED  
SKETCH SHOWING  
INSTITUTIONAL DRIVES DESIGNATED  
AS PART OF THE STATE HIGHWAY SYSTEM  
DEVIL'S DEN STATE PARK  
WASHINGTON COUNTY



1.34 MILES ADDED BY M.O. 5203  
0.34 MILES ADDED BY M.O. 75-75  
0.91 MILES ADDED BY M.O. \_\_\_\_\_

DRIVES TO BE MAINTAINED  
ESTABLISHED IN ACCORDANCE  
WITH M.O. 4201 OF AUG 2, 1961

DRIVES TO BE MAINTAINED ARE TO BE  
DESIGNATED AS S.H. 600 S- 8  
FOR RECORD PURPOSES ONLY AND NOT  
TO BE SIGNED

**LEGEND**  
 DRIVES TO BE MAINTAINED BY A.H.D.  
 OTHER DRIVES NOT TO BE MAINTAINED BY A.H.D.  
 STATE HIGHWAYS

AUTHORIZED BY ACTION OF  
ARKANSAS STATE HIGHWAY COMMISSION  
MINUTE ORDER NO. 80-54  
DATE 3-5-80

APPROVED B. K. [Signature]  
Deputy Director & Chief Engineer  
EFFECTIVE DATE 3-5-80

ROUTE & SECTION	M I L E S	
	OLD	NEW
S.H. 600 S-8	1.68	2.59
TOTAL CHANGE	+ 0.91	

SKETCH SHOWING  
DRIVES TO BE MAINTAINED  
BY THE ARKANSAS STATE HIGHWAY AND TRANSPORTATION DEPARTMENT  
CRATER OF DIAMONDS STATE PARK

DRIVES DESIGNATED AS S.H. 600 S- 9, NOT TO BE SIGNED  
PIKE COUNTY

To Murfreesboro

DRIVE ADDED TO  
ST. HWY. SYSTEM  
BY THIS M.O.

Park Bdry.

301




ROAD DROPPED  
FROM ST. HWY.  
SYSTEM BY  
M.O. 81-50  
3-18-81

N

VISITOR  
INFORMATION  
CENTER

To Billstown

## LEGEND

-  DRIVES MAINTAINED BY A.H.T.D.
-  OTHER DRIVES NOT MAINTAINED BY A.H.T.D.
-  STATE HIGHWAYS

AUTHORIZED BY ACTION OF  
ARKANSAS STATE HIGHWAY COMMISSION  
MINUTE ORDER NO. 81-143  
DATE 6-17-81

ROUTE & SECTION	MILES	
	OLD	NEW
S.H. 600 S-9	0.00	1.13
TOTAL CHANGE	+ 1.13	

APPROVED

*B. K. Long*

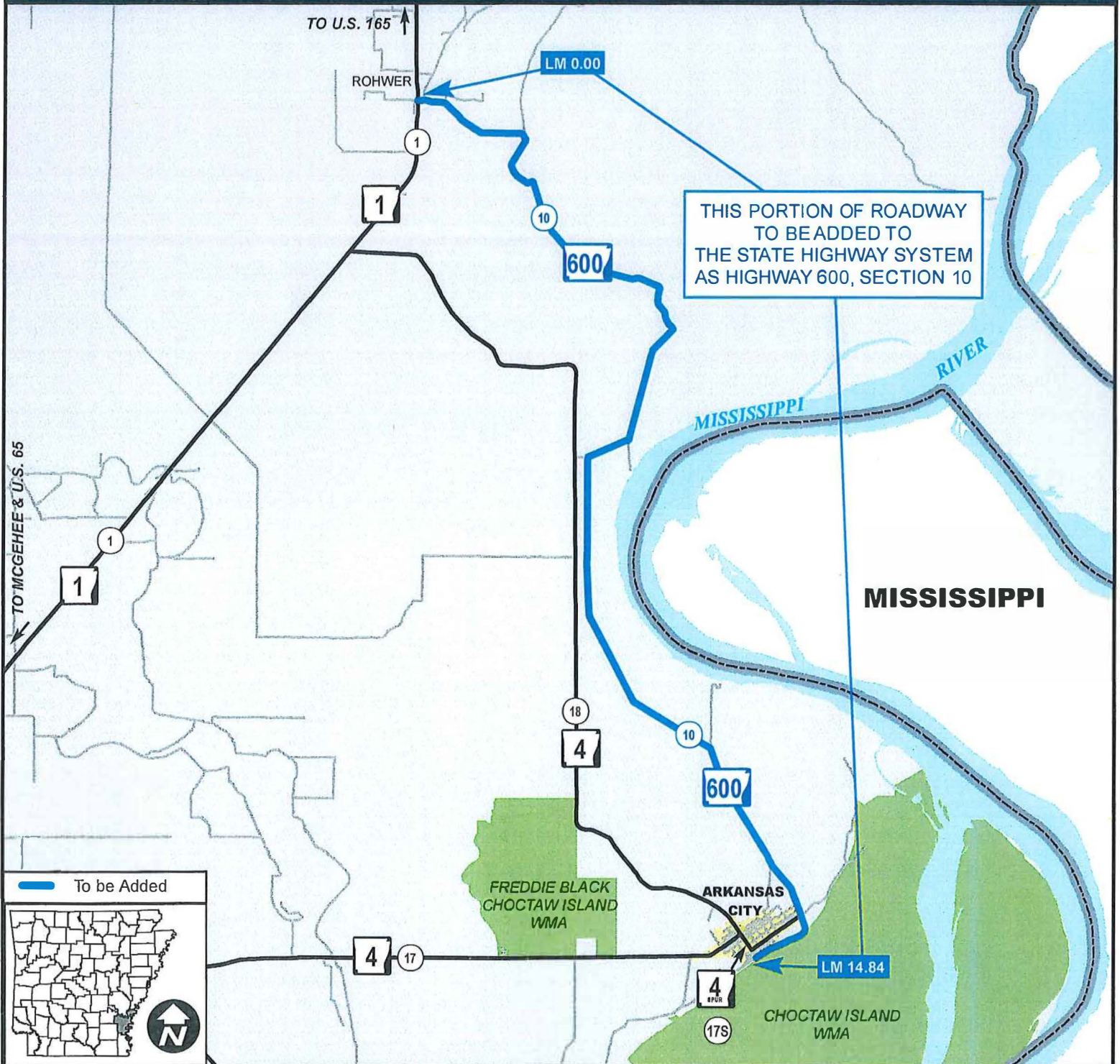
Chief Engineer

EFFECTIVE DATE

6-18-81



# CHANGES TO THE STATE HIGHWAY SYSTEM DESHA COUNTY



ROUTE & SECTION	MILES	
	OLD	NEW
S.H. 600, SECTION 10	0.00	14.84
TOTAL CHANGE	14.84	

  
 ARKANSAS DEPARTMENT OF TRANSPORTATION

0                      1.5                      3 Miles

SYSTEM INFORMATION & RESEARCH DIVISION 8-7-2017

AUTHORIZED BY ACTION OF  
ARKANSAS STATE HIGHWAY COMMISSION

MINUTE ORDER NO. 2014 - 068

DATE JUNE 4, 2014

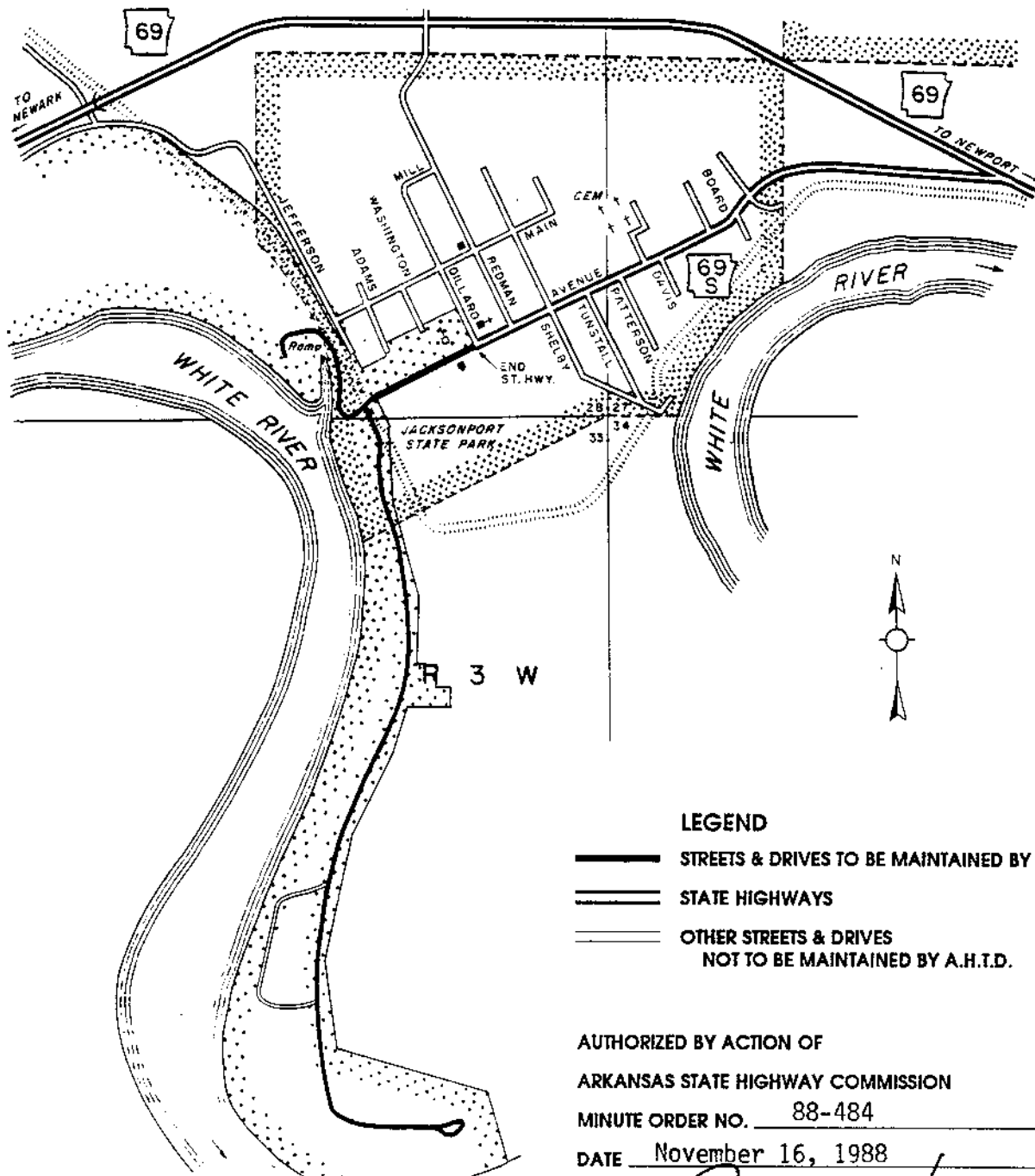
EFFECTIVE DATE 8-8-17

APPROVED N. V. Bask

DRAWN 10-11-88  
REVISED SKETCH

SKETCH SHOWING  
STREETS AND DRIVES TO BE MAINTAINED  
BY THE ARKANSAS STATE HIGHWAY AND TRANSPORTATION DEPARTMENT  
JACKSONPORT STATE PARK  
JACKSON COUNTY

DRIVES DESIGNATED AS S.H. 600, SEC. 11, NOT TO BE SIGNED  
1.75 MILES



LEGEND

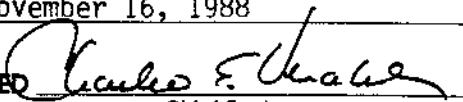
-  STREETS & DRIVES TO BE MAINTAINED BY A.H.T.D.
-  STATE HIGHWAYS
-  OTHER STREETS & DRIVES  
NOT TO BE MAINTAINED BY A.H.T.D.

AUTHORIZED BY ACTION OF  
ARKANSAS STATE HIGHWAY COMMISSION

MINUTE ORDER NO. 88-484

DATE November 16, 1988

APPROVED

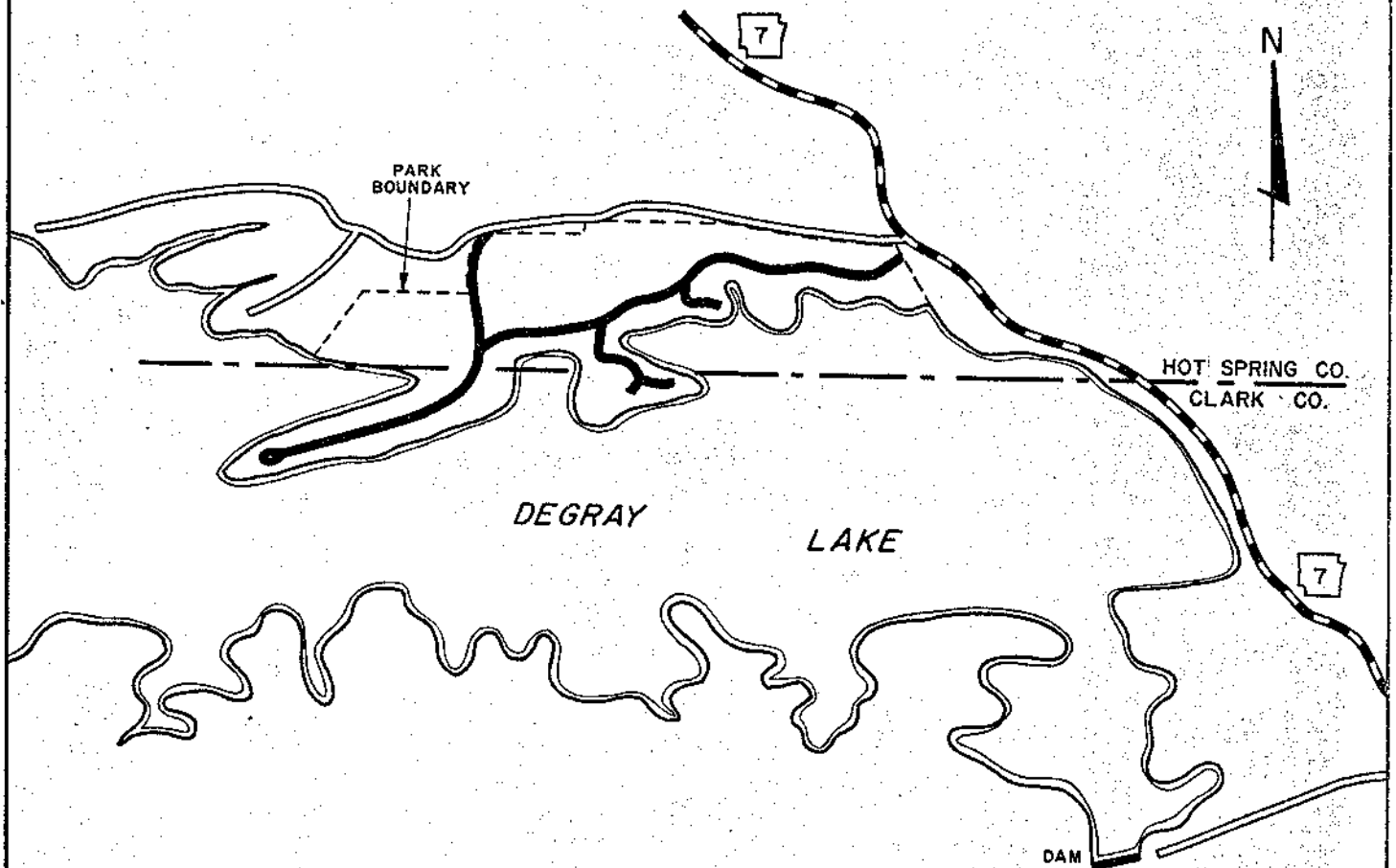
  
Chief Engineer

EFFECTIVE DATE Nov. 28, 1988



DRAWN 4-14-75

SKETCH SHOWING  
DRIVES TO BE MAINTAINED  
BY THE ARKANSAS STATE HIGHWAY DEPARTMENT  
DEGRAY STATE PARK  
(DRIVES DESIGNATED AS S.H. 600-S-12 & 13, NOT TO BE SIGNED)



LEGEND  
 ——— DRIVES TO BE MAINTAINED BY A.H.D.  
 ——— STATE HIGHWAYS  
 ——— OTHER STREETS AND DRIVES  
       NOT TO BE MAINTAINED BY A.H.D.

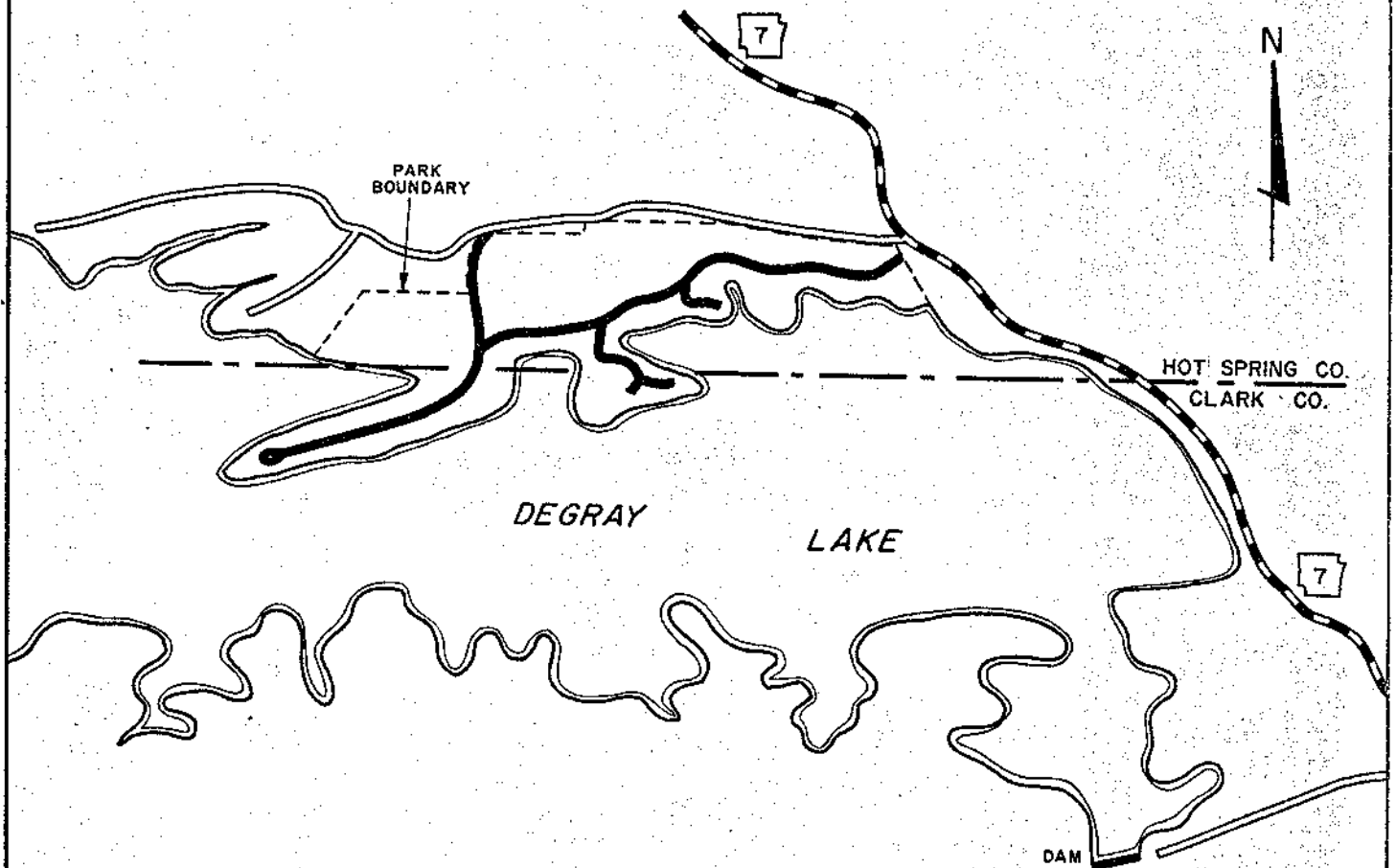
AUTHORIZED BY ACTION OF  
ARKANSAS STATE HIGHWAY COMMISSION  
MINUTE ORDER NUMBER 75-164  
DATE 4-23-75

ROUTE & SECTION	M I L E S	
	OLD	NEW
S.H. 600-S-12	0.00	1.75 — CLARK CO.
S.H. 600-S-13	0.00	3.25 — HOT SPRING CO.
TOTAL CHANGE	+5.00	

APPROVED B.K. [Signature]  
DEPUTY DIRECTOR & CHIEF ENGINEER  
EFFECTIVE DATE 4-28-75

DRAWN 4-14-75

SKETCH SHOWING  
DRIVES TO BE MAINTAINED  
BY THE ARKANSAS STATE HIGHWAY DEPARTMENT  
DEGRAY STATE PARK  
(DRIVES DESIGNATED AS S.H. 600-S-12 & 13, NOT TO BE SIGNED)



LEGEND  
 ——— DRIVES TO BE MAINTAINED BY A.H.D.  
 ——— STATE HIGHWAYS  
 ——— OTHER STREETS AND DRIVES  
       NOT TO BE MAINTAINED BY A.H.D.

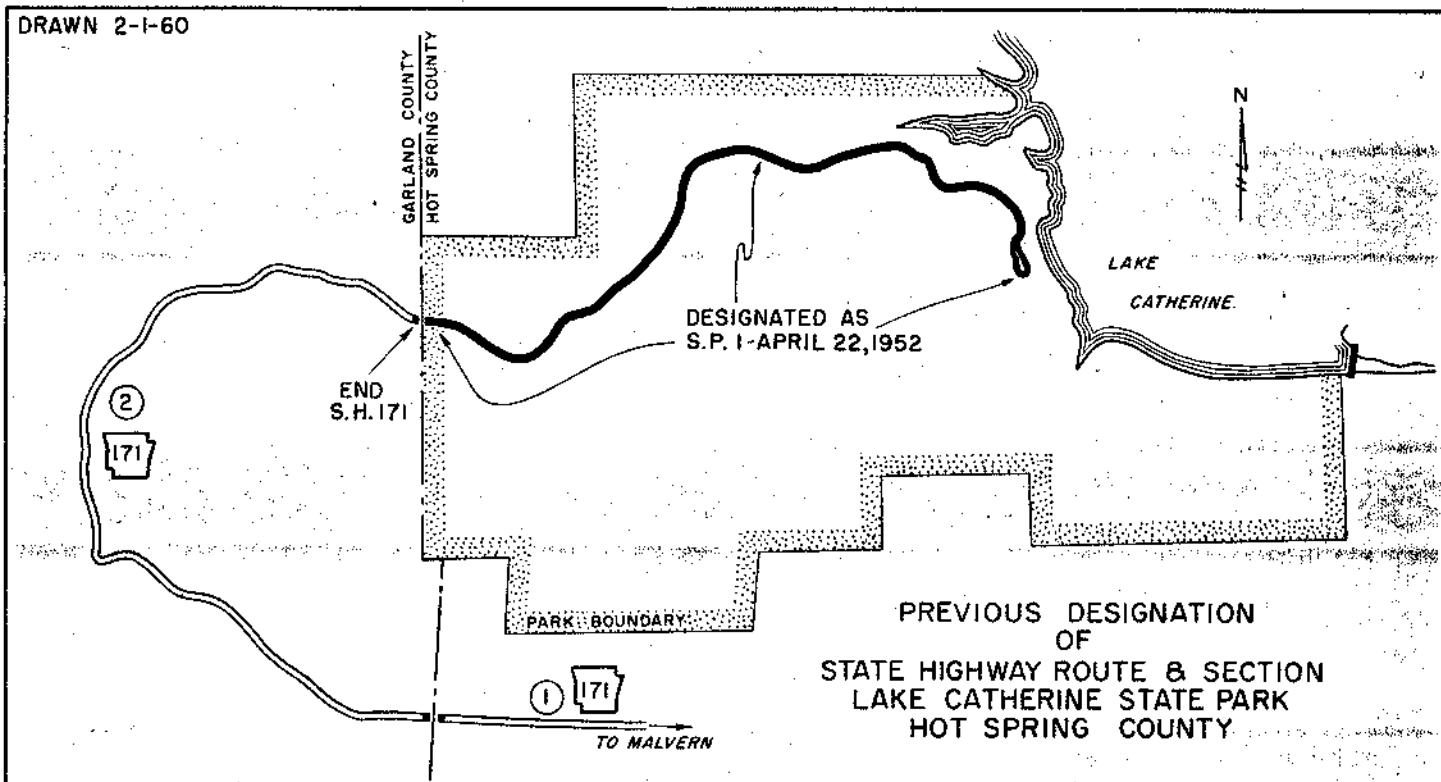
AUTHORIZED BY ACTION OF  
ARKANSAS STATE HIGHWAY COMMISSION  
MINUTE ORDER NUMBER 75-164  
DATE 4-23-75

ROUTE & SECTION	MILES		
	OLD	NEW	
S.H. 600-S-12	0.00	1.75	CLARK CO.
S.H. 600-S-13	0.00	3.25	HOT SPRING CO.
TOTAL CHANGE	+5.00		

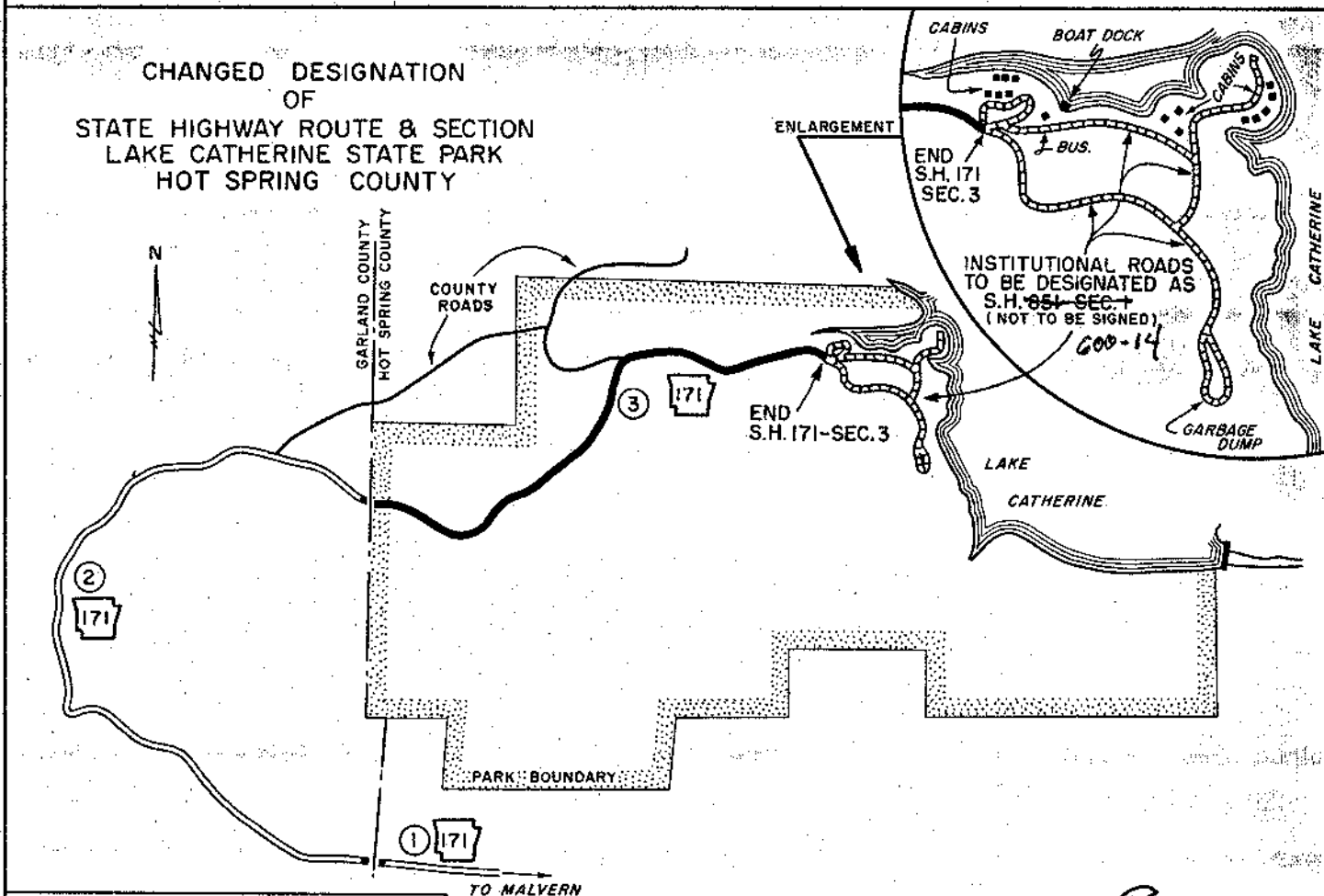
APPROVED B.K. [Signature]  
DEPUTY DIRECTOR & CHIEF ENGINEER  
EFFECTIVE DATE 4-28-75

# DESIGNATION CHANGE LAKE CATHERINE STATE PARK

DRAWN 2-1-60



## CHANGED DESIGNATION OF STATE HIGHWAY ROUTE & SECTION LAKE CATHERINE STATE PARK HOT SPRING COUNTY



ROUTE & SECTION	MILES	
	OLD	NEW
S.P. 1	2.83	0.00
S.H. 171 S-3	0.00	2.03
<del>S.H. 851 S-1</del> 600-5-14	0.00	1.58
TOTAL CHANGE	+0.78	

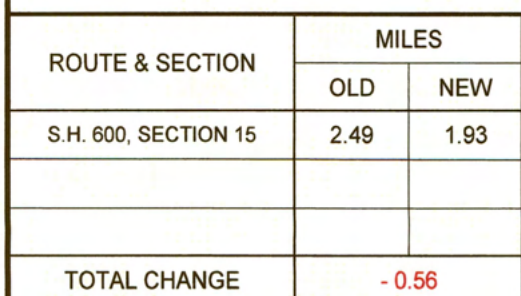
TO MALVERN

APPROVED

Chief Engineer

EFFECTIVE DATE

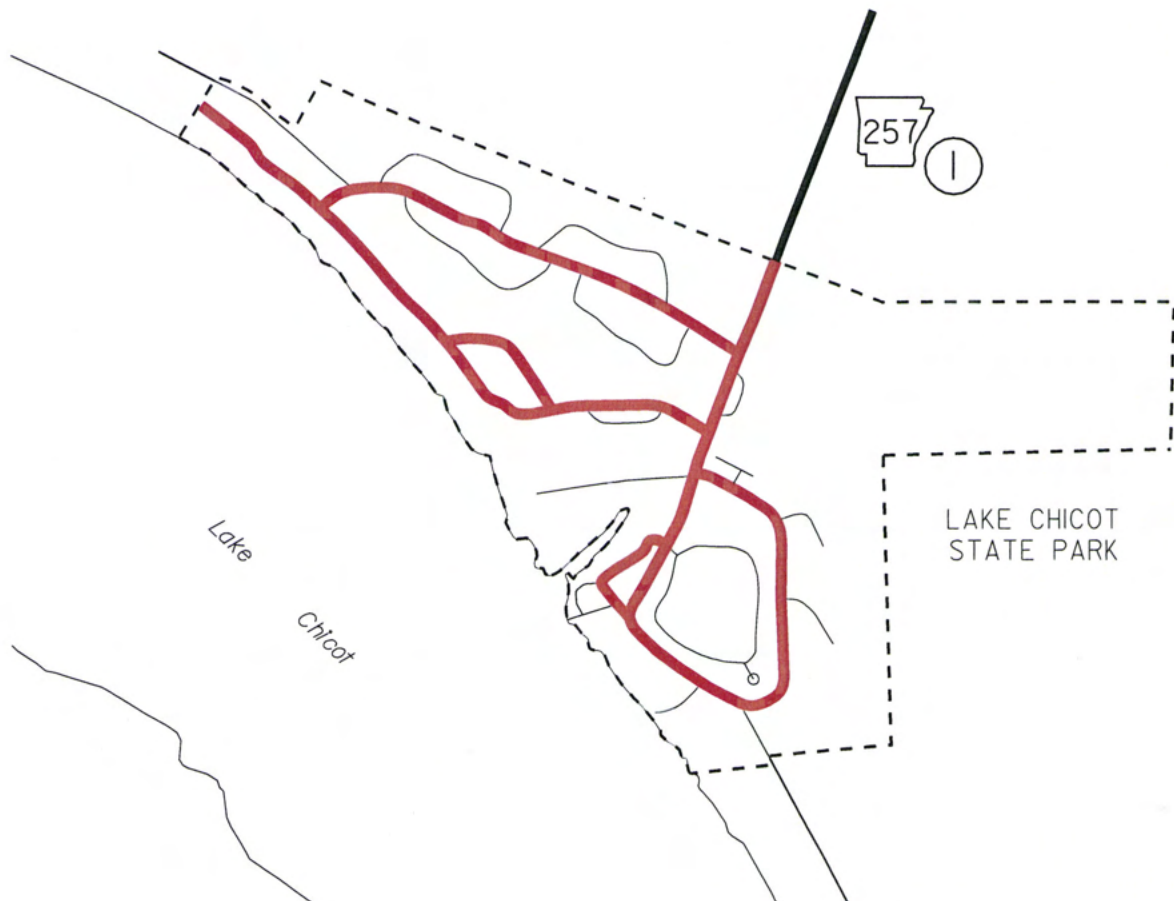
6-22-60



APPROVED Frank Zepel



SKETCH SHOWING  
CHANGES TO DRIVES MAINTAINED BY A.H.T.D.  
IN LAKE CHICOT STATE PARK  
CHICOT COUNTY  
DISTRICT 2



— Drives maintained by AHTD.

ROUTE & SECTION	MILES	
	OLD	NEW
S.H. 600, SECTION 16	1.71	1.81
TOTAL CHANGE	+0.10	

AUTHORIZED BY ACTION OF  
ARKANSAS STATE HIGHWAY COMMISSION

MINUTE ORDER NO. 2010 - 080

DATE JUNE 2, 2010

EFFECTIVE DATE 6/17/2010

APPROVED

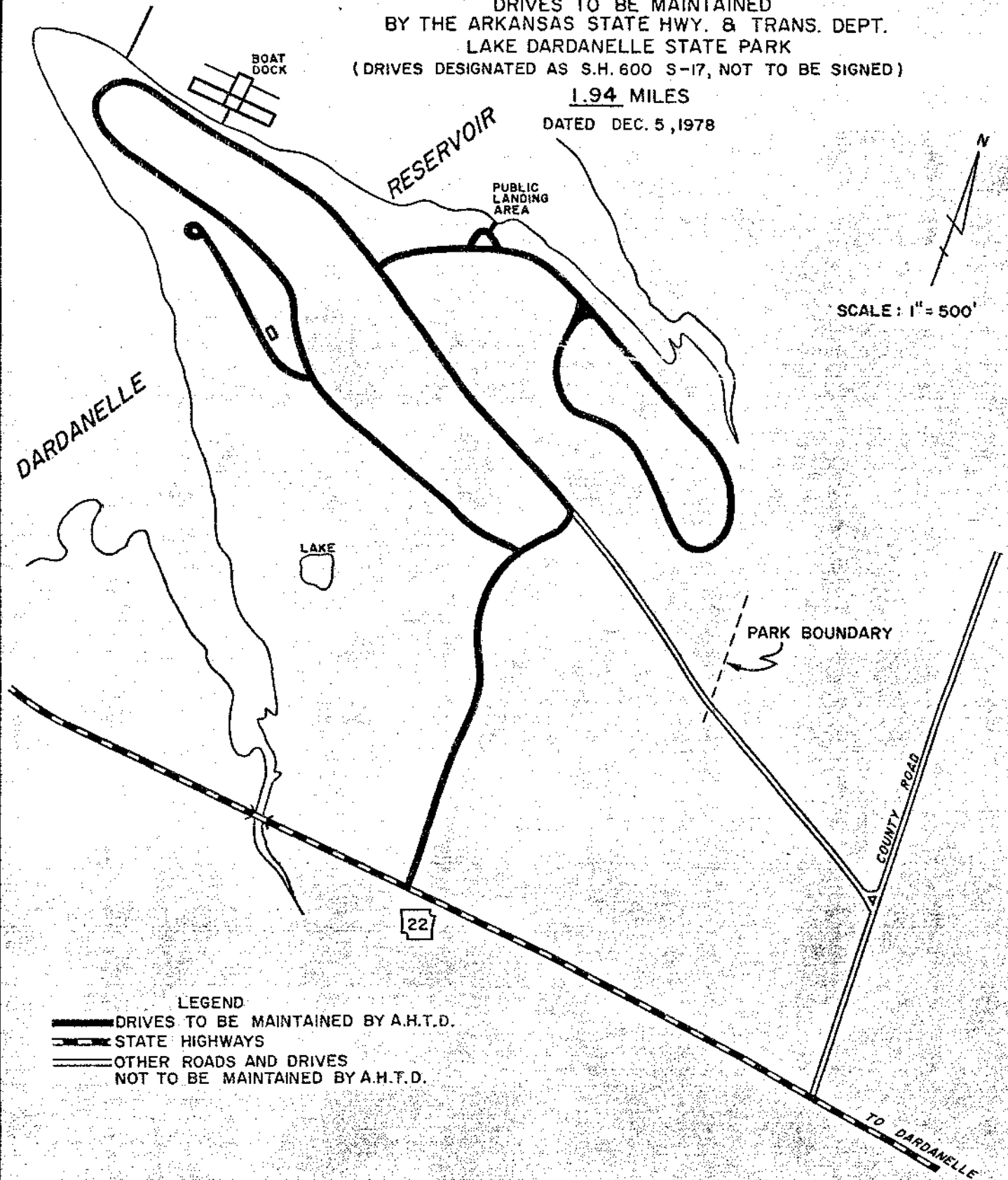
*Frank Zyl*

LAKE DARDANELLE STATE PARK  
DARDANELLE BOAT DOCK AREA  
YELL COUNTY

SKETCH SHOWING  
DRIVES TO BE MAINTAINED  
BY THE ARKANSAS STATE HWY. & TRANS. DEPT.  
LAKE DARDANELLE STATE PARK  
(DRIVES DESIGNATED AS S.H. 600 S-17, NOT TO BE SIGNED)

1.94 MILES

DATED DEC. 5, 1978



LEGEND

- DRIVES TO BE MAINTAINED BY A.H.T.D.
- STATE HIGHWAYS
- OTHER ROADS AND DRIVES  
NOT TO BE MAINTAINED BY A.H.T.D.

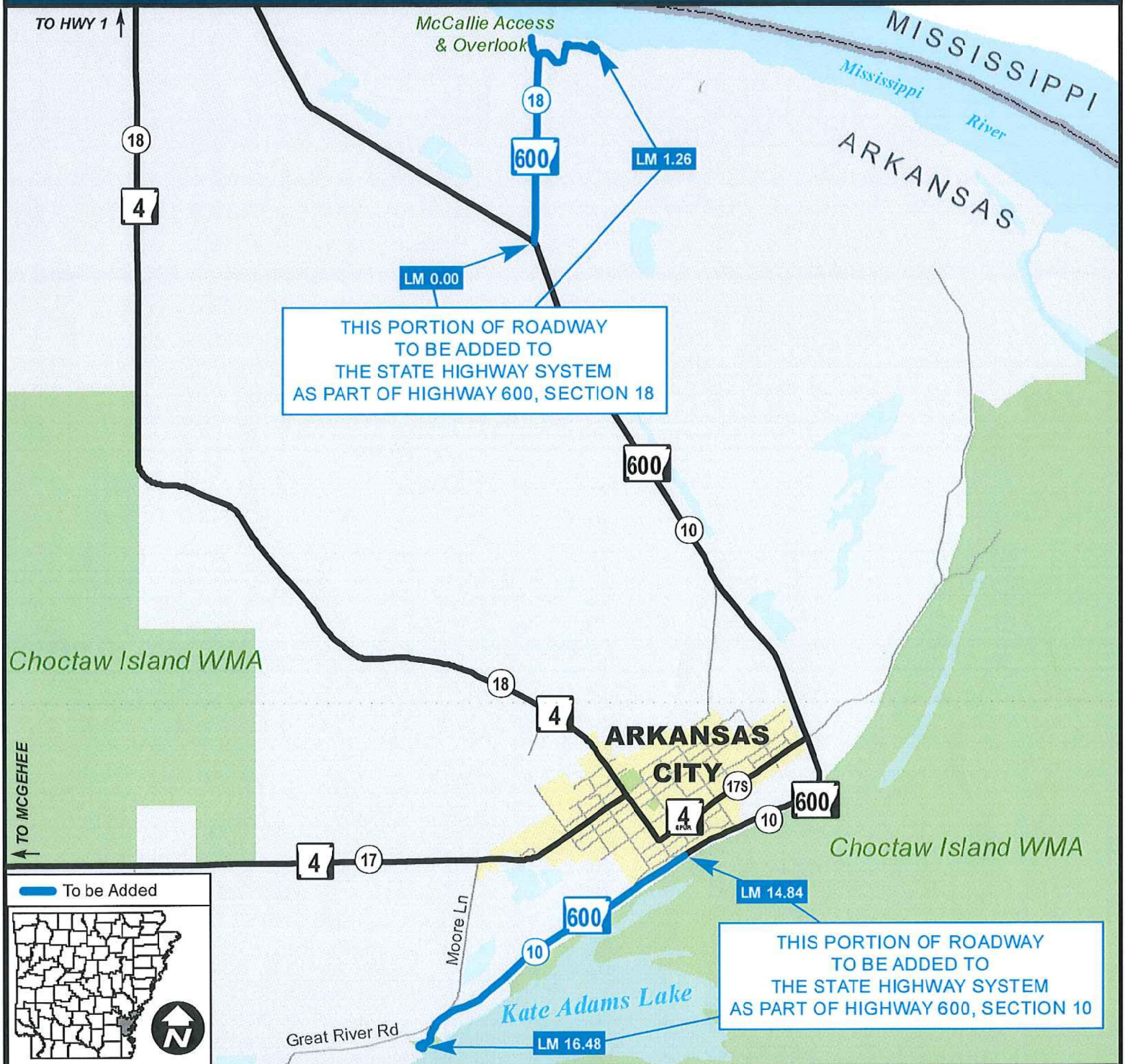
DRIVES SHOWN TO BE MAINTAINED  
ESTABLISHED BY M.O. 79-21 OF 1-10-79

APPROVED B. K. [Signature]  
DEPUTY DIRECTOR & CHIEF ENGINEER

EFFECTIVE DATE 1-15-79



# CHANGES TO THE STATE HIGHWAY SYSTEM VICINITY OF ARKANSAS CITY DESHA COUNTY



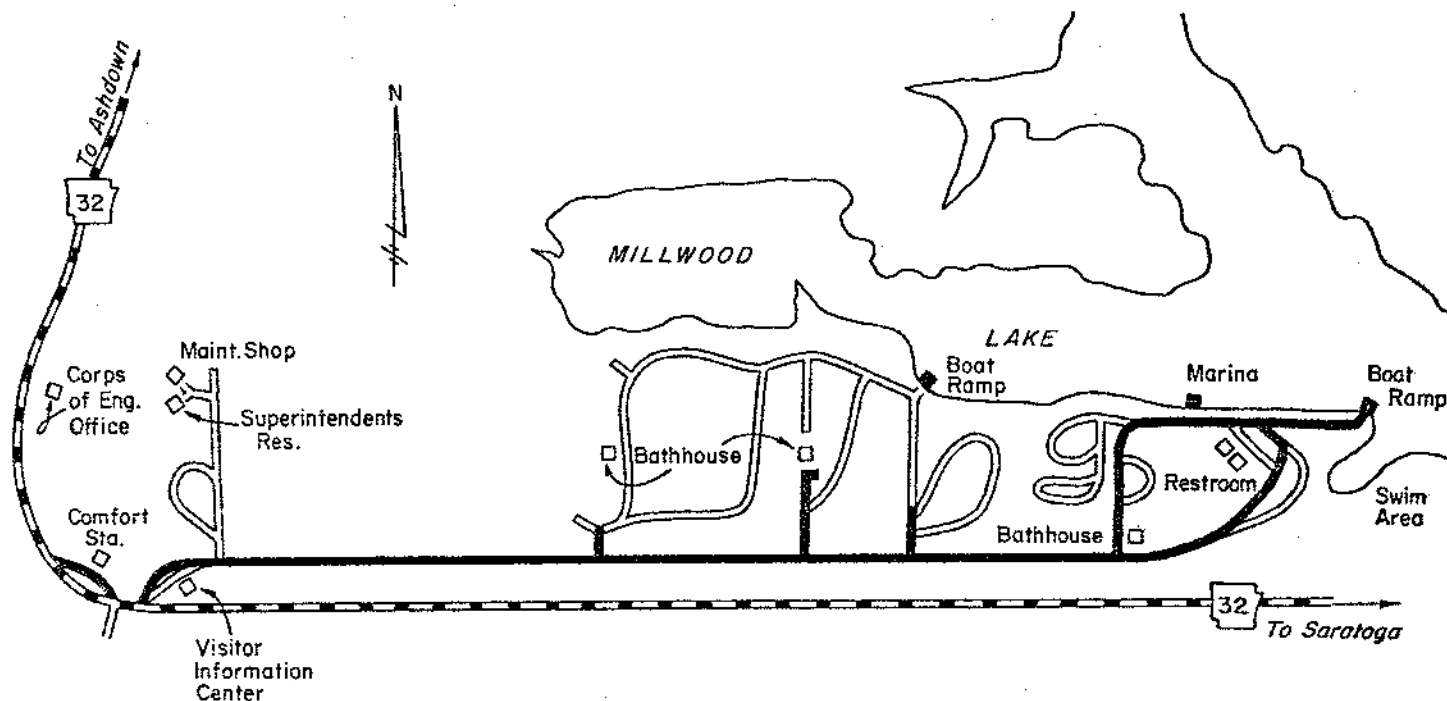
ROUTE & SECTION	MILES	
	OLD	NEW
S.H. 600, SECTION 10	14.84	16.48
<b>S.H. 600, SECTION 18</b>	0.00	1.26
<b>TOTAL CHANGE</b>		<b>2.90</b>



0 0.5 1 Mile  
SYSTEM INFORMATION & RESEARCH DIVISION 3-7-2018

AUTHORIZED BY ACTION OF  
ARKANSAS STATE HIGHWAY COMMISSION  
MINUTE ORDER NO. 2018-009  
DATE FEBRUARY 6, 2018  
EFFECTIVE DATE 3-13-18  
APPROVED [Signature]

SKETCH SHOWING  
DRIVES TO BE MAINTAINED  
BY THE ARKANSAS STATE HIGHWAY DEPARTMENT  
MILLWOOD STATE PARK  
DRIVES DESIGNATED AS S.H. 600 S- 19, NOT TO BE SIGNED  
LITTLE RIVER COUNTY



## LEGEND

- DRIVES MAINTAINED BY A.H.D.  
 OTHER DRIVES NOT MAINTAINED BY A.H.D.  
 STATE HIGHWAYS

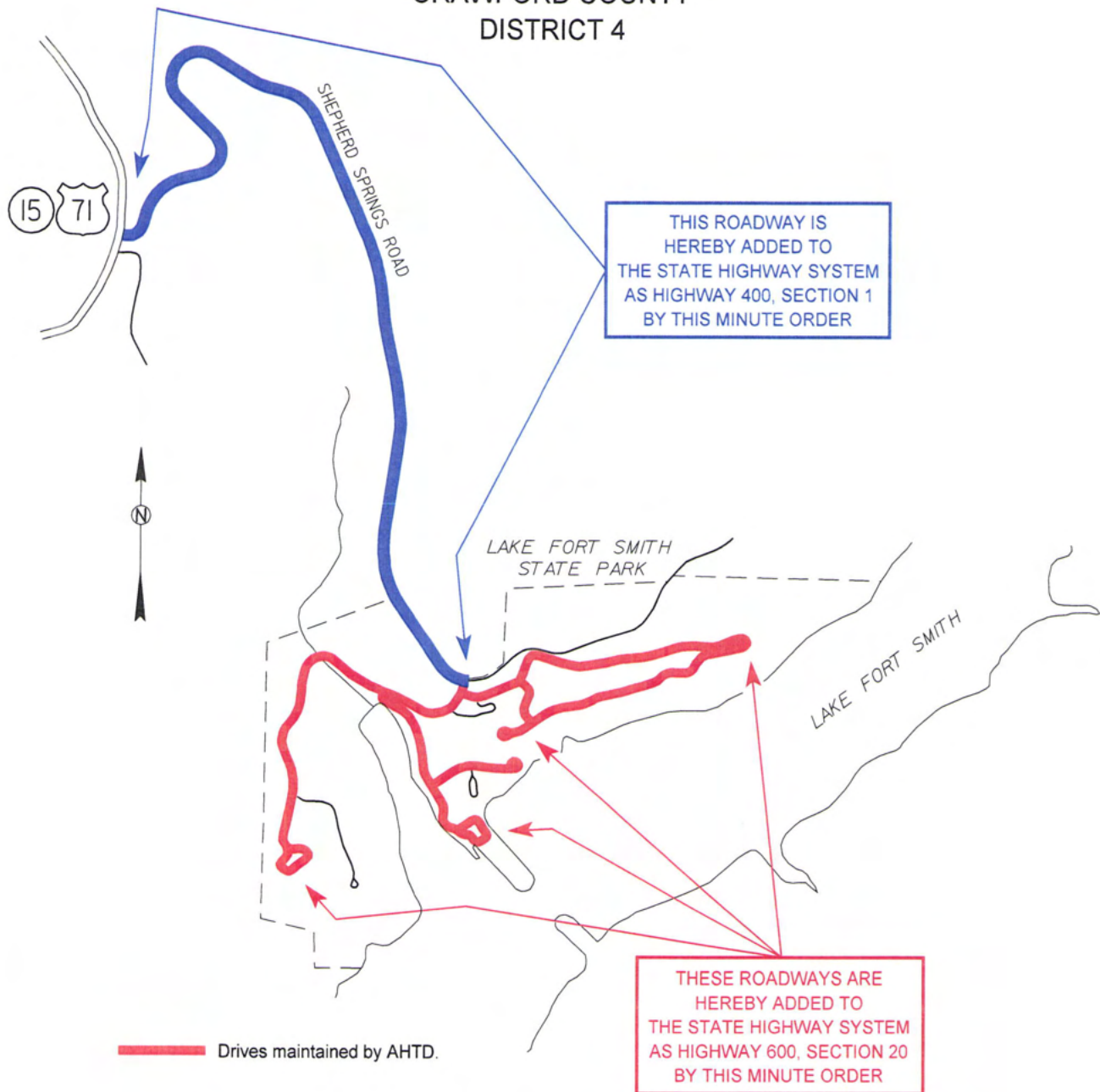
AUTHORIZED BY ACTION OF  
 ARKANSAS STATE HIGHWAY COMMISSION  
 MINUTE ORDER NO. 78-194  
 DATE 3-23-78

ROUTE & SECTION	M I L E S	
	OLD	NEW
S.H. 600 S-19	0.00	1.25
TOTAL CHANGE	+ 1.25	

APPROVED B. K. Cooper  
 Deputy Director & Chief Engineer  
 EFFECTIVE DATE 3-27-78



SKETCH SHOWING  
CHANGES TO THE STATE HIGHWAY SYSTEM  
AND INSTITUTIONAL DRIVES MAINTAINED BY A.H.T.D.  
IN THE LAKE FORT SMITH STATE PARK  
CRAWFORD COUNTY  
DISTRICT 4



ROUTE & SECTION	MILES	
	OLD	NEW
S.H. 400, SECTION 1	0.00	2.05
S.H. 600, SECTION 20	0.00	3.11
TOTAL CHANGE	+ 5.16	

AUTHORIZED BY ACTION OF  
ARKANSAS STATE HIGHWAY COMMISSION

MINUTE ORDER NO. 2009 - 014

DATE JANUARY 7, 2009

EFFECTIVE DATE 2/1/09

APPROVED

*Frank Zepf*

LAKE OUACHITA STATE PARK  
GARLAND COUNTY

(SUPERCEDES SKETCH  
PREPARED 10-10-58  
REV. THROUGH 6-22-60)

DRAWN 8-14-72

SKETCH SHOWING  
DRIVES TO BE MAINTAINED  
BY THE ARKANSAS STATE HIGHWAY DEPARTMENT  
LAKE OUACHITA STATE PARK  
(DRIVES DESIGNATED AS S.H. 600 S-21, NOT TO BE SIGNED)

4.39 MILES

(OLD DESIGNATION S.H. 859 S-1)

OLD S.H. 227  
DROPPED FROM S.H.  
SYSTEM BY M.O. 5261  
9-25-63

R21W  
R20W  
24  
25  
30

PARK BDY.

ADDITIONAL DRIVES  
ADDED BY THIS M.O.

NEW LOCATION CONST. BY  
JOB 6740




227

LAKE  
OUACHITA

N

SCALE: 1" = 2000' (APPROX.)

LEGEND

-  DRIVES TO BE MAINTAINED BY A.H.D.
-  OTHER ROADS, AND DRIVES  
NOT TO BE MAINTAINED BY A.H.D.
-  STATE HIGHWAYS

DRIVES TO BE MAINTAINED  
ESTABLISHED IN ACCORDANCE  
WITH M.O. 72-373 OF 8-23-72

ORIGINAL DRIVES  
ESTABLISHED BY  
M.O. 2988 OF OCT. 22, 1958  
REDESIGNATED 6-22-60

APPROVED

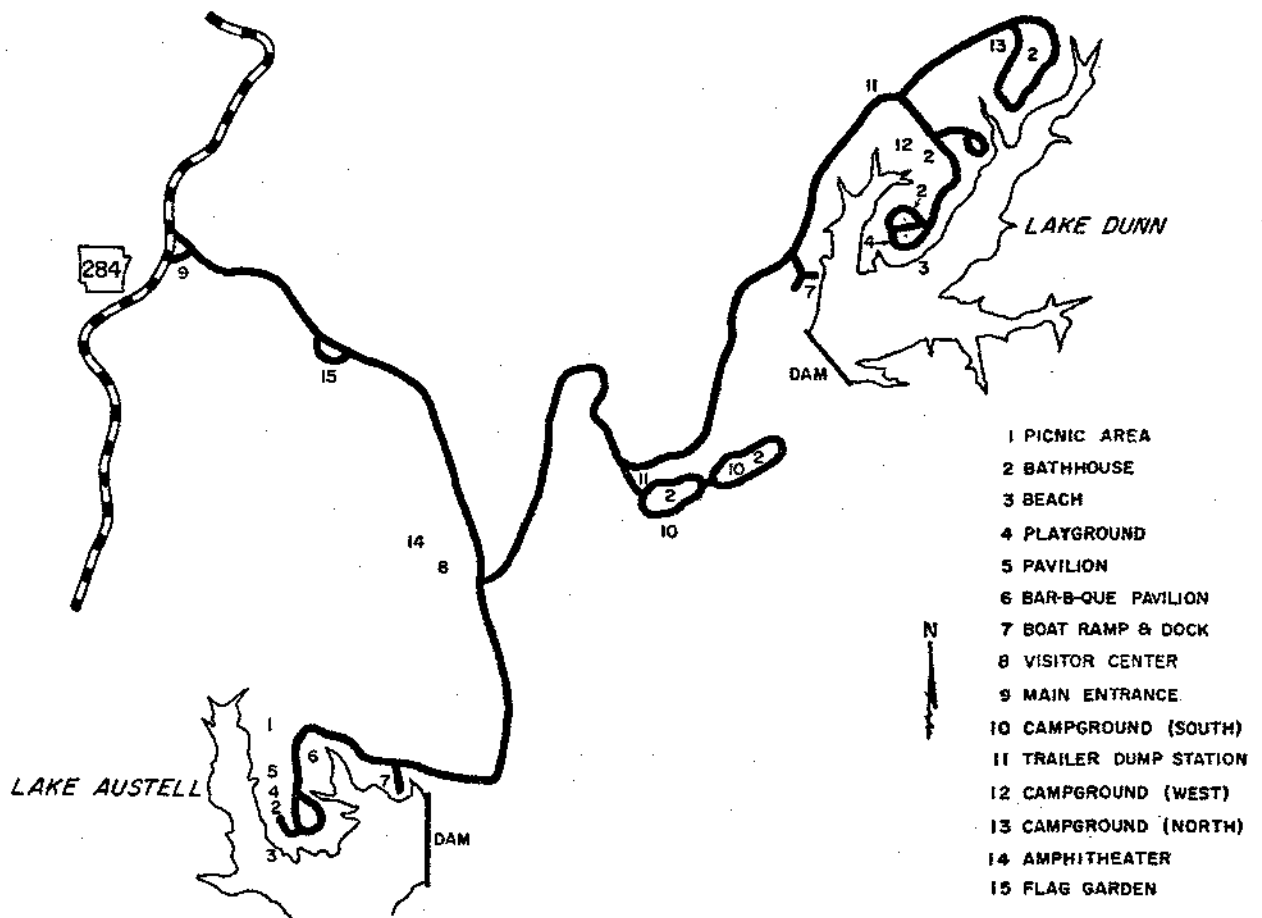
Chief Engineer

EFFECTIVE DATE

8-23-72

SKETCH SHOWING  
DRIVES TO BE MAINTAINED  
BY THE ARKANSAS STATE HIGHWAY DEPARTMENT  
VILLAGE CREEK STATE PARK  
DRIVES DESIGNATED AS S.H. 600 S- 22, NOT TO BE SIGNED

CROSS COUNTY



## LEGEND

- DRIVES MAINTAINED BY A.H.D.  
——— OTHER DRIVES NOT MAINTAINED BY A.H.D.  
- - - STATE HIGHWAYS

AUTHORIZED BY ACTION OF  
ARKANSAS STATE HIGHWAY COMMISSION  
MINUTE ORDER NO. 77-636  
DATE 9-21-77

ROUTE & SECTION	M I L E S	
	OLD	NEW
S.H. 600 S-22	0.00	6.46
TOTAL CHANGE	+ 6.46	

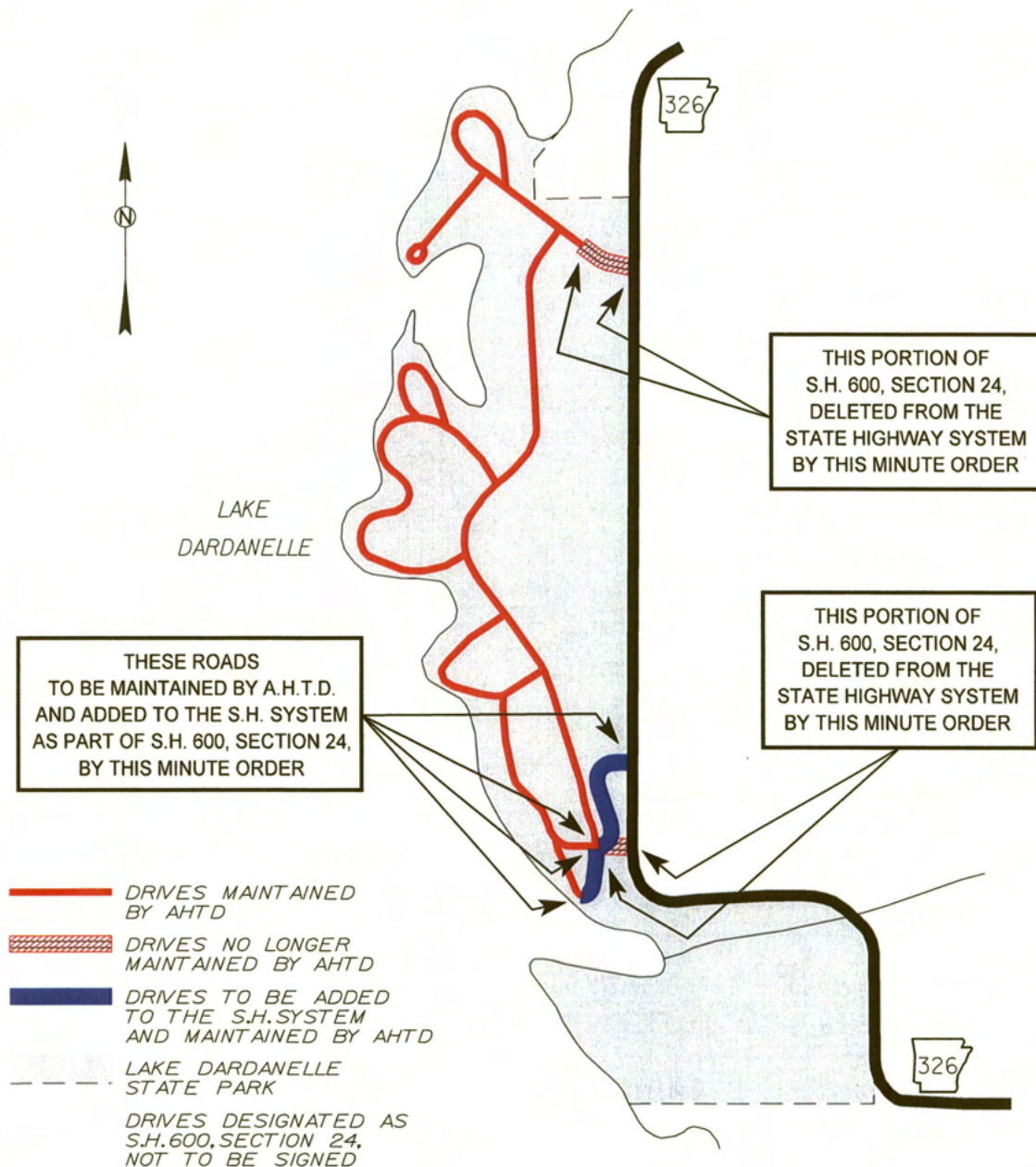
APPROVED

*B.K. [Signature]*  
Deputy Director & Chief Engineer

EFFECTIVE DATE 9-23-77



SKETCH SHOWING DRIVES  
DESIGNATED TO BE MAINTAINED BY A.H.T.D.  
AT THE LAKE DARDANELLE STATE PARK  
POPE COUNTY  
DISTRICT 8



ROUTE & SECTION	MILES	
	OLD	NEW
S.H. 600, SECTION 24	2.25	2.34
TOTAL CHANGE	+ 0.09	

AUTHORIZED BY ACTION OF  
ARKANSAS STATE HIGHWAY COMMISSION

MINUTE ORDER NO. 2007 049

DATE FEBRUARY 21, 2007

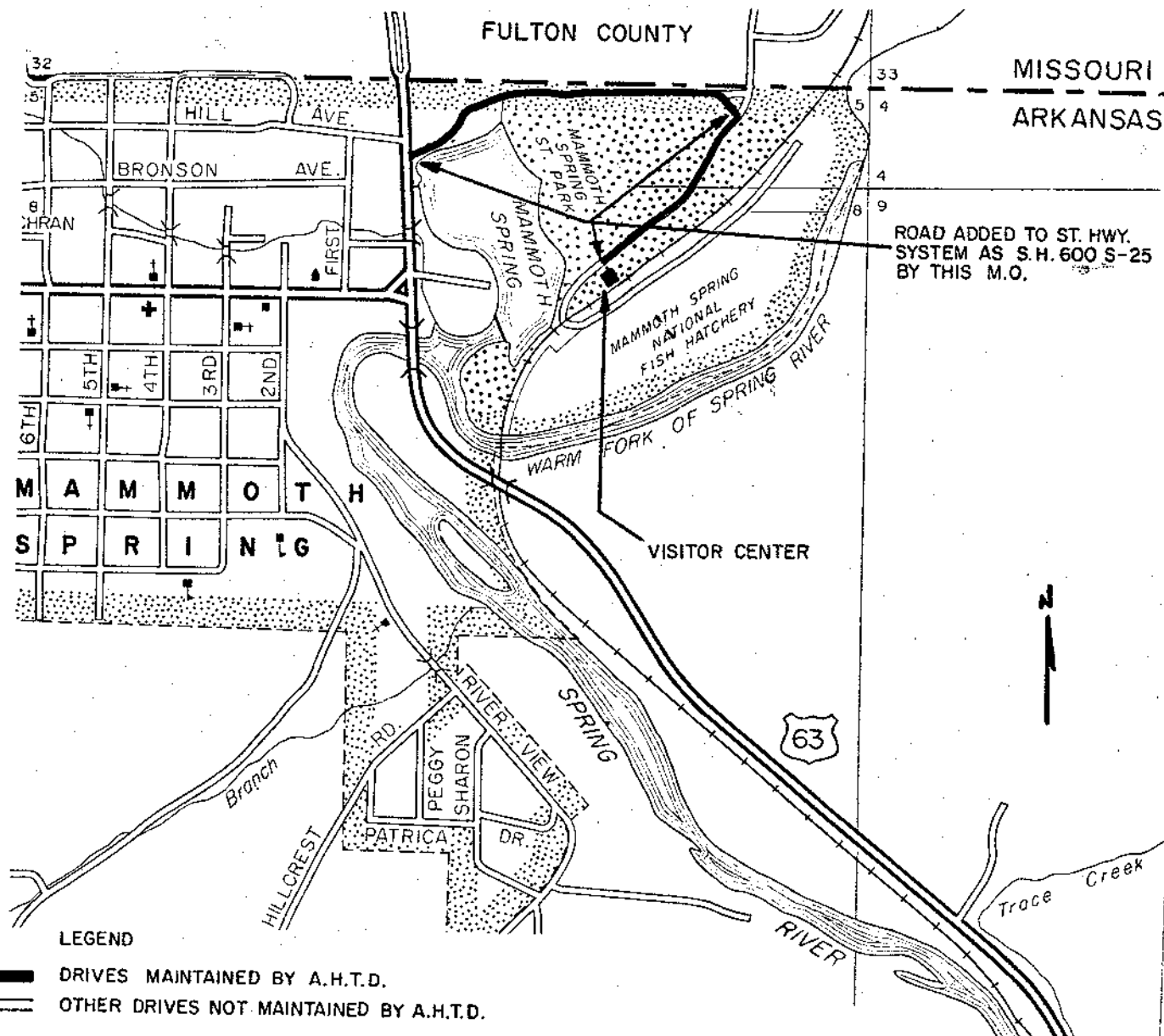
EFFECTIVE DATE 3-12-2007

APPROVED

*Frank Zepf*



SKETCH SHOWING  
DRIVES TO BE MAINTAINED  
BY THE ARKANSAS STATE HIGHWAY AND TRANSPORTATION DEPARTMENT  
MAMMOTH SPRING STATE PARK  
DRIVES DESIGNATED AS S.H. 600 S-25, NOT TO BE SIGNED



AUTHORIZED BY ACTION OF  
ARKANSAS STATE HIGHWAY COMMISSION  
MINUTE ORDER NO. 81-274  
DATE 10-14-81

ROUTE & SECTION	MILES	
	OLD	NEW
S.H. 600 S-25	0.00	0.70
TOTAL CHANGE	+ 0.70	

APPROVED

*B.K. Long*

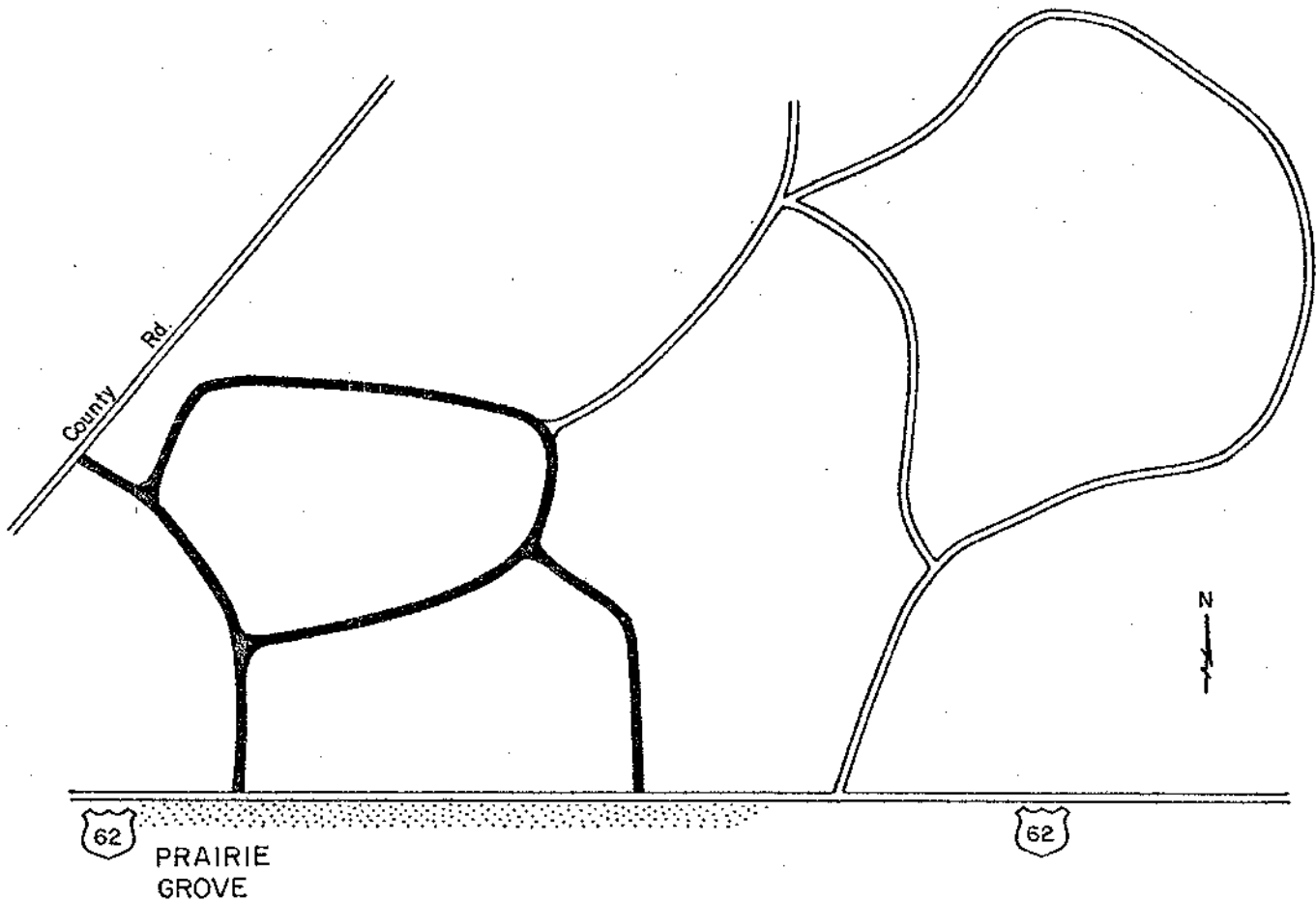
Chief Engineer

A-24

EFFECTIVE DATE 10-19-81

DRAWN 2-20-80

SKETCH SHOWING  
INSTITUTIONAL DRIVES DESIGNATED  
AS PART OF THE STATE HIGHWAY SYSTEM  
PRAIRIE GROVE STATE PARK



DRIVES TO BE MAINTAINED ~~-----~~  
ESTABLISHED IN ACCORDANCE  
WITH M.O. 4201 OF AUG. 2, 1961

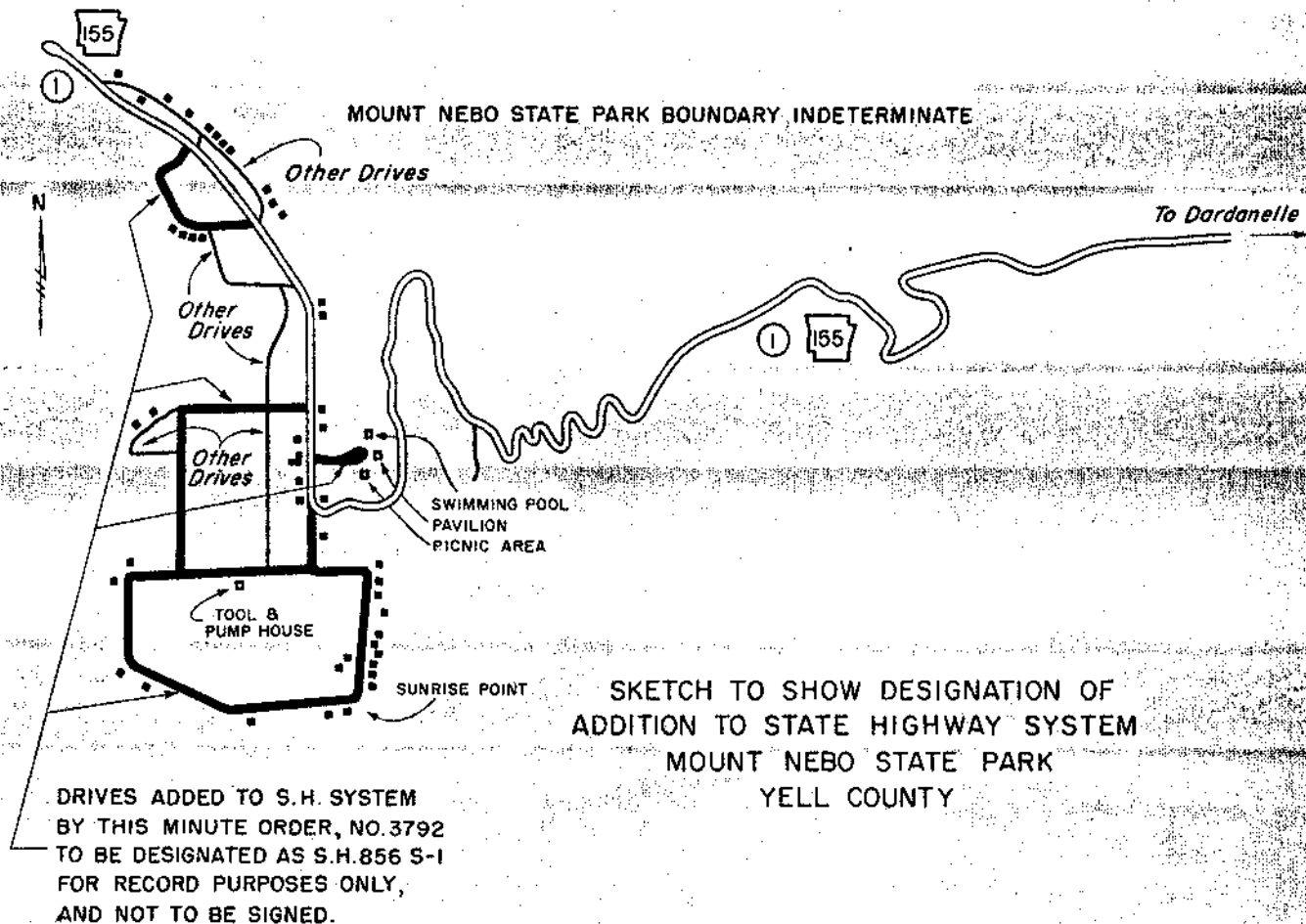
DRIVES TO BE MAINTAINED ARE TO BE  
DESIGNATED AS S.H. 600 S- 26  
FOR RECORD PURPOSES ONLY AND NOT  
TO BE SIGNED

AUTHORIZED BY ACTION OF  
ARKANSAS STATE HIGHWAY COMMISSION  
MINUTE ORDER NO. 80-55  
DATE 3-5-80

APPROVED B. K. Long  
Deputy Director & Chief Engineer  
EFFECTIVE DATE 3-5-80

ROUTE & SECTION	MILES	
	OLD	NEW
S.H. 600 S- 26	0.00	0.39
TOTAL CHANGE	+ 0.39	

■ CABINS



AUTHORIZED BY ACTION OF  
ARKANSAS STATE HIGHWAY COMMISSION  
MINUTE ORDER NO. 3792

DATE: JULY 28, 1960

APPROVED

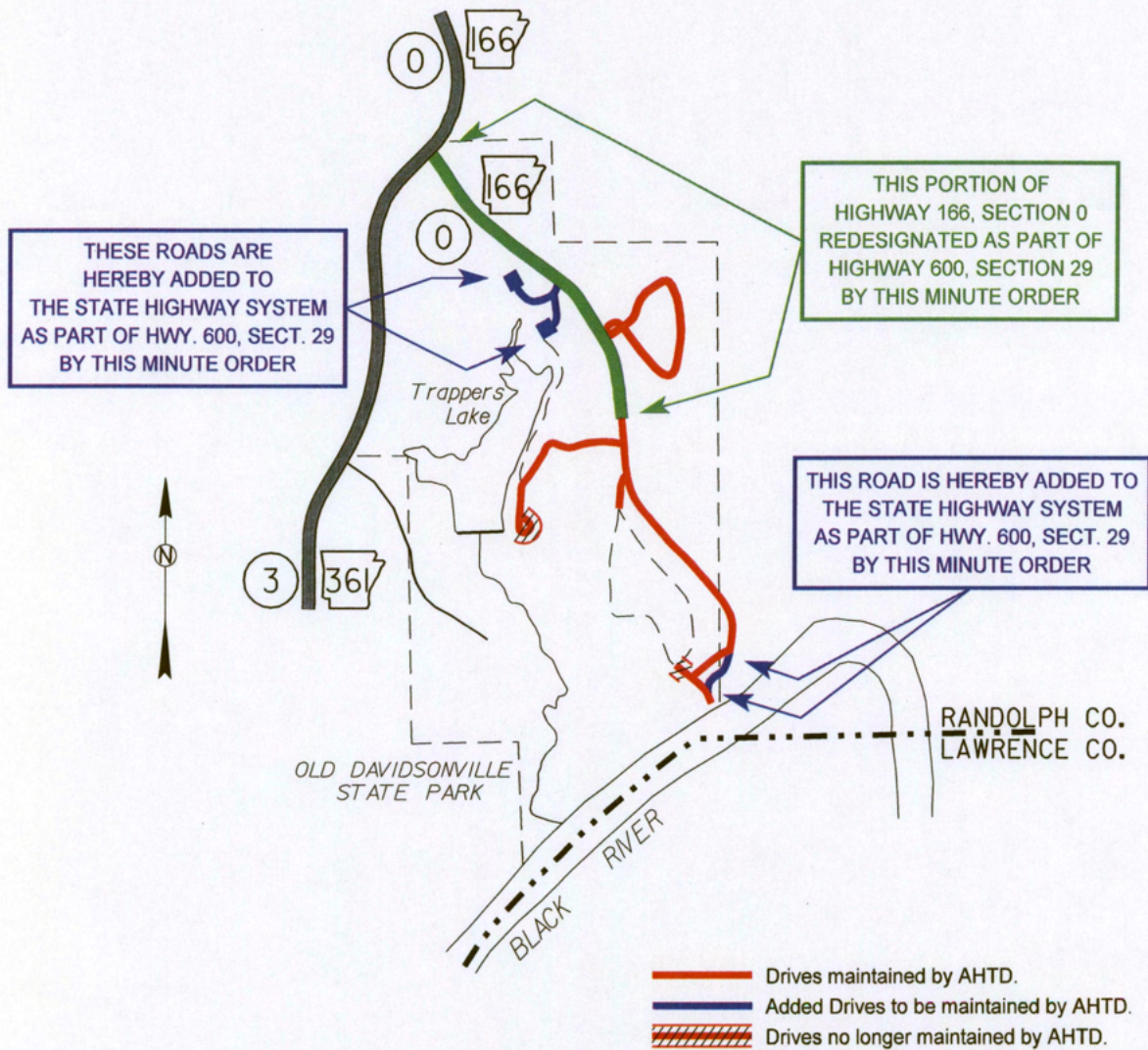
Chief Engineer

EFFECTIVE DATE JUL 28 1960

ROUTE & SECTION	MILES	
	OLD	NEW
S.H. 856 - S-1	0.00	2.19
S.H. 155 - S-1	7.64	7.64
TOTAL CHANGE	+ 2.19	



SKETCH SHOWING  
CHANGES TO DRIVES MAINTAINED BY A.H.T.D.  
AT THE OLD DAVIDSONVILLE STATE PARK  
RANDOLPH COUNTY  
DISTRICT 10



ROUTE & SECTION	MILES	
	OLD	NEW
S.H. 600, SECTION 29	1.01	1.52
S.H. 166, SECTION 0	8.63	8.25
TOTAL CHANGE	+ 0.13	

AUTHORIZED BY ACTION OF  
ARKANSAS STATE HIGHWAY COMMISSION

MINUTE ORDER NO. 2008 064

DATE APRIL 16, 2008

EFFECTIVE DATE 5-7-08

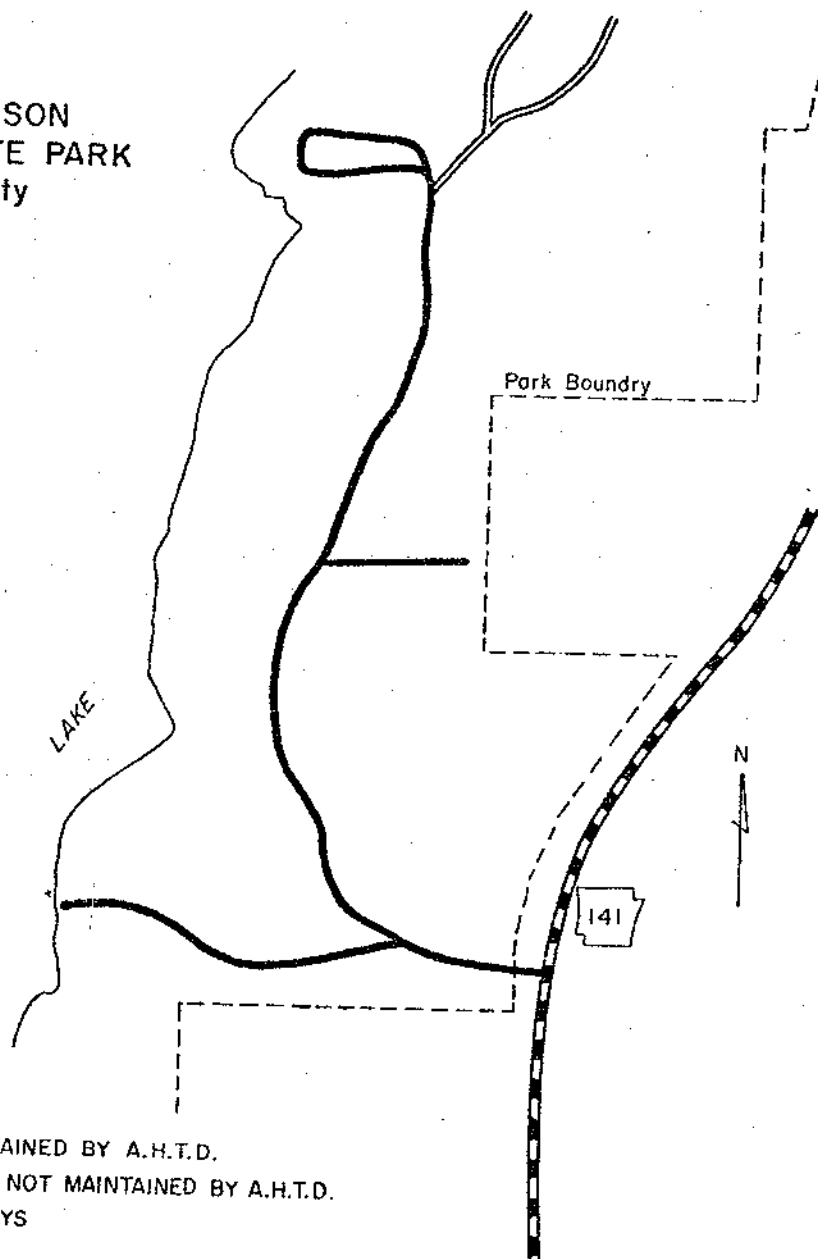
APPROVED

*Frank Zepf*




SKETCH SHOWING  
DRIVES TO BE MAINTAINED  
BY THE ARKANSAS STATE HIGHWAY AND TRANSPORTATION DEPARTMENT

DRIVES DESIGNATED AS S.H. 600 S- 30, NOT TO BE SIGNED

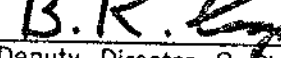
LAKE FRIERSON  
STATE PARK  
Greene County



LEGEND

-  DRIVES MAINTAINED BY A.H.T.D.
-  OTHER DRIVES NOT MAINTAINED BY A.H.T.D.
-  STATE HIGHWAYS

AUTHORIZED BY ACTION OF  
ARKANSAS STATE HIGHWAY COMMISSION  
MINUTE ORDER NO. 80-304  
DATE 7-9-80

APPROVED   
Deputy Director & Chief Engineer  
EFFECTIVE DATE 7-15-80

A-28

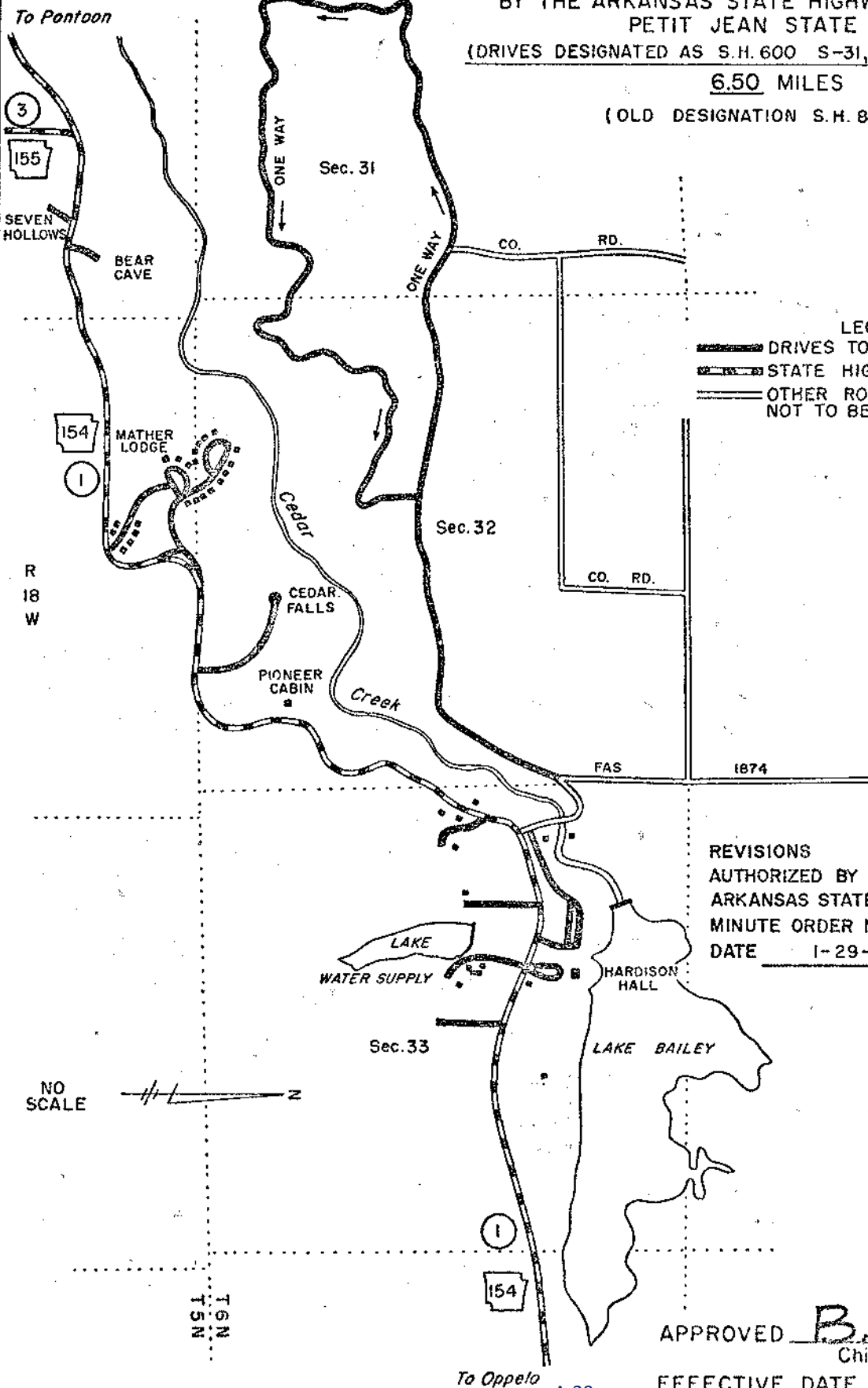
TE & SECTION	MILES	
	OLD	NEW
S.H. 600 S- 30	0.00	0.83
TOTAL CHANGE	+0.83	



PETIT JEAN STATE PARK  
CONWAY COUNTY

(SUPERCEDES SKETCH  
PREPARED 2-1-60)  
DRAWN 1-12-76

— REVISED —  
SKETCH SHOWING  
DRIVES TO BE MAINTAINED  
BY THE ARKANSAS STATE HIGHWAY DEPARTMENT  
PETIT JEAN STATE PARK  
(DRIVES DESIGNATED AS S.H. 600 S-31, NOT TO BE SIGNED)  
6.50 MILES  
(OLD DESIGNATION S.H. 855 S-1)

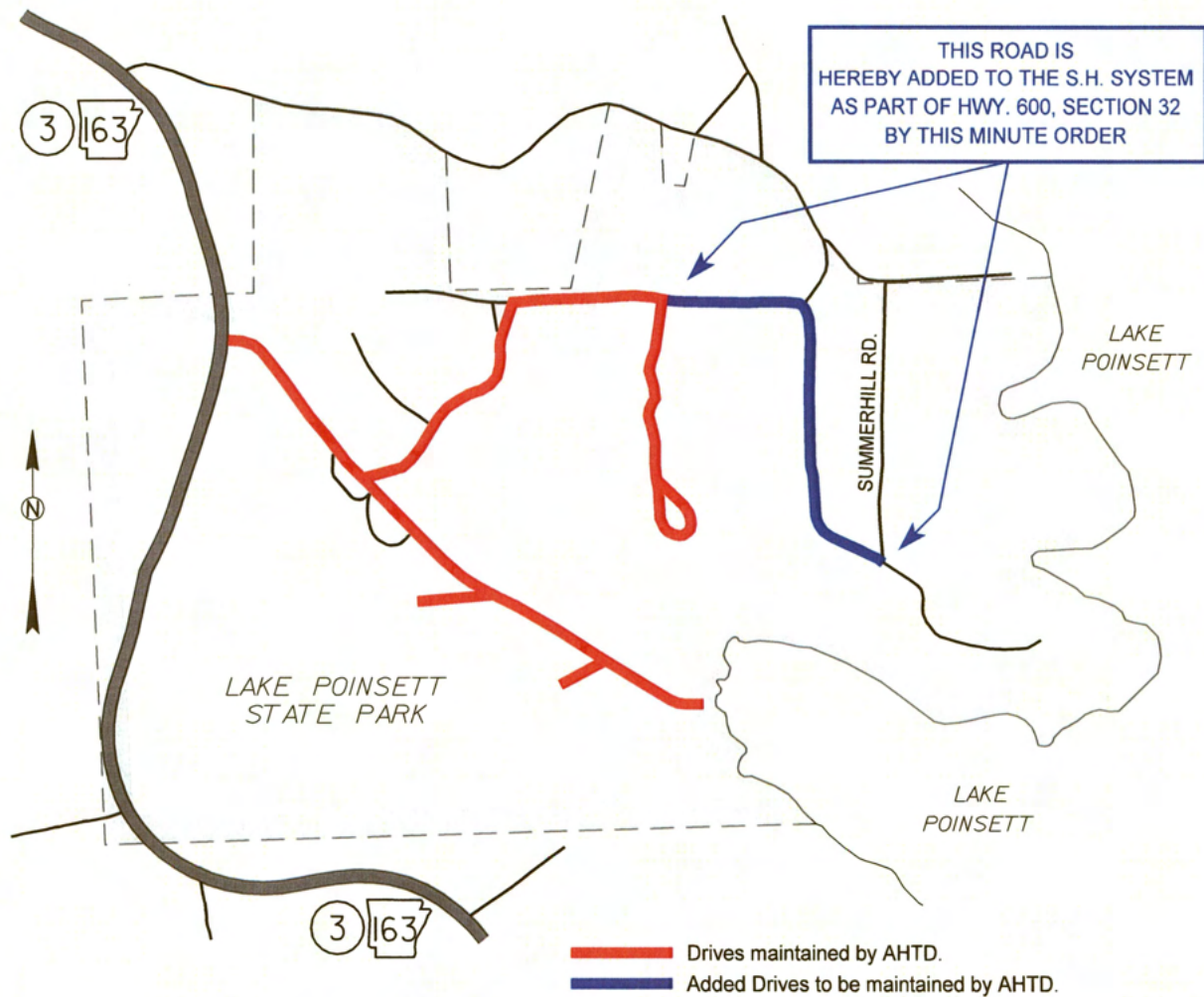


LEGEND  
 ——— DRIVES TO BE MAINTAINED BY A.H.D.  
 ——— STATE HIGHWAYS  
 - - - OTHER ROADS AND DRIVES  
 NOT TO BE MAINTAINED BY A.H.D.

REVISIONS  
 AUTHORIZED BY ACTION OF  
 ARKANSAS STATE HIGHWAY COMMISSION  
 MINUTE ORDER NO. 76-14  
 DATE 1-29-76

APPROVED B. K. E.  
 Chief Engineer  
 EFFECTIVE DATE 2-5-76

SKETCH SHOWING  
CHANGES TO DRIVES MAINTAINED BY A.H.T.D.  
IN THE LAKE POINSETT STATE PARK  
POINSETT COUNTY  
DISTRICT 10



ROUTE & SECTION	MILES	
	OLD	NEW
S.H. 600, SECTION 32	0.93	1.24
TOTAL CHANGE	+ 0.31	

AUTHORIZED BY ACTION OF  
ARKANSAS STATE HIGHWAY COMMISSION

MINUTE ORDER NO. 2007 159

DATE NOVEMBER 28, 2007

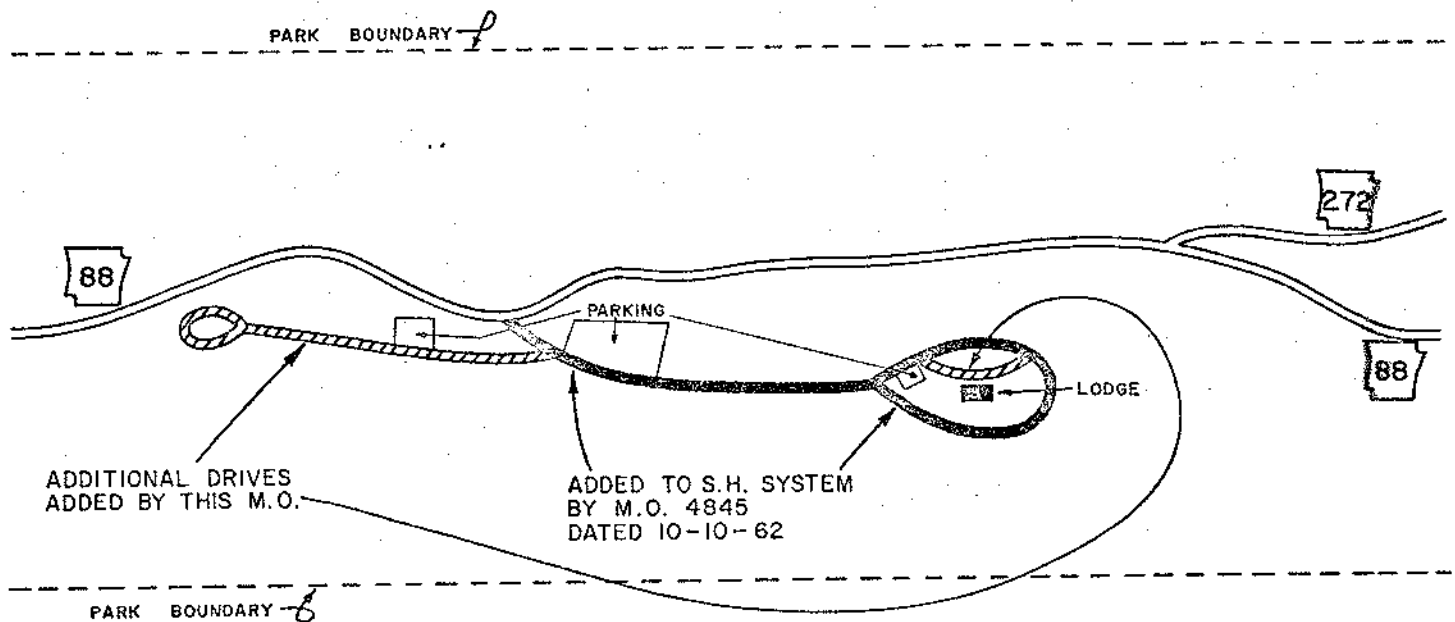
EFFECTIVE DATE 12/18/07

APPROVED

*Frank Zopf*

DRAWN 7-18-75

SKETCH SHOWING  
INSTITUTIONAL DRIVES DESIGNATED  
AS PART OF THE STATE HIGHWAY SYSTEM  
QUEEN WILHELMINA STATE PARK  
State Highway 600 - Section 34  
(Not To Be Signed)  
POLK COUNTY



DRIVES TO BE MAINTAINED ESTABLISHED  
IN ACCORDANCE WITH M.O. 4201 OF AUG.  
2, 1961 AUTHORIZED BY COMMISSION ACTION  
M.O. 75-364 OF 7-31-75

ROUTE & SECTION	MILES	
	OLD	NEW
S.H. 600-S-34	0.48	0.87
TOTAL CHANGE	+0.39	

APPROVED

*B.K.E.*

Deputy Director & Chief Engineer

EFFECTIVE DATE

8-5-75

WHITE OAK LAKE STATE PARK  
NEVADA COUNTY

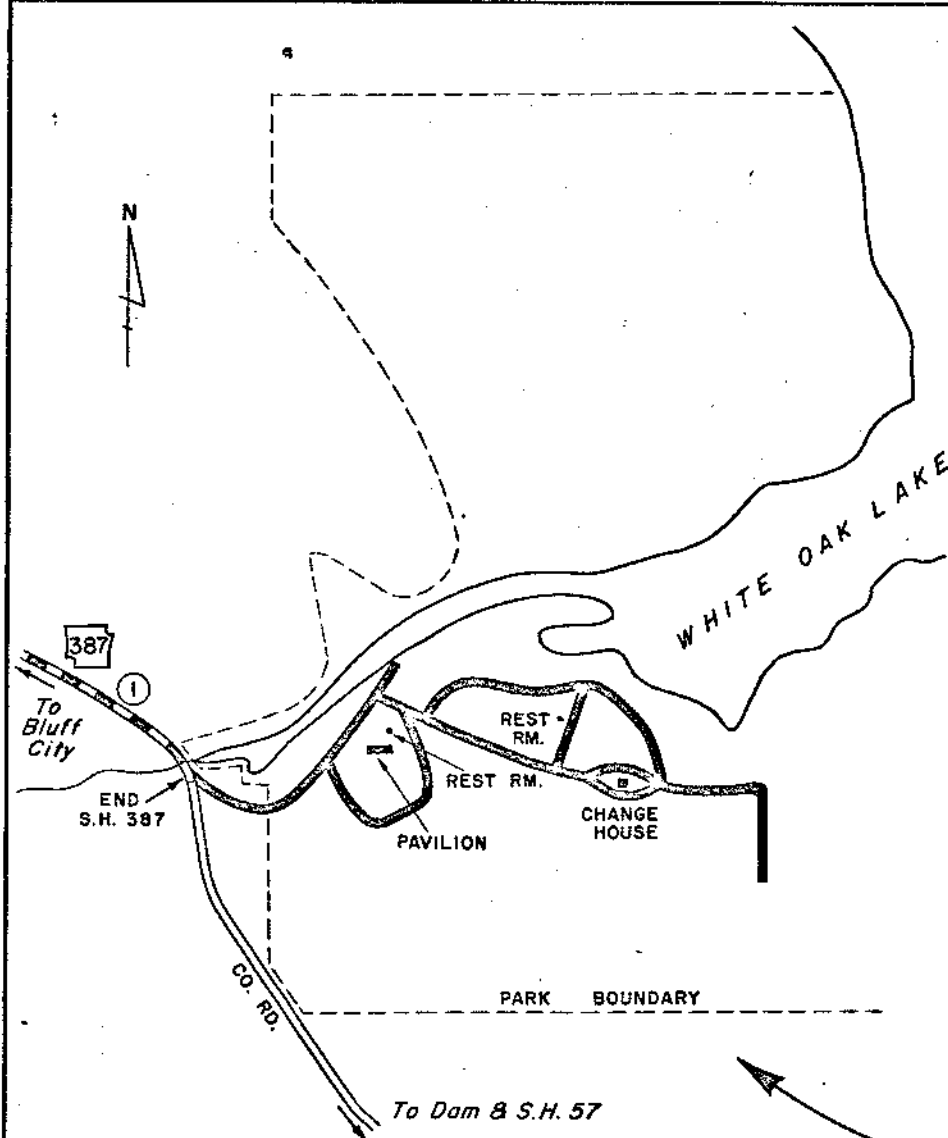
SKETCH SHOWING  
ROADS AND DRIVES TO BE MAINTAINED  
BY THE ARKANSAS STATE HIGHWAY DEPARTMENT  
WHITE OAK LAKE STATE PARK  
AND

COUNTY ROAD ADDED TO STATE HIGHWAY SYSTEM  
S.H. 387 S-1 2.35 MILES

PARK DRIVES 0.88 MILES

DATED OCT. 1, 1969

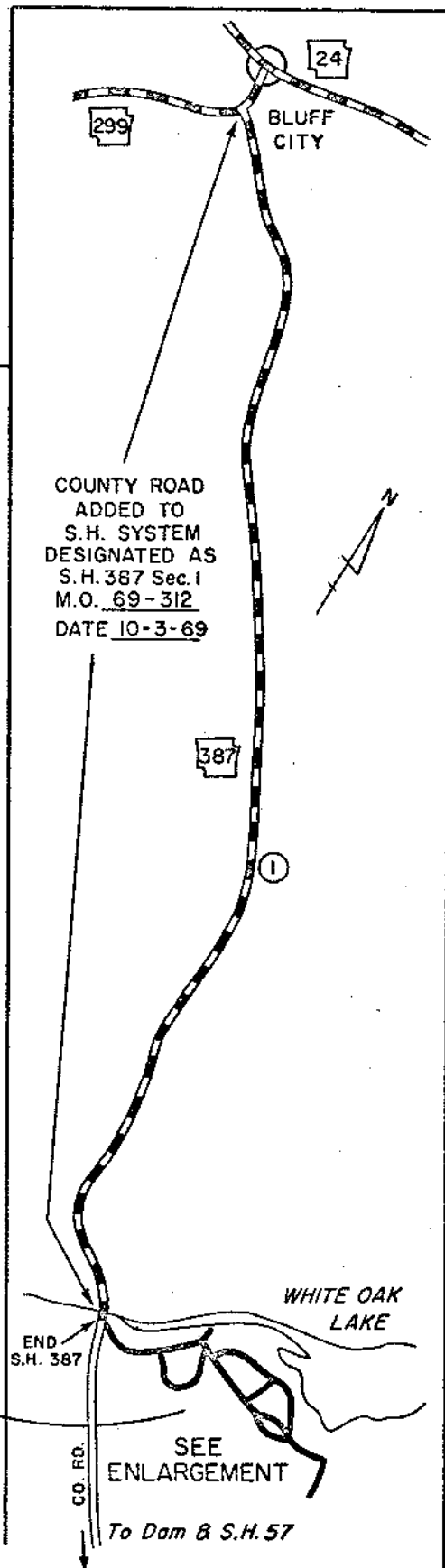
(DRIVES DESIGNATED AS S.H. 600 S-35, NOT TO BE SIGNED)



DRIVES SHOWN TO BE MAINTAINED  
ESTABLISHED BY M.O. 69-312 OF 10-3-69

LEGEND

- DRIVES TO BE MAINTAINED BY A.H.D.
- STATE HIGHWAYS
- OTHER ROADS AND DRIVES  
NOT TO BE MAINTAINED BY A.H.D.



COUNTY ROAD  
ADDED TO  
S.H. SYSTEM  
DESIGNATED AS  
S.H. 387 Sec. 1  
M.O. 69-312  
DATE 10-3-69

APPROVED

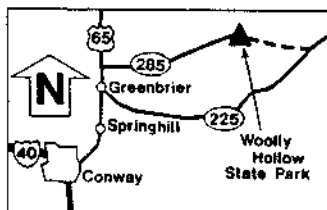
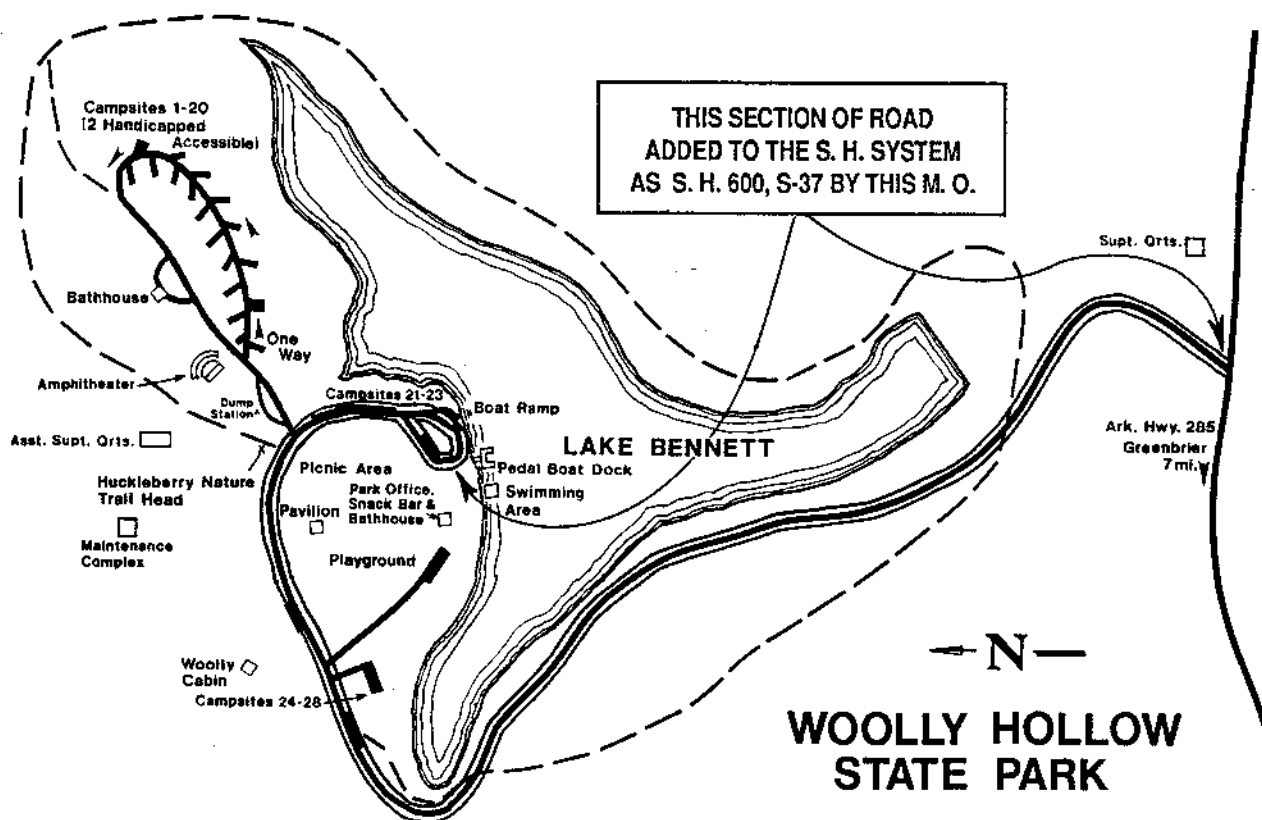
*J. T. Bendershaw*  
Chief Engineer

EFFECTIVE DATE

*October 15, 1969*

**SKETCH SHOWING  
DRIVES TO BE MAINTAINED  
BY THE ARKANSAS STATE HIGHWAY AND TRANSPORTATION DEPARTMENT  
VICINITY OF WOOLLY HOLLOW STATE PARK  
FAULKNER COUNTY**

DRIVES DESIGNATED AS S. H. 600 S-37, NOT TO BE SIGNED



ROUTE & SECTION	MILES	
	OLD	NEW
S. H. 600, S-37	0.00	1.00
TOTAL CHANGE	+1.00	

AUTHORIZED BY ACTION OF  
ARKANSAS STATE HIGHWAY COMMISSION

MINUTE ORDER NO. 88-264

DATE June 15, 1988

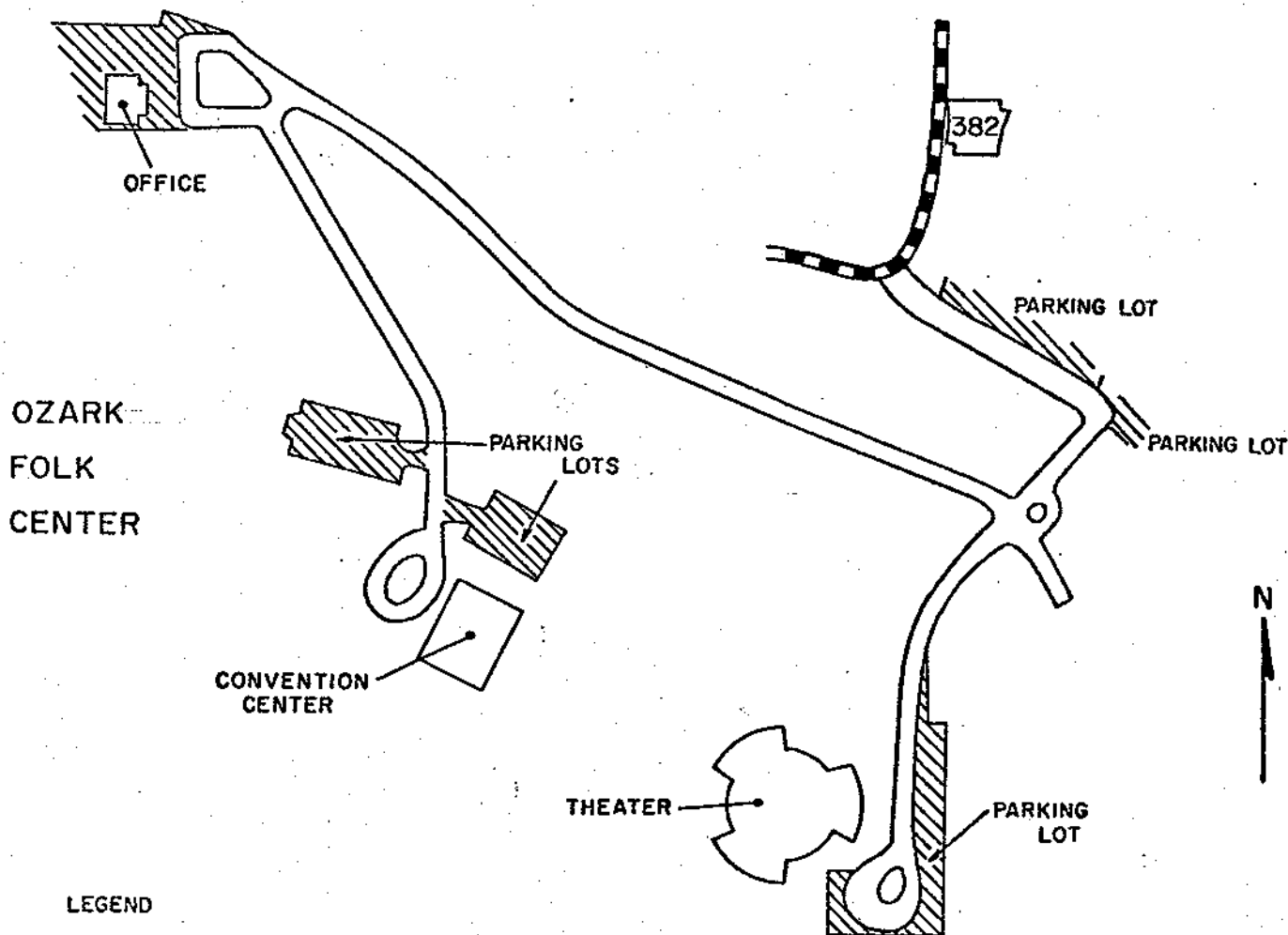
APPROVED

*Richard E. Venable*

EFFECTIVE DATE June 20, 1988



SKETCH SHOWING  
DRIVES TO BE MAINTAINED  
BY THE ARKANSAS STATE HIGHWAY AND TRANSPORTATION DEPARTMENT  
OZARK FOLK CENTER  
DRIVES DESIGNATED AS S.H. 600 S- 39, NOT TO BE SIGNED  
STONE COUNTY




LEGEND

- DRIVES MAINTAINED BY A.H.T.D.
- STATE HIGHWAYS

AUTHORIZED BY ACTION OF  
ARKANSAS STATE HIGHWAY COMMISSION  
MINUTE ORDER NO. 86-131  
DATE 4-17-86

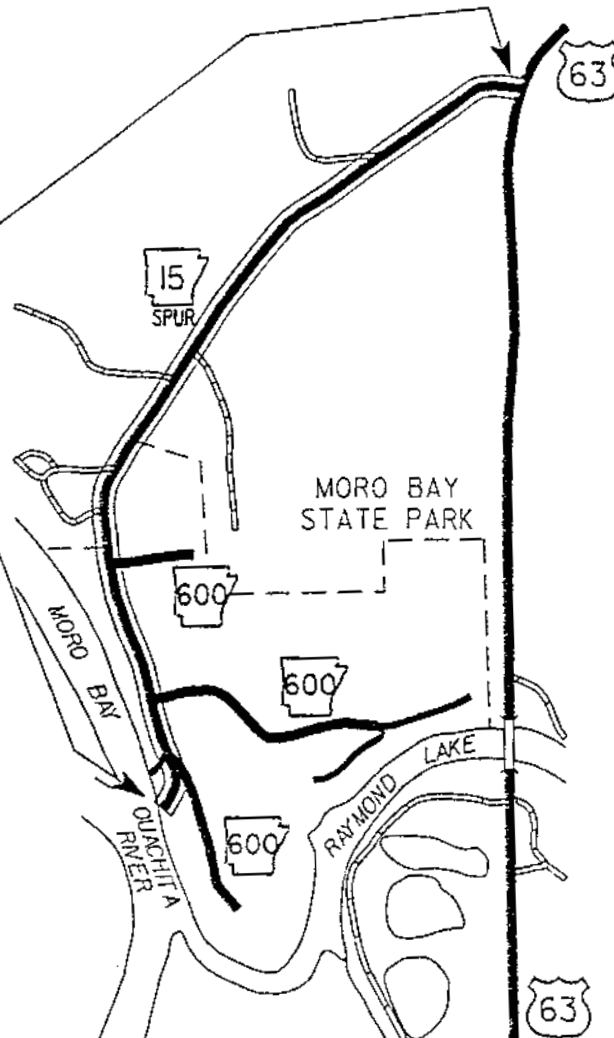
ROUTE & SECTION		MILES	
		OLD	NEW
S.H. 600	S-39	0.00	0.30

APPROVED   
Chief Engineer  
EFFECTIVE DATE 6-17-86

SKETCH SHOWING  
STREETS AND DRIVES TO BE MAINTAINED  
BY THE ARKANSAS STATE HIGHWAY AND TRANSPORTATION DEPARTMENT  
MORO BAY STATE PARK  
BRADLEY COUNTY

DRIVES DESIGNATED AS S. H. 600, SEC. 40, NOT TO BE SIGNED  
1.81 MILES

S. H. 15 SPUR, SEC. 3S  
REDESIGNATED AS PART  
OF S. H. 600, SEC. 40  
BY THIS M. O.



ROUTE & SECTION	MILES	
	OLD	NEW
S.H. 15 SPUR, S-3S	1.21	0.00
S.H. 600, S-40	0.60	1.81
TOTAL CHANGE	0.00	

AUTHORIZED BY ACTION OF

ARKANSAS STATE HIGHWAY COMMISSION

MINUTE ORDER NO. 2000-017

DATE January 11, 2000

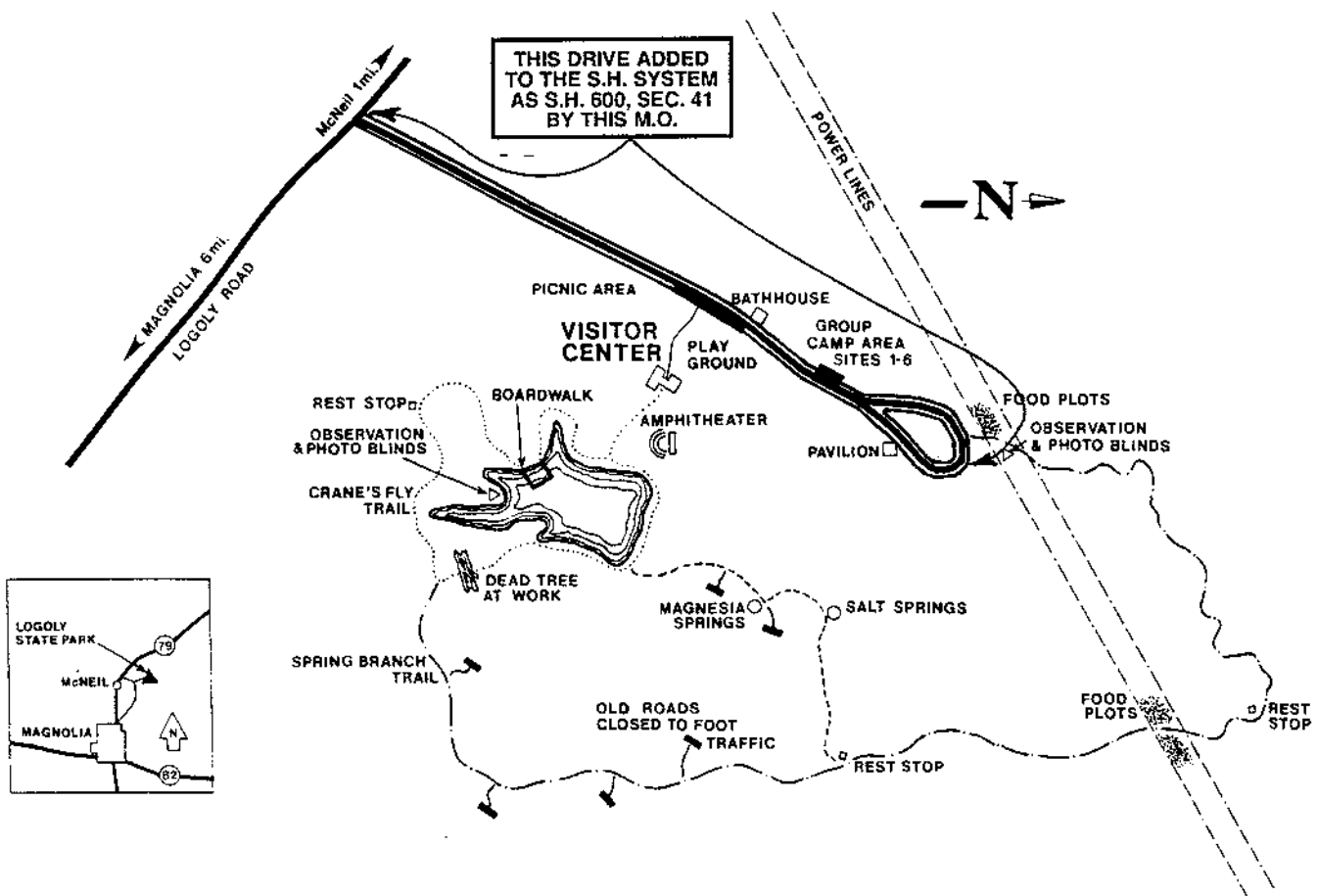
APPROVED

*Robert M. Walter*  
Chief Engineer

EFFECTIVE DATE 1-21-2000

**SKETCH SHOWING  
STREETS AND DRIVES TO BE MAINTAINED  
BY THE ARKANSAS STATE HIGHWAY AND TRANSPORTATION DEPARTMENT  
LOGOLY STATE PARK  
COLUMBIA COUNTY**

DRIVES DESIGNATED AS S.H. 600, SEC. 41, NOT TO BE SIGNED  
0.47 MILES



AUTHORIZED BY ACTION OF

ARKANSAS STATE HIGHWAY COMMISSION

MINUTE ORDER NO. 90-455

DATE October 25, 1990

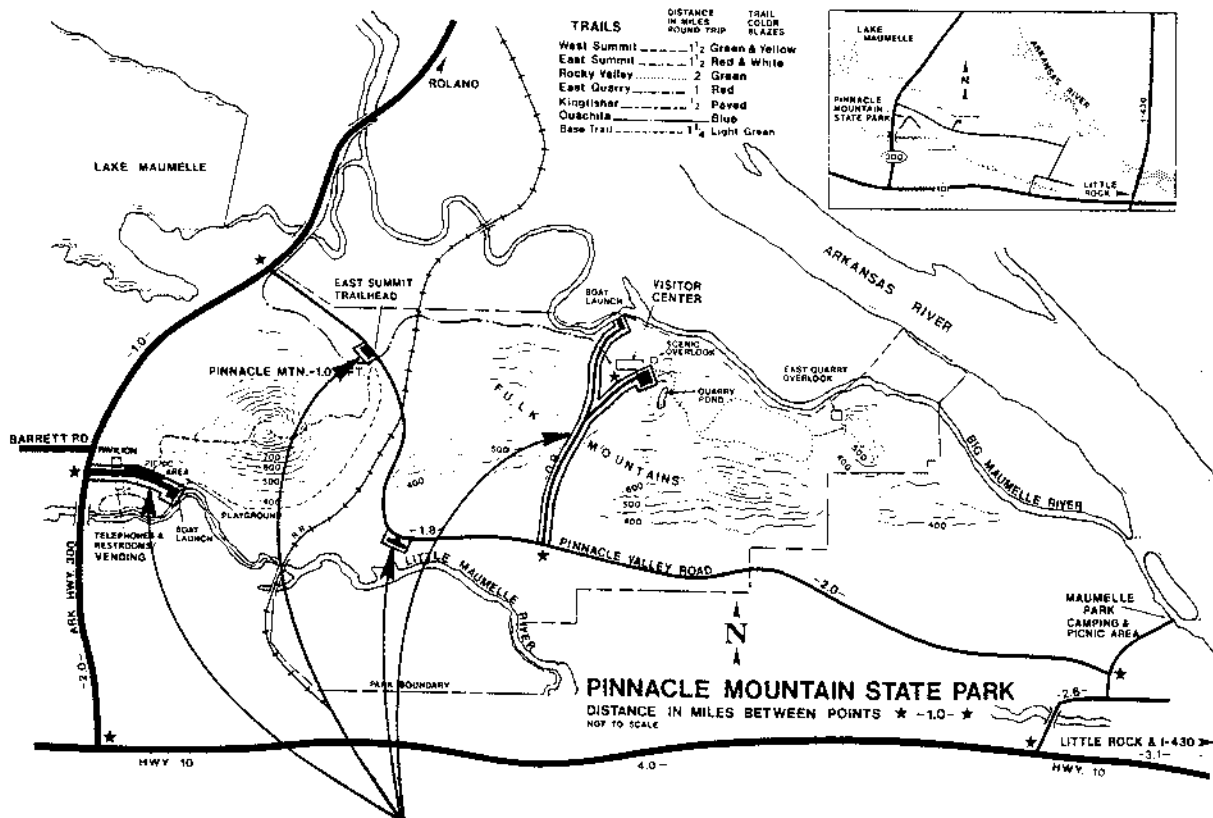
APPROVED

*Charles E. Venable*  
Chief Engineer

EFFECTIVE DATE 11/7/90

**SKETCH SHOWING  
DRIVES TO BE MAINTAINED  
BY THE ARKANSAS STATE HIGHWAY AND TRANSPORTATION DEPARTMENT  
VICINITY OF PINNACLE MOUNTAIN STATE PARK  
PULASKI COUNTY**

DRIVES DESIGNATED AS S. H. 600 S-42, NOT TO BE SIGNED



**DRIVES & PARKING LOTS  
ADDED TO THE S. H. SYSTEM  
AS S. H. 600, S-42 BY THIS M. O.**

ROUTE & SECTION	MILES	
	OLD	NEW
S. H. 600, S-42	0.00	1.67
TOTAL CHANGE	+1.67	

AUTHORIZED BY ACTION OF  
ARKANSAS STATE HIGHWAY COMMISSION  
MINUTE ORDER NO. 90-456

DATE October 25, 1990

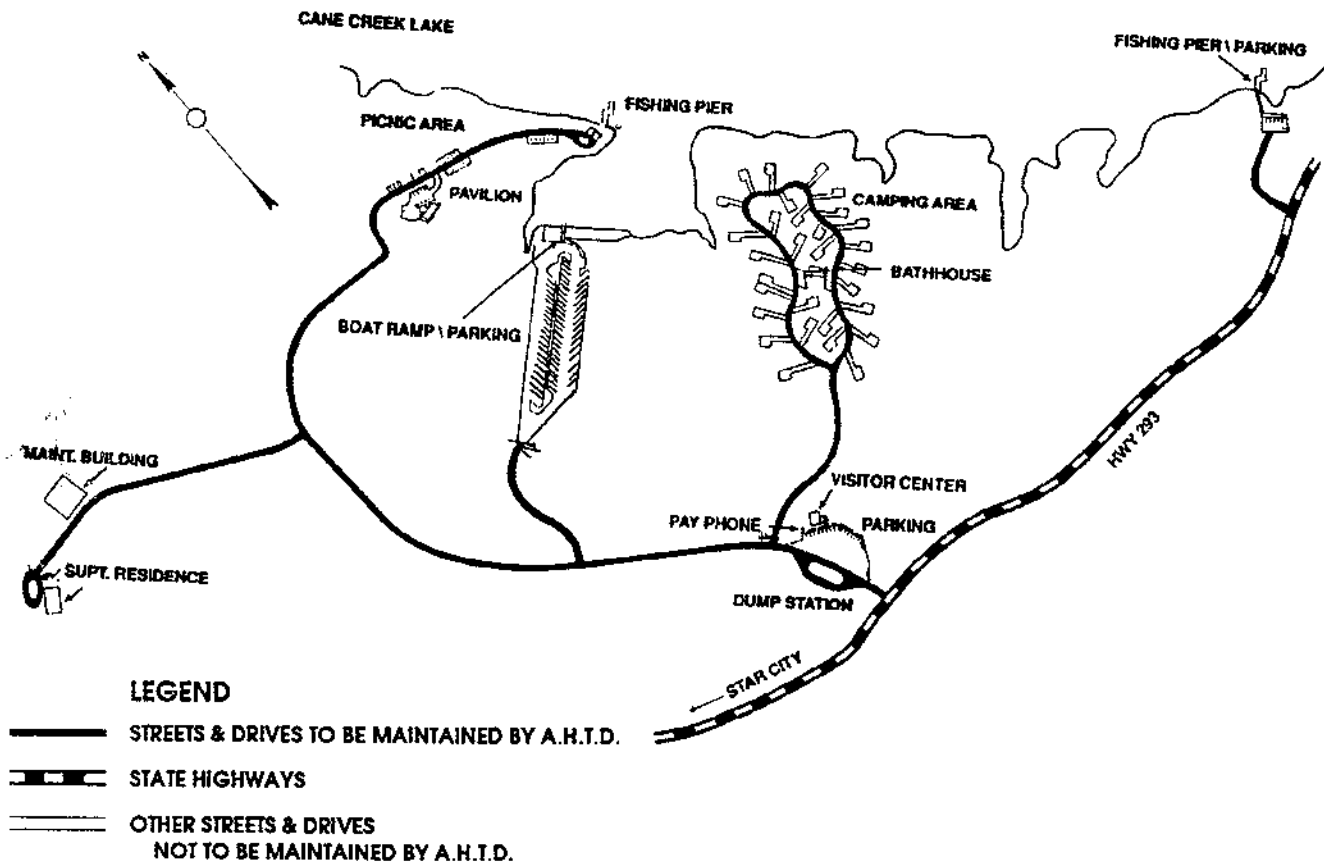
APPROVED

EFFECTIVE DATE

11/7/90

**SKETCH SHOWING  
STREETS AND DRIVES TO BE MAINTAINED  
BY THE ARKANSAS STATE HIGHWAY AND TRANSPORTATION DEPARTMENT  
CANE CREEK STATE PARK  
LINCOLN COUNTY**

- DRIVES DESIGNATED AS S.H. 600, SEC. 43, NOT TO BE SIGNED



AUTHORIZED BY ACTION OF  
ARKANSAS STATE HIGHWAY COMMISSION  
MINUTE ORDER NO. 92-198

DATE April 29, 1992

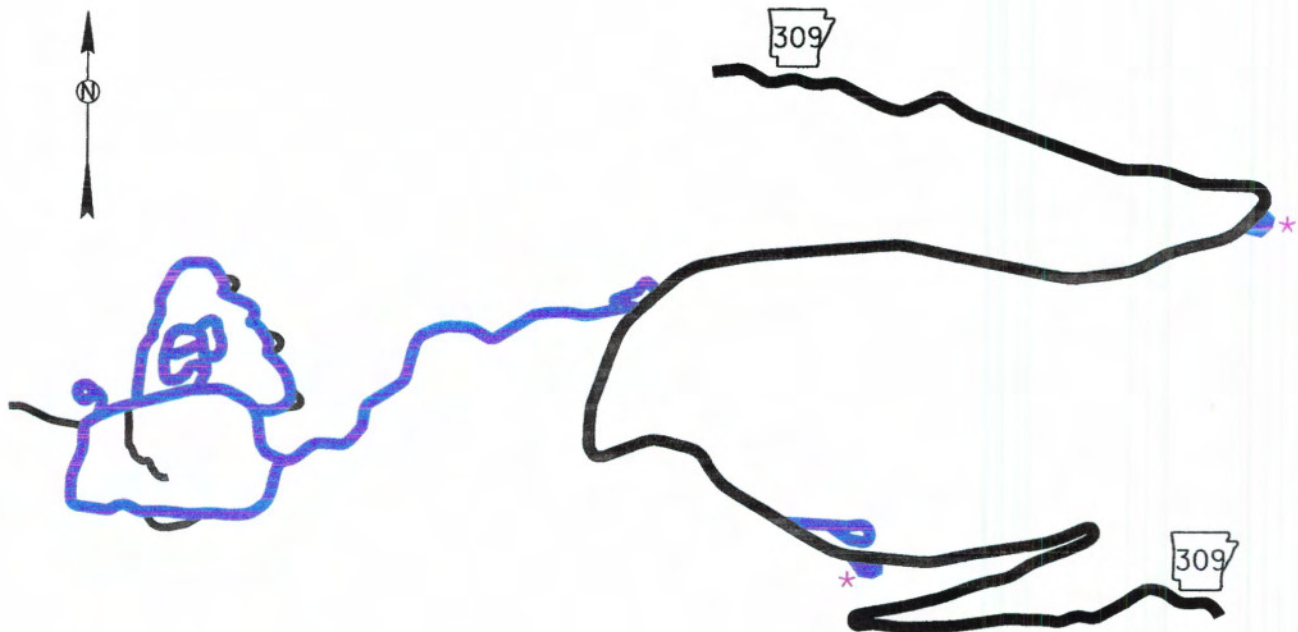
EFFECTIVE DATE 5-12-92


APPROVED Charles E. Jernall  
Chief Engineer

ROUTE & SECTION	MILES	
	OLD	NEW
S.H. 600, SEC. 43	0.00	<del>0.80</del> 1.51
TOTAL CHANGE	<del>+0.80</del>	+1.51



SKETCH SHOWING INSTITUTIONAL DRIVES  
DESIGNATED TO BE MAINTAINED BY A.H.T.D.  
AT THE MT. MAGAZINE STATE PARK  
LOGAN COUNTY  
DISTRICT 4



 ROADS AND AREAS TO BE MAINTAINED BY A.H.T.D.  
AND ADDED TO THE S.H. SYSTEM AS S.H. 600, SECTION 44  
BY THIS MINUTE ORDER

\* PARKING LOT

ROUTE & SECTION	MILES	
	OLD	NEW
S.H. 600, SECTION 44 Mileage Excludes Parking Lots	0.00	6.19
TOTAL CHANGE	+ 6.19	

AUTHORIZED BY ACTION OF  
ARKANSAS STATE HIGHWAY COMMISSION

MINUTE ORDER NO. 2005 131

DATE SEPTEMBER 28, 2005

EFFECTIVE DATE 10-28-2005

APPROVED

*Paul W. Winters*

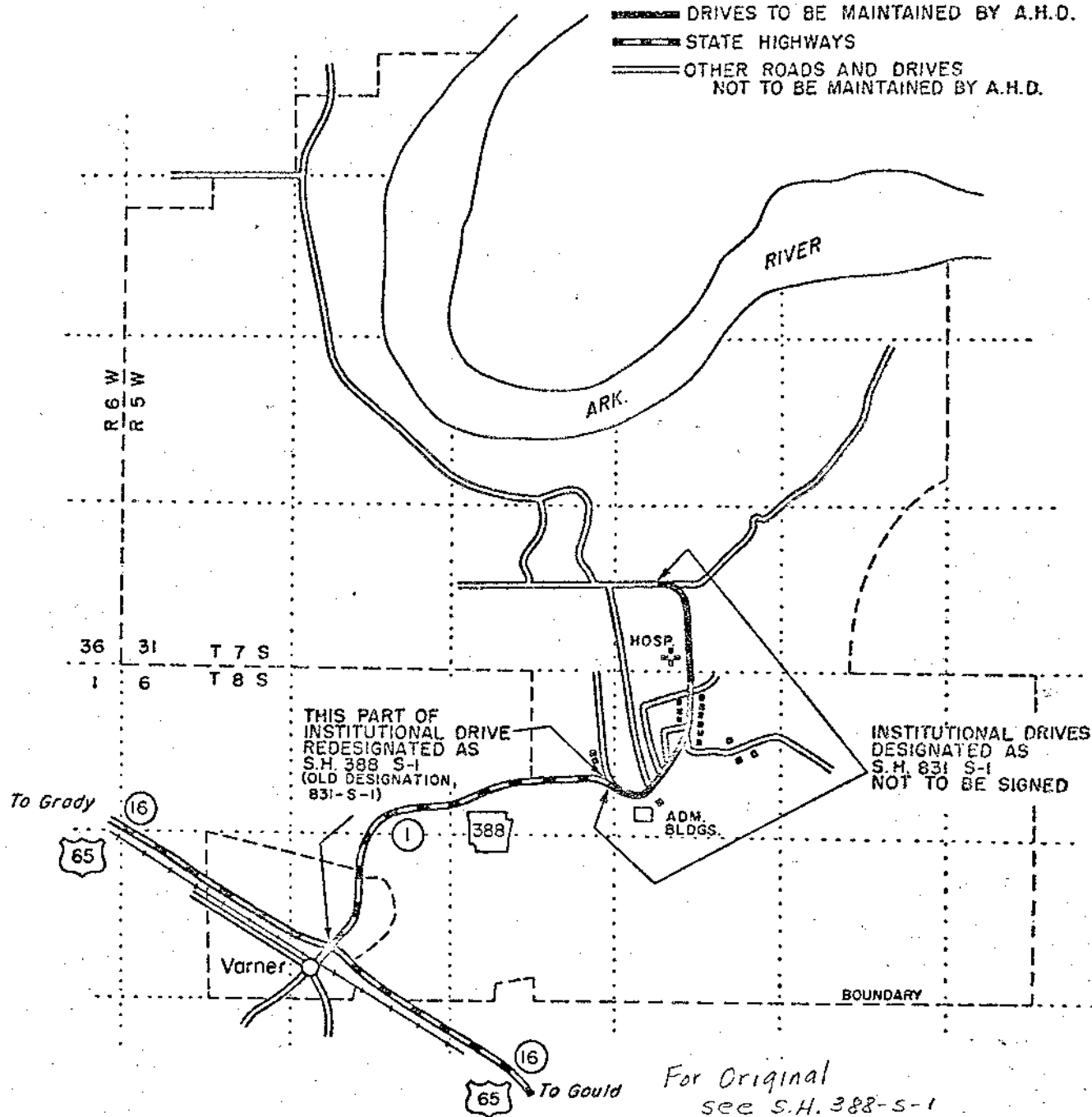
# **APPENDIX B**

## **Institutional Access Roads**

# **Correctional Facilities**

REVISED SKETCH SHOWING  
INSTITUTIONAL DRIVES DESIGNATED  
TO BE MAINTAINED BY THE STATE HWY. DEPT.  
AT THE  
CUMMINS PRISON FARM  
LINCOLN COUNTY

LEGEND  
 ——— DRIVES TO BE MAINTAINED BY A.H.D.  
 ——— STATE HIGHWAYS  
 ——— OTHER ROADS AND DRIVES  
       NOT TO BE MAINTAINED BY A.H.D.



9-8-1967

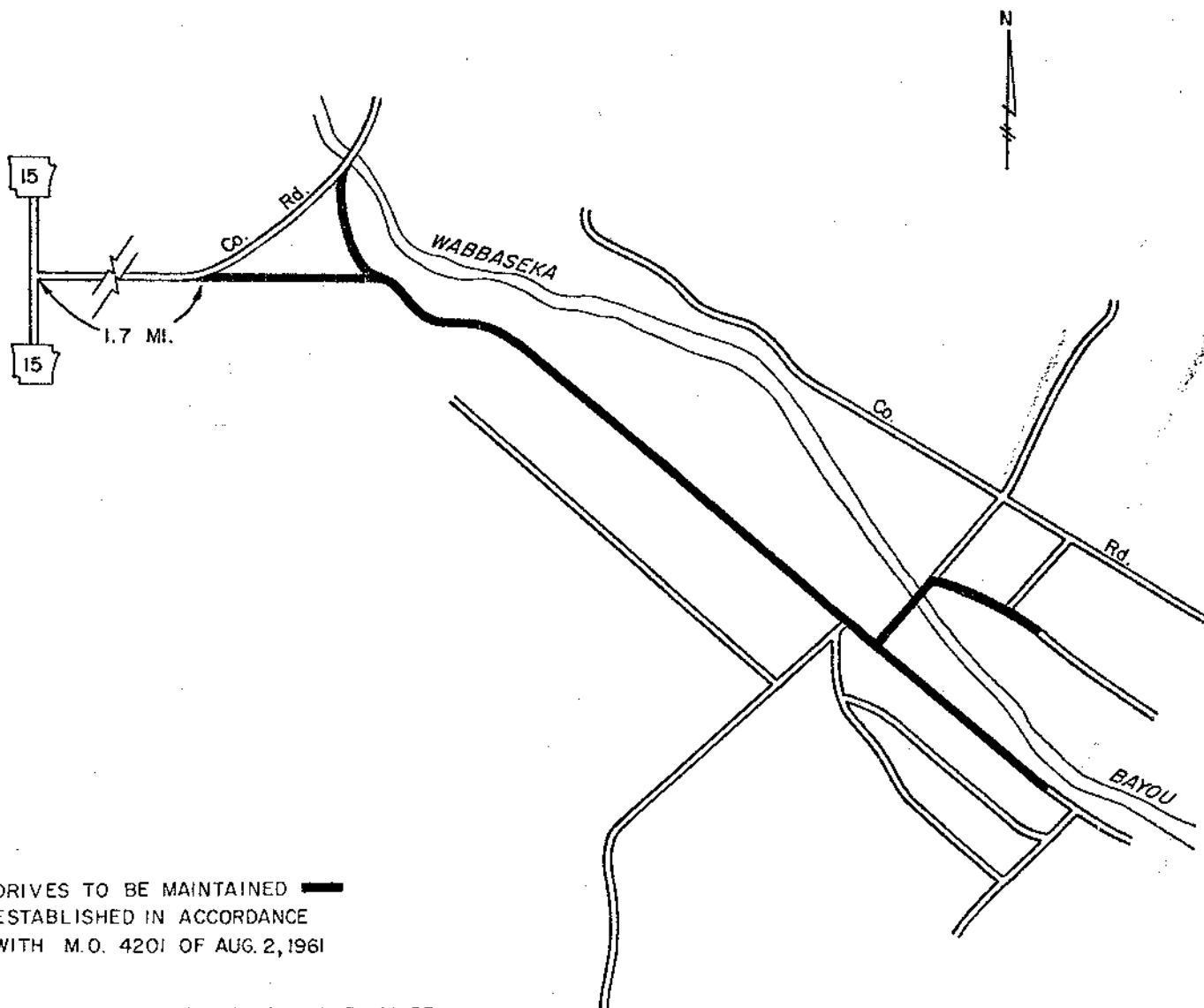


DRAWN 10-15-79  
REPLACES SKETCH 4-22-52

—REVISED—

SKETCH SHOWING

INSTITUTIONAL DRIVES DESIGNATED  
AS PART OF THE STATE HIGHWAY SYSTEM  
TUCKER PRISON FARM  
JEFFERSON COUNTY



DRIVES TO BE MAINTAINED —  
ESTABLISHED IN ACCORDANCE  
WITH M.O. 4201 OF AUG. 2, 1961

DRIVES TO BE MAINTAINED ARE TO BE  
DESIGNATED AS S.H. 832 S-1  
FOR RECORD PURPOSES ONLY AND NOT  
TO BE SIGNED

AUTHORIZED BY ACTION OF  
ARKANSAS STATE HIGHWAY COMMISSION  
MINUTE ORDER NO. RESOLUTION  
DATE APRIL 22, 1952

APPROVED

*B. K. Long*  
Deputy Director & Chief Engineer

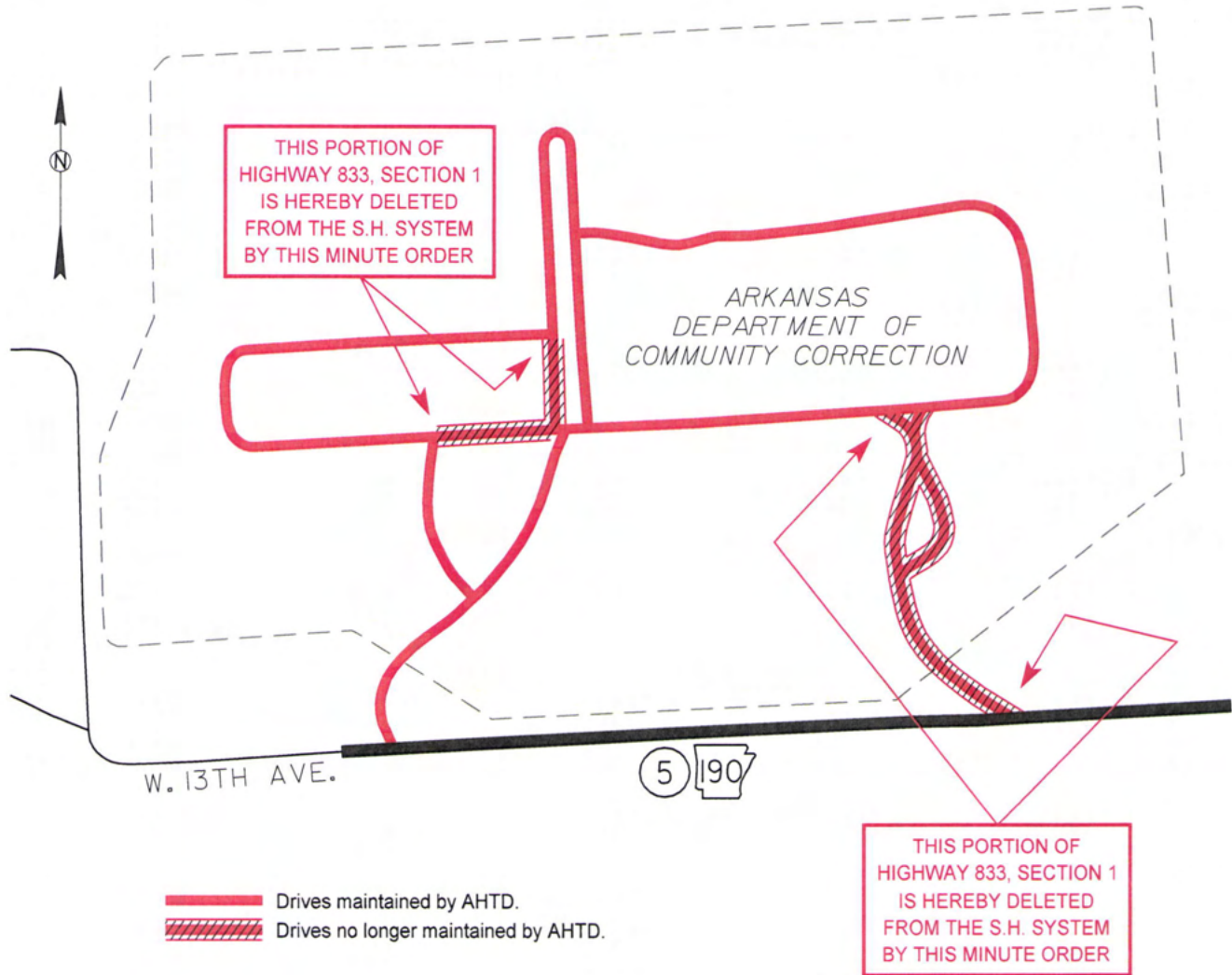
EFFECTIVE DATE

1-10-80

ROUTE & SECTION	M I L E S	
	OLD	NEW
S.H. 832 S-1	1.37	1.37
TOTAL CHANGE	0.00	

(OLD P.I. 2)

SKETCH SHOWING  
CHANGES TO INSTITUTIONAL DRIVES MAINTAINED BY A.H.T.D.  
AT THE ARKANSAS DEPARTMENT OF COMMUNITY CORRECTION  
JEFFERSON COUNTY  
DISTRICT 2



ROUTE & SECTION	MILES	
	OLD	NEW
S.H. 833, SECTION 1	1.33	0.94
TOTAL CHANGE	- 0.39	

AUTHORIZED BY ACTION OF  
ARKANSAS STATE HIGHWAY COMMISSION

MINUTE ORDER NO. 2009 - 045

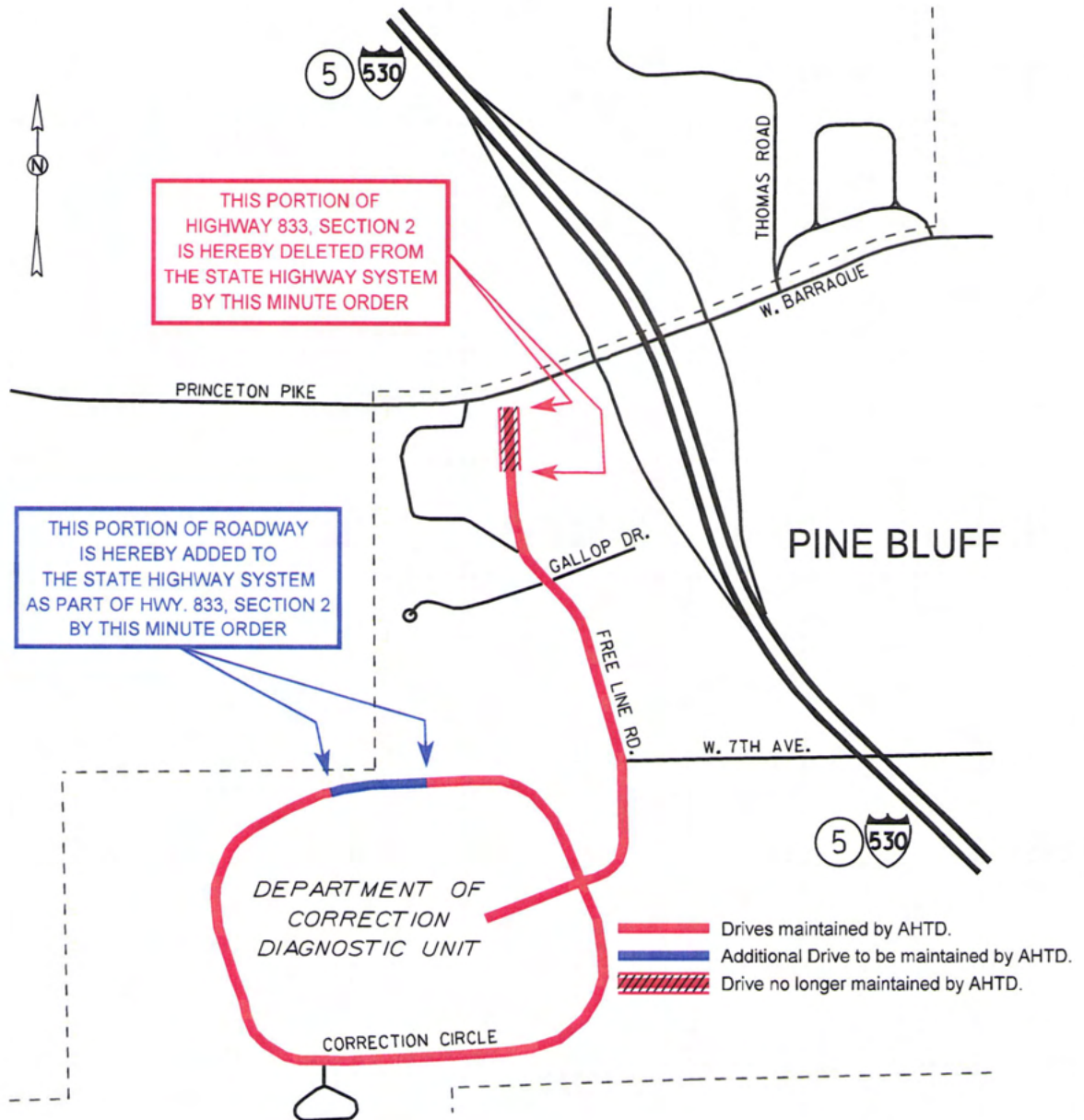
DATE FEBRUARY 25, 2009

EFFECTIVE DATE 3/16/09

APPROVED

*Frank Zepf*

SKETCH SHOWING  
CHANGES TO INSTITUTIONAL DRIVES MAINTAINED BY A.H.T.D.  
AT THE DEPARTMENT OF CORRECTION - DIAGNOSTIC UNIT  
JEFFERSON COUNTY  
DISTRICT 2



ROUTE & SECTION	MILES	
	OLD	NEW
S.H. 833, SECTION 2	1.39	1.36
TOTAL CHANGE	- 0.03	

AUTHORIZED BY ACTION OF  
ARKANSAS STATE HIGHWAY COMMISSION

MINUTE ORDER NO. 2009 - 044

DATE FEBRUARY 25, 2009

EFFECTIVE DATE 3/16/09

APPROVED *[Signature]*

DRAWN 6-20-67  
(SUPERCEDES SKETCH  
PREPARED 4-2-62)

REVISED SKETCH SHOWING  
INSTITUTIONAL DRIVES DESIGNATED  
TO BE MAINTAINED BY THE STATE HWY. DEPT.  
AT THE  
BOYS TRAINING SCHOOL - WRIGHTSVILLE  
PULASKI COUNTY

LEGEND

- DRIVES TO BE MAINTAINED BY A.H.D.
- STATE HIGHWAYS
- OTHER ROADS AND DRIVES  
NOT TO BE MAINTAINED BY A.H.D.

To Little Rock

365

(12)

Wrightsville

THIS PART OF INSTITUTIONAL DRIVE  
REDESIGNATED AS S.H. 386 S-1  
(OLD DESIGNATION, 834-S-1)

386

(1)

INSTITUTIONAL DRIVE  
DESIGNATED AS  
S.H. 834 S-1  
NOT TO BE SIGNED

To Pine Bluff

N

S. H. 386 S-1 1.35 Miles  
INSTITUTIONAL DR. 0.31 Miles  
(S. H. 834 S-1)

APPROVED

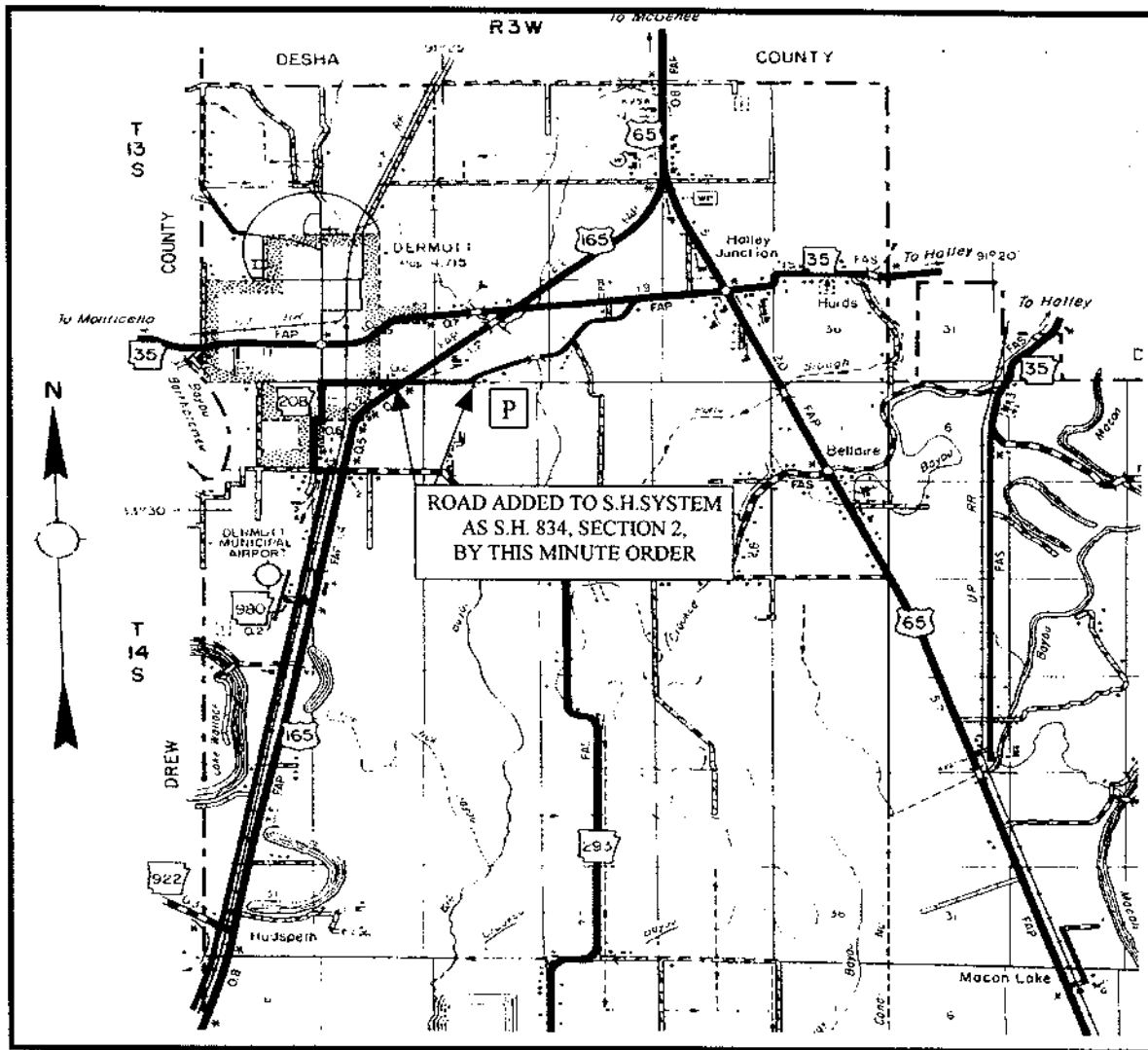
*J. J. Pendergast*  
Chief Engineer

EFFECTIVE DATE

9-8-1967

Drawn 10/25/96

# SKETCH SHOWING CHANGES TO STATE HIGHWAY SYSTEM VICINITY OF DERMOTT CHICOT COUNTY DISTRICT 2



ROUTE & SECTION	MILES	
	OLD	NEW
S.H. 834 - S-42	0.00	0.57
TOTAL CHANGE	+0.57	

AUTHORIZED BY ACTION OF THE  
ARKANSAS STATE HIGHWAY COMMISSION

MINUTE ORDER NO. 96-197

DATE November 26, 1996

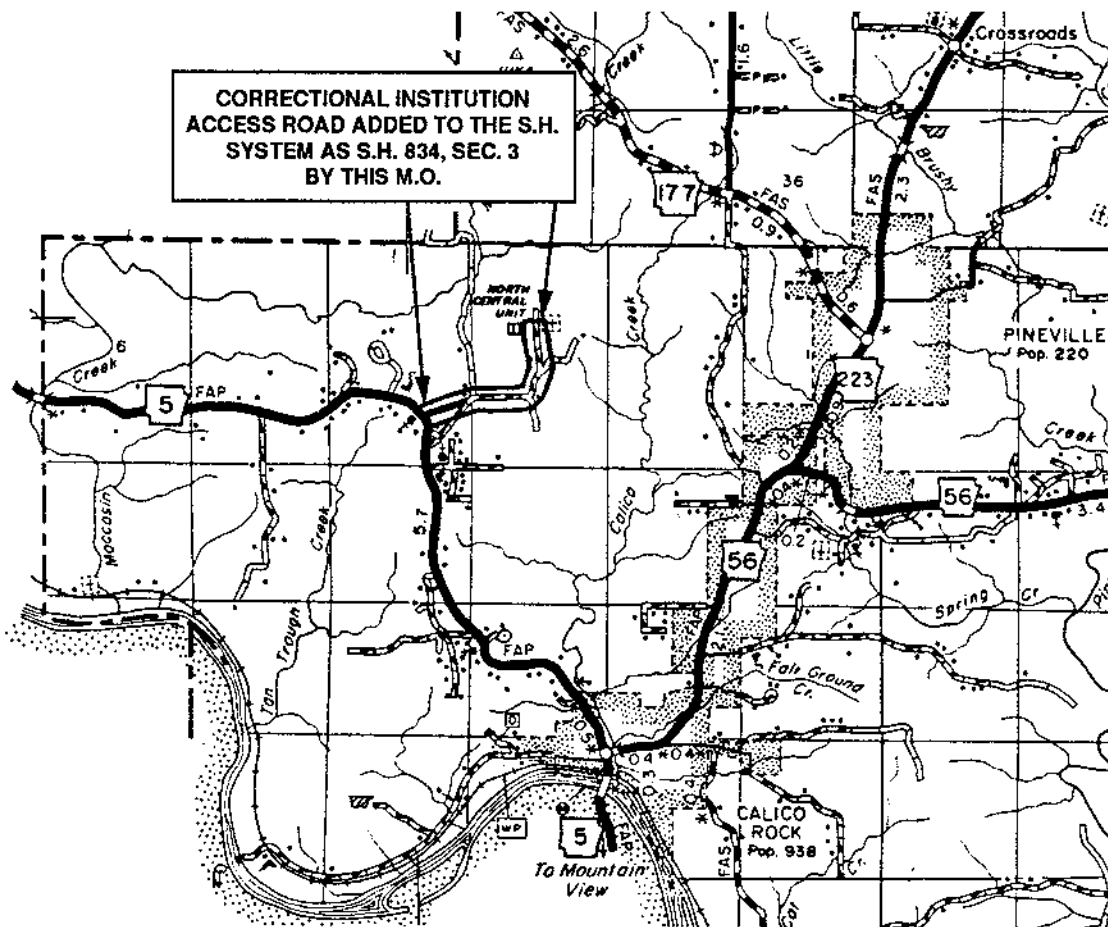
EFFECTIVE DATE 12-9-96

APPROVED

*[Signature]*



**SKETCH SHOWING INSTITUTIONAL DRIVES  
TO BE MAINTAINED BY  
THE ARKANSAS STATE HIGHWAY AND TRANSPORTATION DEPARTMENT  
AT THE NORTH CENTRAL UNIT  
IZARD COUNTY**



AUTHORIZED BY ACTION OF  
ARKANSAS STATE HIGHWAY COMMISSION  
MINUTE ORDER NO. 92-15  
DATE January 22, 1992

EFFECTIVE DATE 2-1-94

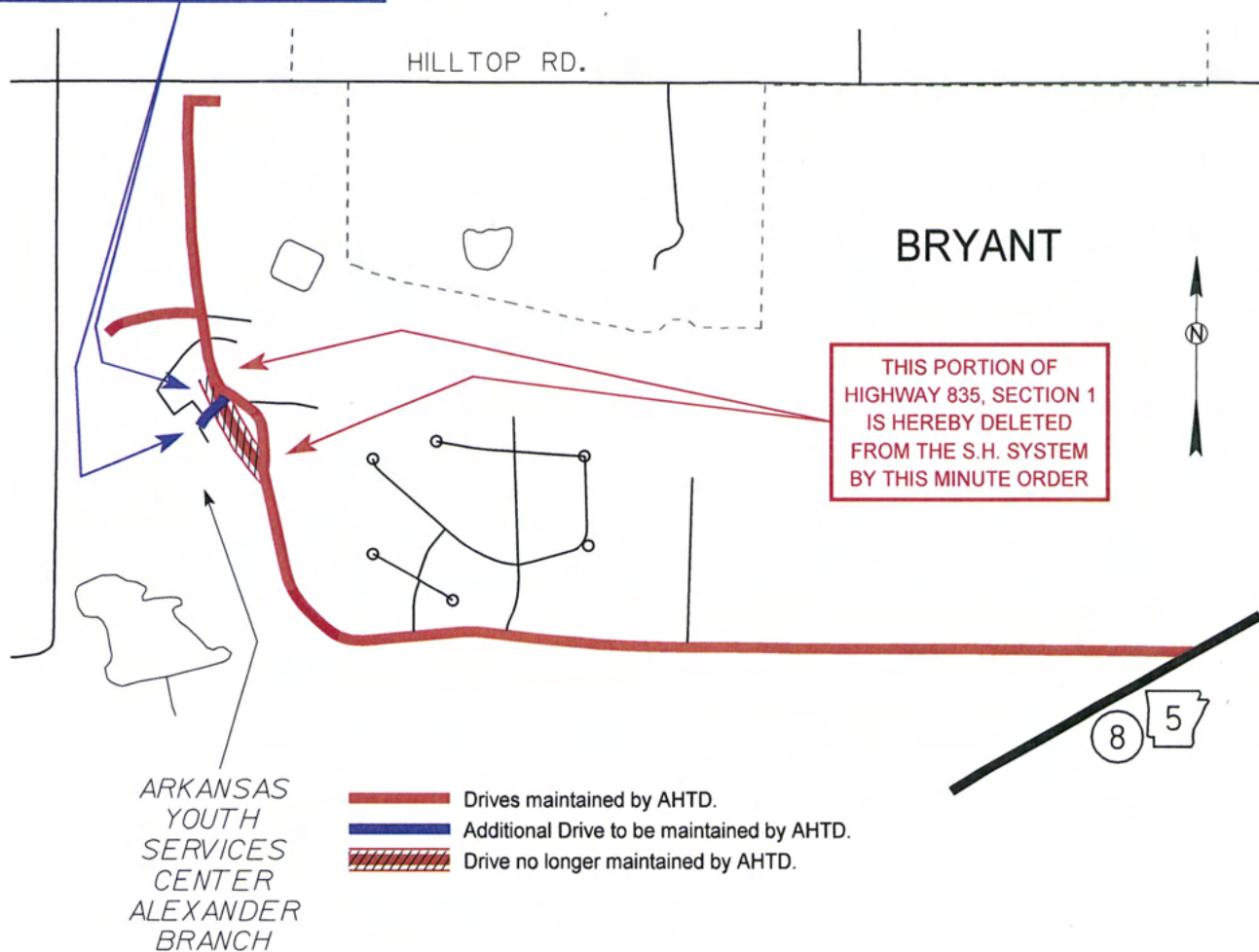
APPROVED

*Roger Almond*  
Chief Engineer

ROUTE & SECTION	MILES	
	OLD	NEW
S.H. 834, SEC. 3	0.00	1.40
TOTAL CHANGE	+1.40	

SKETCH SHOWING  
CHANGES TO INSTITUTIONAL DRIVES MAINTAINED BY A.H.T.D.  
AT THE ARKANSAS YOUTH SERVICES CENTER ALEXANDER BRANCH  
SALINE COUNTY  
DISTRICT 6

THIS ROADWAY IS HEREBY ADDED TO  
THE STATE HIGHWAY SYSTEM  
AS PART OF HWY. 835, SECTION 1  
BY THIS MINUTE ORDER



ROUTE & SECTION	MILES	
	OLD	NEW
S.H. 835, SECTION 1	1.48	1.41
TOTAL CHANGE	- 0.07	

AUTHORIZED BY ACTION OF  
ARKANSAS STATE HIGHWAY COMMISSION

MINUTE ORDER NO. 2010 - 083

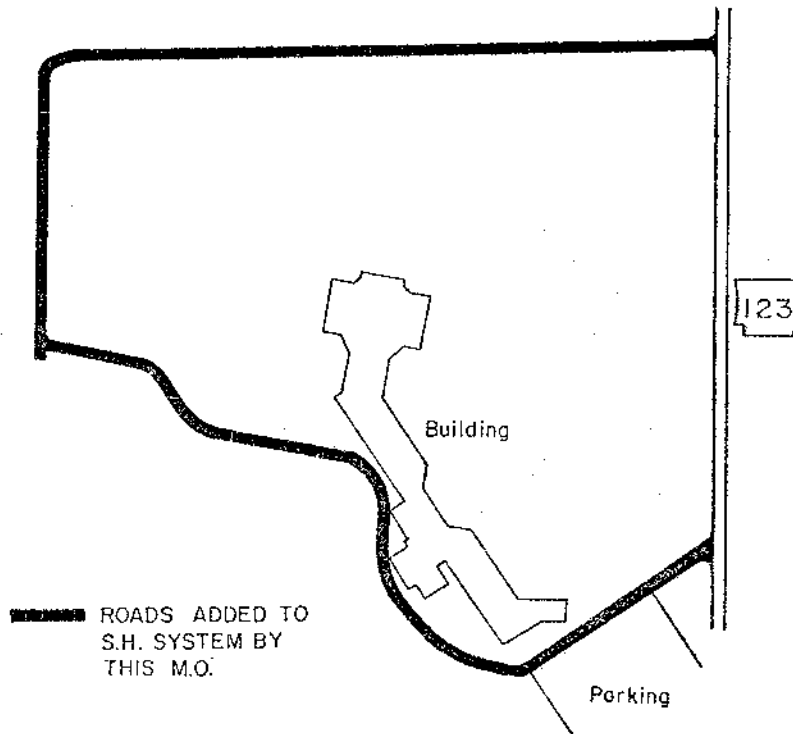
DATE JUNE 2, 2010

EFFECTIVE DATE 6/17/2010

APPROVED

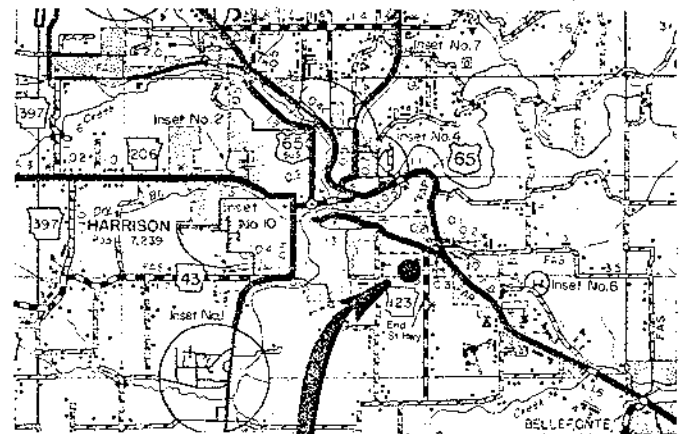
# **Educational Facilities**

SKETCH SHOWING  
INSTITUTIONAL DRIVES DESIGNATED  
AS PART OF THE STATE HIGHWAY SYSTEM  
AT NORTH ARKANSAS COMMUNITY COLLEGE  
BOONE COUNTY



DRIVES TO BE MAINTAINED  
ESTABLISHED IN ACCORDANCE  
WITH M.O. 4201 OF AUG. 2, 1961

DRIVES TO BE MAINTAINED ARE TO BE  
DESIGNATED AS S.H. 805 S- 2  
FOR RECORD PURPOSES ONLY AND NOT  
TO BE SIGNED



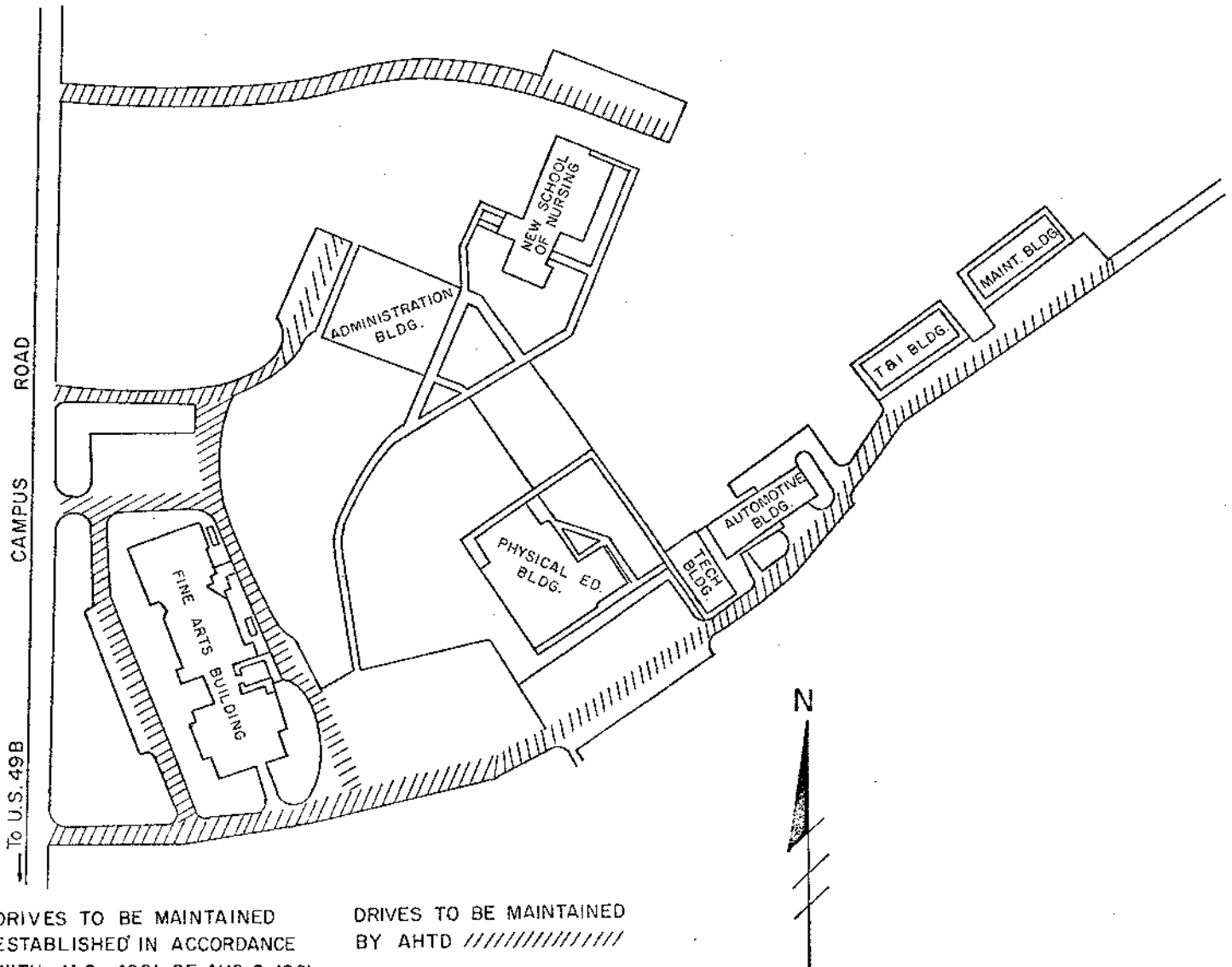
VICINITY MAP

AUTHORIZED BY ACTION OF  
ARKANSAS STATE HIGHWAY COMMISSION  
MINUTE ORDER NO. 79-592  
DATE 9-19-79

APPROVED B. K. [Signature]  
Deputy Director & Chief Engineer  
EFFECTIVE DATE 9-24-79

ROUTE & SECTION	MILES	
	OLD	NEW
S.H. 805 S-2	0.00	0.80
TOTAL CHANGE	+ 0.80	

SKETCH SHOWING  
 INSTITUTIONAL DRIVES DESIGNATED  
 AS PART OF THE STATE HIGHWAY SYSTEM  
 PHILLIPS COUNTY COMMUNITY COLLEGE  
 HELENA, PHILLIPS COUNTY ARKANSAS



DRIVES TO BE MAINTAINED  
 ESTABLISHED IN ACCORDANCE  
 WITH M.O. 4201 OF AUG. 2, 1961

DRIVES TO BE MAINTAINED  
 BY AHTD //////////////

DRIVES TO BE MAINTAINED ARE TO BE  
 DESIGNATED AS S.H. 821 S-1  
 FOR RECORD PURPOSES ONLY AND NOT  
 TO BE SIGNED

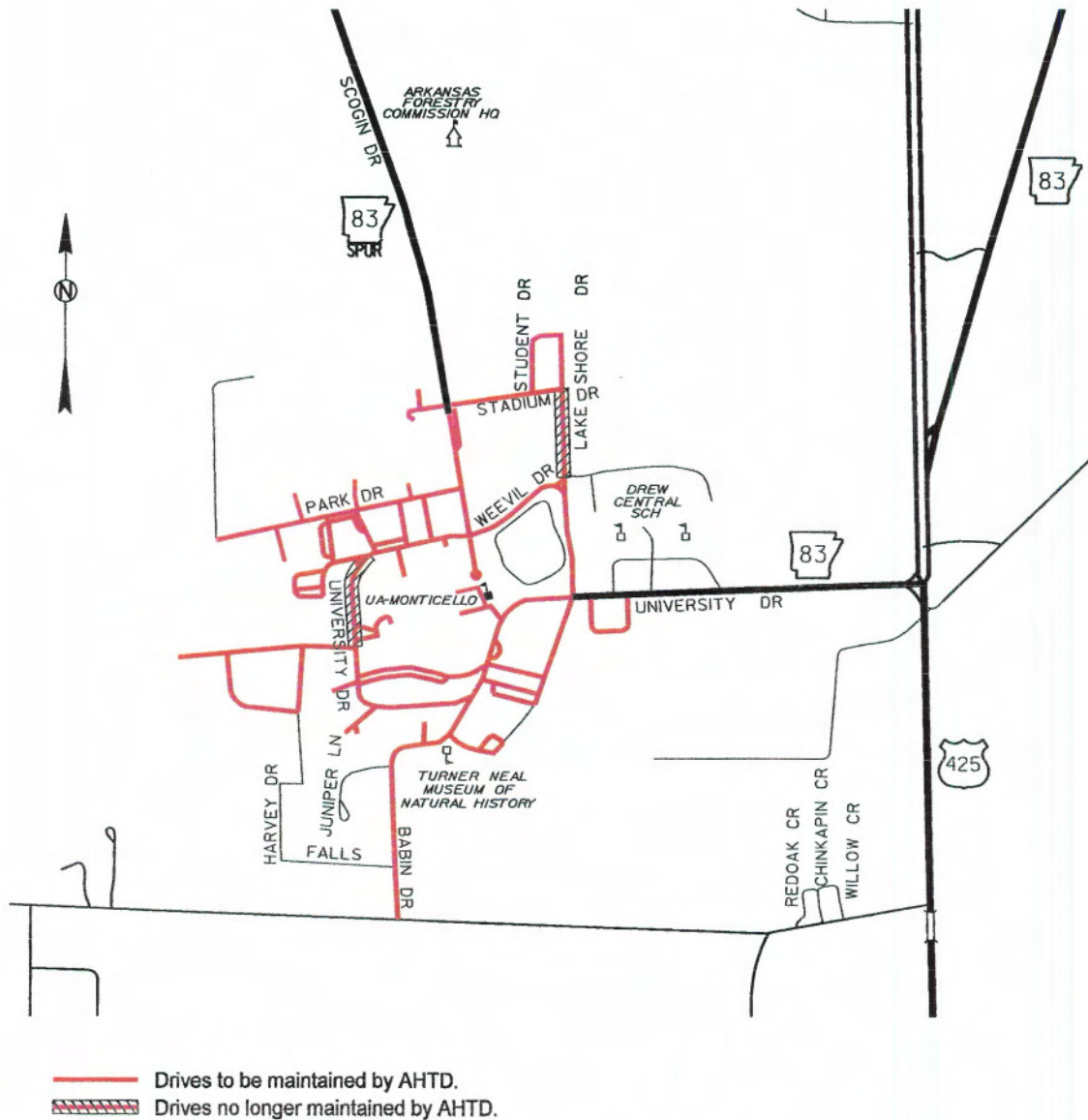
AUTHORIZED BY ACTION OF  
 ARKANSAS STATE HIGHWAY COMMISSION  
 MINUTE ORDER NO. 78-554  
 DATE 7-26-78

APPROVED B.K. [Signature]  
 Deputy Director & Chief Engineer  
 EFFECTIVE DATE 8-1-78

ROUTE & SECTION	M I L E S	
	OLD	NEW
S.H. 821 S-1	0.00	0.77
TOTAL CHANGE	+0.77	



**SKETCH SHOWING INSTITUTIONAL DRIVES  
DESIGNATED TO BE MAINTAINED BY A.H.T.D.  
AT THE UNIVERSITY OF ARKANSAS AT MONTICELLO  
DREW COUNTY  
DISTRICT 2**



ROUTE & SECTION	MILES	
	OLD	NEW
S.H. 871, SECTION 1	5.30	5.07
TOTAL CHANGE	- 0.23	

AUTHORIZED BY ACTION OF  
ARKANSAS STATE HIGHWAY COMMISSION

MINUTE ORDER NO. 2006 - 013

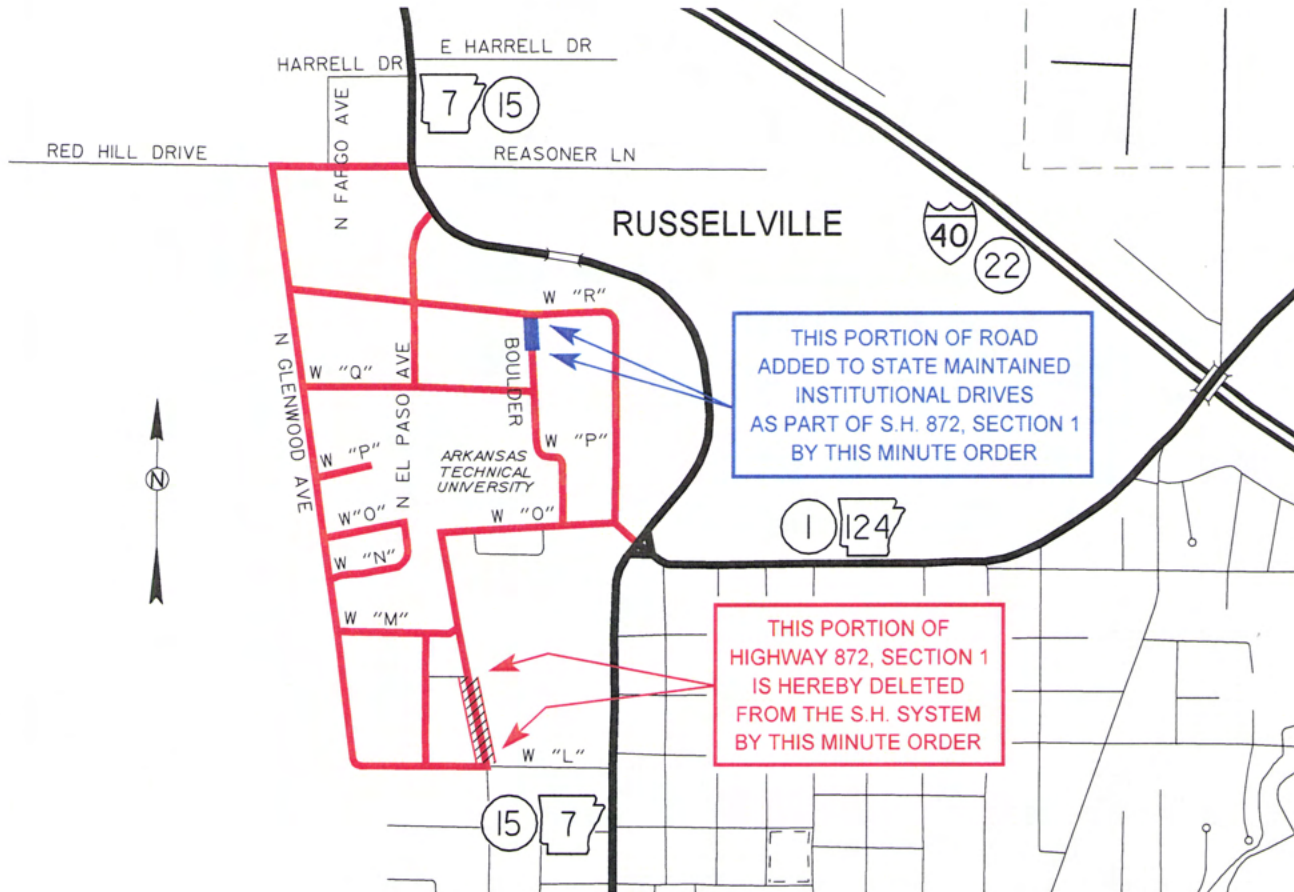
DATE JANUARY 11, 2006

EFFECTIVE DATE 1-27-2006

APPROVED

*[Signature]*

SKETCH SHOWING INSTITUTIONAL DRIVES  
DESIGNATED TO BE MAINTAINED BY A.H.T.D.  
AT ARKANSAS TECH UNIVERSITY  
RUSSELLVILLE, ARKANSAS  
POPE COUNTY, DISTRICT 8



- Drives maintained by AHTD.
- Additional Drive to be maintained by AHTD.
- /// Drive no longer maintained by AHTD.

ROUTE & SECTION	MILES	
	OLD	NEW
S.H. 872, SECTION 1	3.66	3.60
TOTAL CHANGE	- 0.06	

AUTHORIZED BY ACTION OF  
ARKANSAS STATE HIGHWAY COMMISSION

MINUTE ORDER NO. 2009 -110

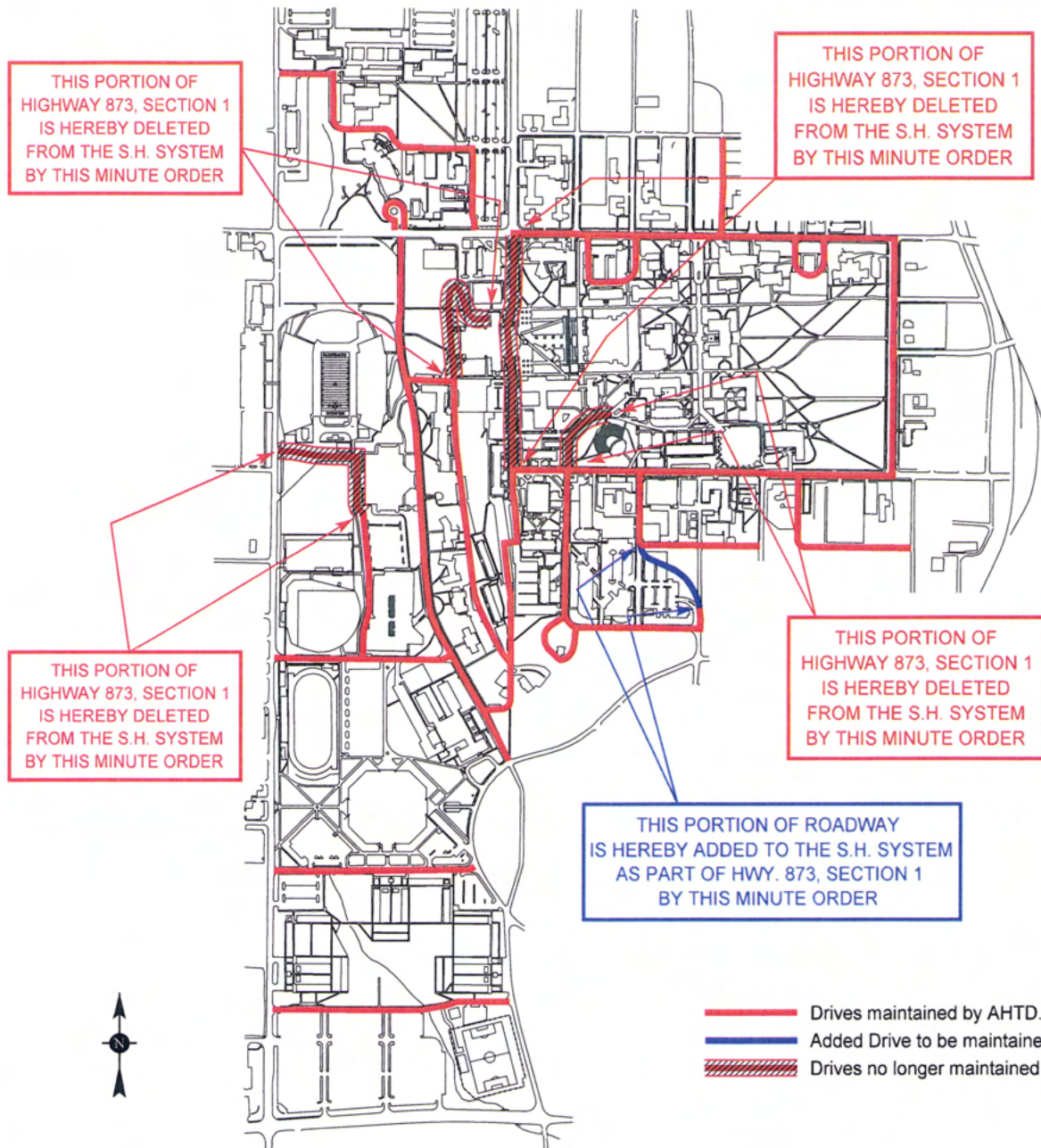
DATE JULY 08, 2009

EFFECTIVE DATE 7/24/09

APPROVED *Frank Zepf*



# SKETCH SHOWING INSTITUTIONAL DRIVES DESIGNATED TO BE MAINTAINED BY A.H.T.D. AT THE UNIVERSITY OF ARKANSAS FAYETTEVILLE, ARKANSAS DISTRICT 4



ROUTE & SECTION	MILES	
	OLD	NEW
S.H. 873, SECTION 1	5.34	4.69
TOTAL CHANGE	- 0.65	

AUTHORIZED BY ACTION OF  
ARKANSAS STATE HIGHWAY COMMISSION

MINUTE ORDER NO. 2010 - 056

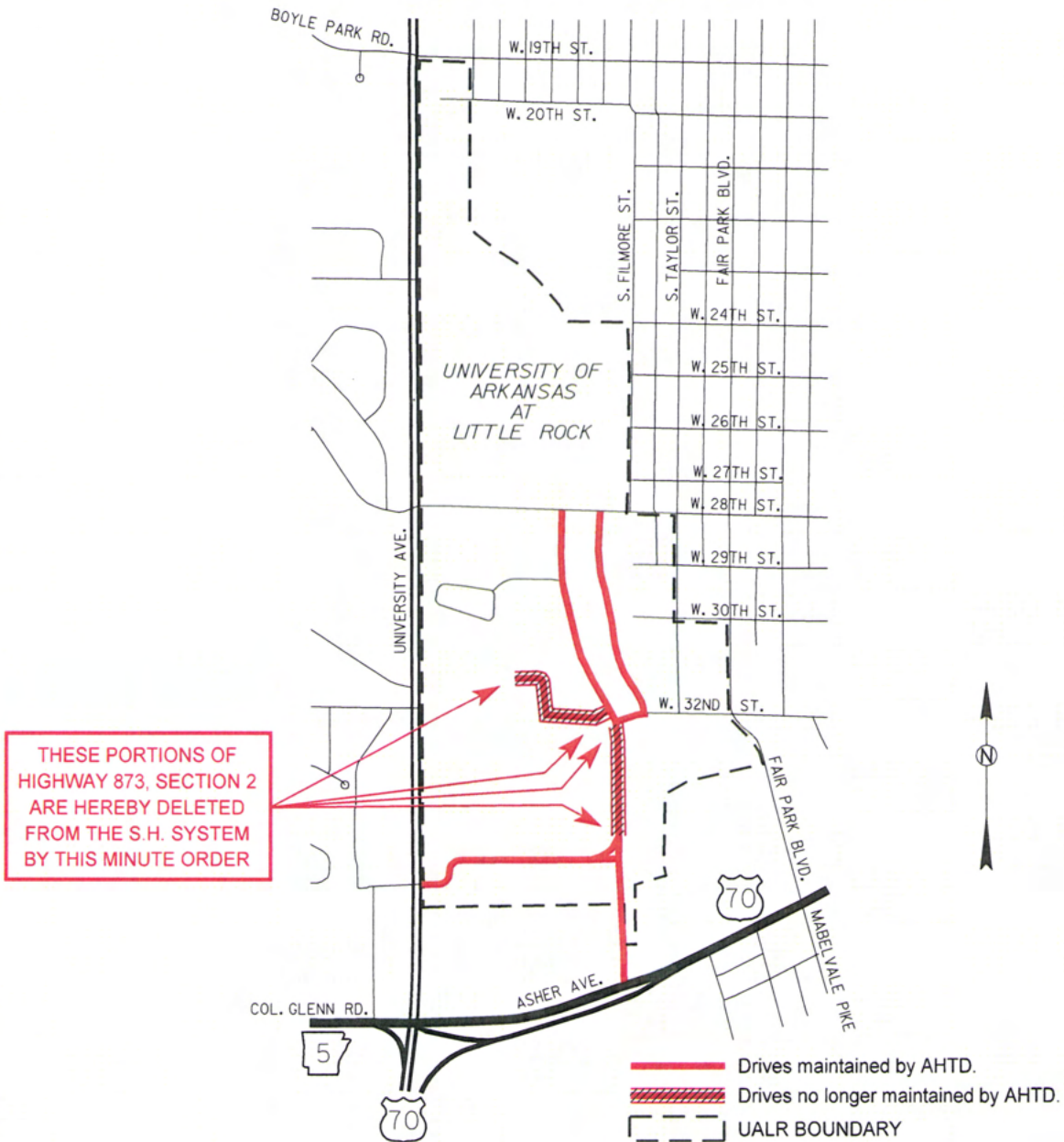
DATE APRIL 13, 2010

EFFECTIVE DATE MAY 4, 2010

APPROVED

*Mark Zepf*

SKETCH SHOWING INSTITUTIONAL DRIVES  
DESIGNATED TO BE MAINTAINED BY A.H.T.D.  
AT THE UNIVERSITY OF ARKANSAS AT LITTLE ROCK  
LITTLE ROCK, ARKANSAS  
PULASKI COUNTY, DISTRICT 6



ROUTE & SECTION	MILES	
	OLD	NEW
S.H. 873, SECTION 2	1.12	0.96
TOTAL CHANGE	- 0.16	

AUTHORIZED BY ACTION OF  
ARKANSAS STATE HIGHWAY COMMISSION

MINUTE ORDER NO. 2009 - 088

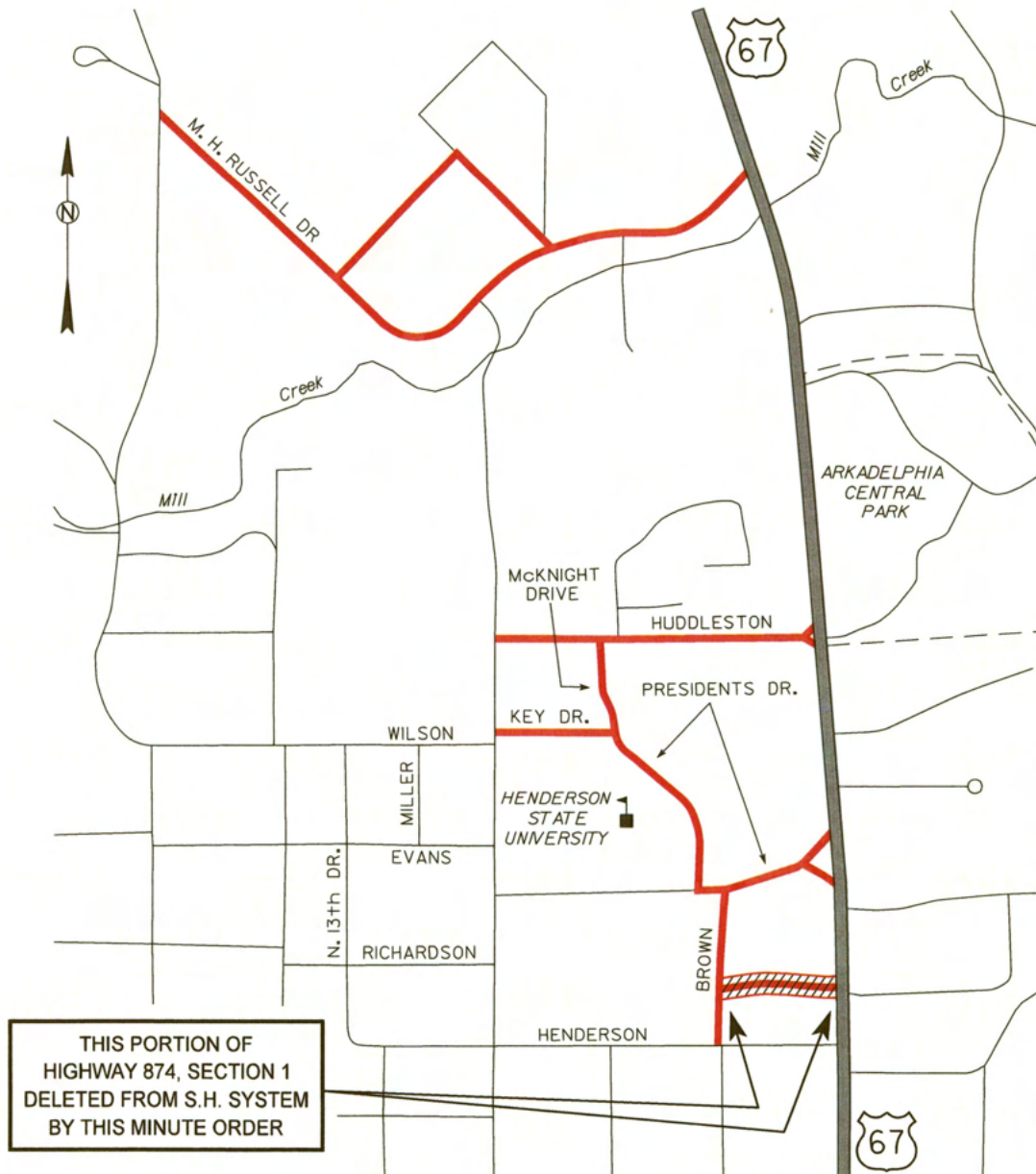
DATE MAY 20, 2009

EFFECTIVE DATE 6/8/09

APPROVED Frank Zepf



**SKETCH SHOWING  
CHANGES TO INSTITUTIONAL DRIVES MAINTAINED BY A.H.T.D.  
AT HENDERSON STATE UNIVERSITY  
ARKADELPHIA, CLARK COUNTY  
DISTRICT 7**



THIS PORTION OF  
HIGHWAY 874, SECTION 1  
DELETED FROM S.H. SYSTEM  
BY THIS MINUTE ORDER

— Drives maintained by AHTD.  
 ▨ Drives no longer maintained by AHTD.

ROUTE & SECTION	MILES	
	OLD	NEW
S.H. 874, SECTION 1	1.49	1.31
TOTAL CHANGE	- 0.18	

AUTHORIZED BY ACTION OF  
ARKANSAS STATE HIGHWAY COMMISSION

MINUTE ORDER NO. 2007 101

DATE JULY 11, 2007

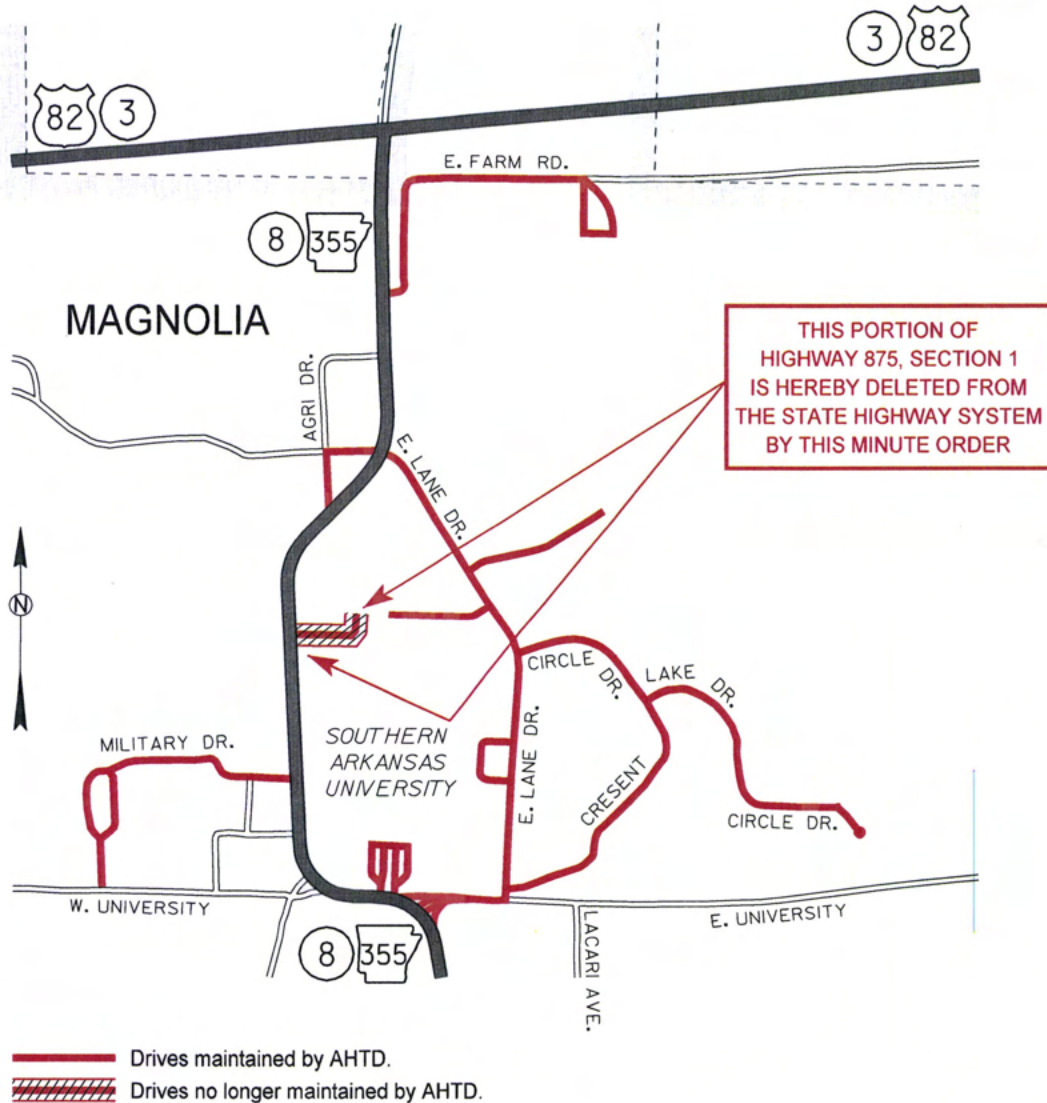
EFFECTIVE DATE 7-31-07

APPROVED

*Frank Zepf*



SKETCH SHOWING  
CHANGES TO INSTITUTIONAL DRIVES MAINTAINED BY A.H.T.D.  
AT SOUTHERN ARKANSAS UNIVERSITY  
MAGNOLIA, COLUMBIA COUNTY  
DISTRICT 7



ROUTE & SECTION	MILES	
	OLD	NEW
S.H. 875, SECTION 1	2.33	2.26
TOTAL CHANGE	- 0.07	

AUTHORIZED BY ACTION OF  
ARKANSAS STATE HIGHWAY COMMISSION

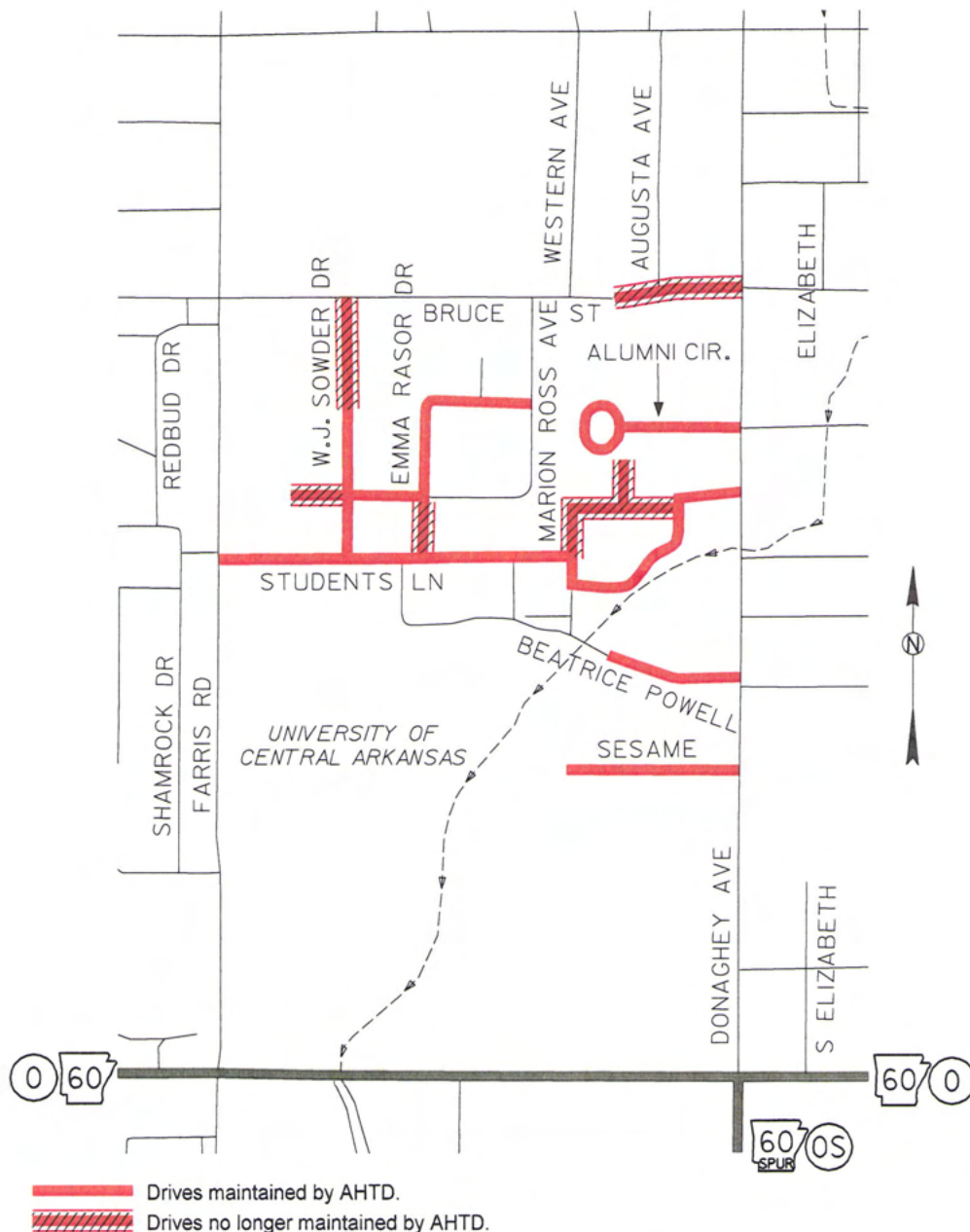
MINUTE ORDER NO. 2010 - 119

DATE AUGUST 17, 2010

EFFECTIVE DATE 9/1/2010

APPROVED *Frank Zepel*

SKETCH SHOWING  
CHANGES TO INSTITUTIONAL DRIVES MAINTAINED BY A.H.T.D.  
AT THE UNIVERSITY OF CENTRAL ARKANSAS IN CONWAY  
FAULKNER COUNTY  
DISTRICT 8



ROUTE & SECTION	MILES	
	OLD	NEW
S.H. 876, SECTION 1	2.04	1.41
TOTAL CHANGE	-0.63	

AUTHORIZED BY ACTION OF  
ARKANSAS STATE HIGHWAY COMMISSION

MINUTE ORDER NO. 2008 - 159

DATE NOVEMBER 19, 2008

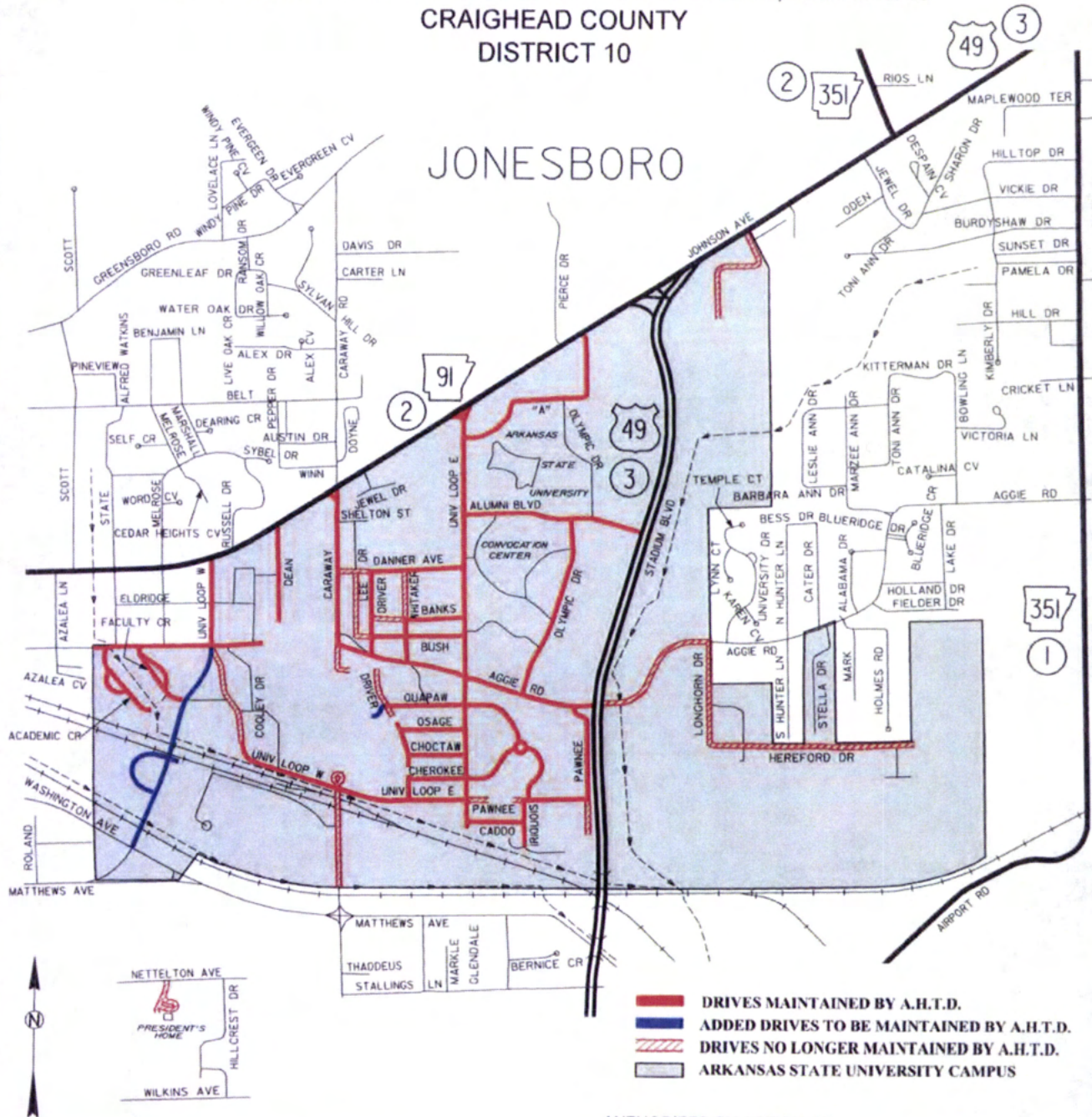
EFFECTIVE DATE 12/29/08

APPROVED *Frank Zepf*



DRAWN 12-13-2011

SKETCH SHOWING  
CHANGES TO INSTITUTIONAL DRIVES MAINTAINED BY A.H.T.D.  
AT ARKANSAS STATE UNIVERSITY JONESBORO, ARKANSAS  
CRAIGHEAD COUNTY  
DISTRICT 10



ROUTE & SECTION	MILES	
	OLD	NEW
S.H. 877, SECTION 1	9.55	7.86
TOTAL CHANGE	- 1.69	

AUTHORIZED BY ACTION OF  
ARKANSAS STATE HIGHWAY COMMISSION

MINUTE ORDER NO. 2013 - 024

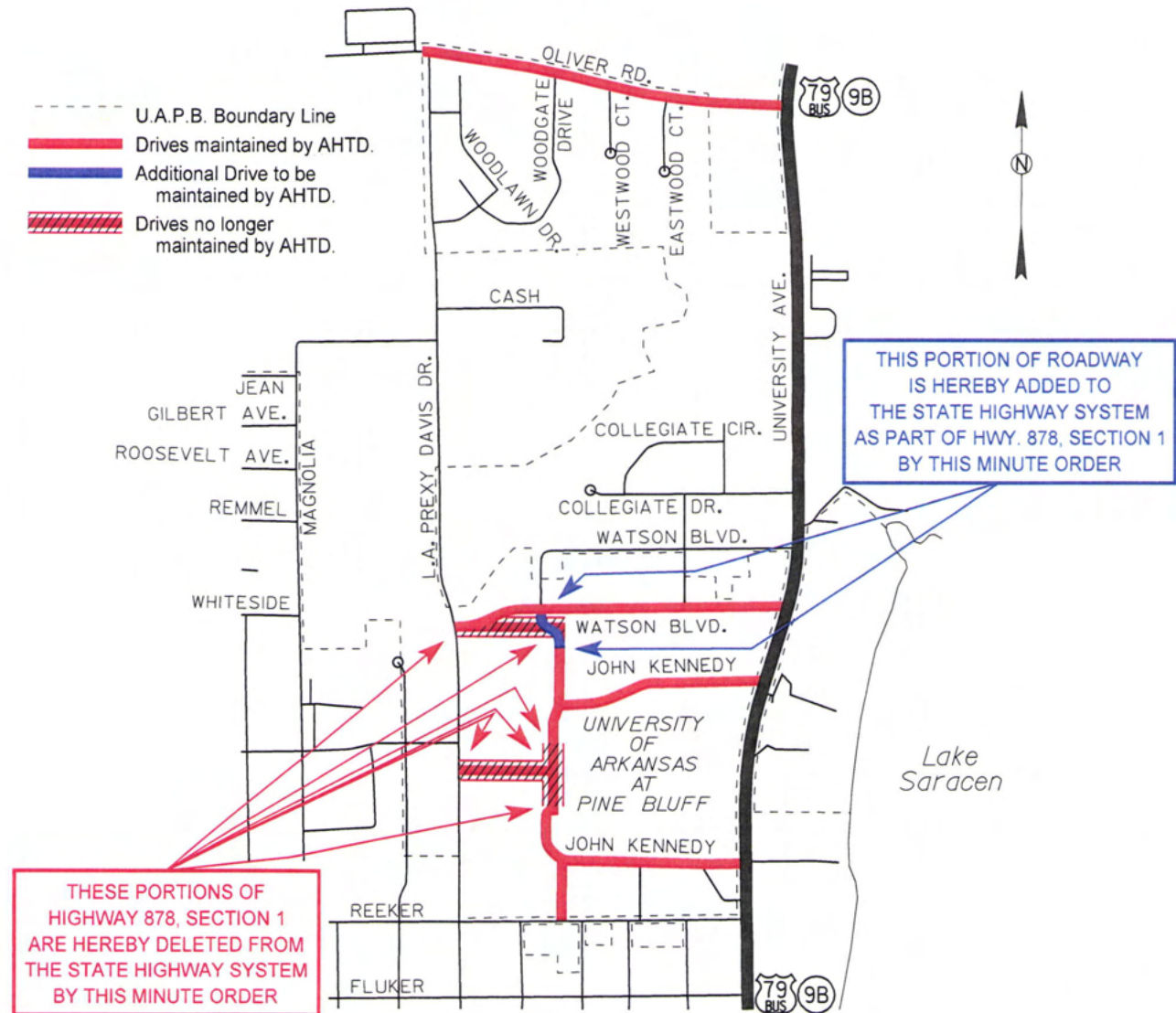
DATE FEBRUARY 27, 2013

EFFECTIVE DATE March 8, 2013

APPROVED *Frank Zepf*



**SKETCH SHOWING  
CHANGES TO INSTITUTIONAL DRIVES MAINTAINED BY A.H.T.D.  
AT THE UNIVERSITY OF ARKANSAS AT PINE BLUFF  
PINE BLUFF - JEFFERSON COUNTY  
DISTRICT 2**



ROUTE & SECTION	MILES	
	OLD	NEW
S.H. 878, SECTION 1	1.47	1.11
TOTAL CHANGE	- 0.36	

AUTHORIZED BY ACTION OF  
ARKANSAS STATE HIGHWAY COMMISSION

MINUTE ORDER NO. 2009 - 043

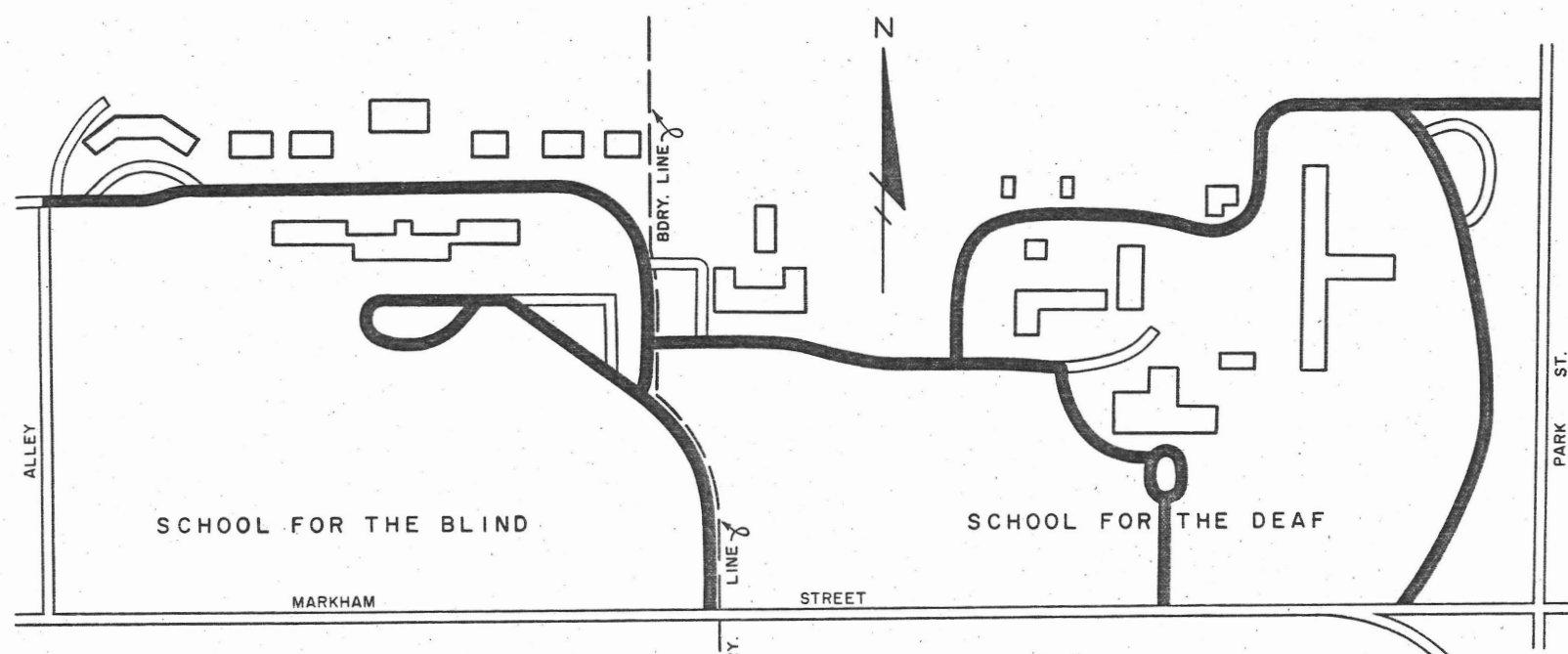
DATE FEBRUARY 25, 2009

EFFECTIVE DATE 3/16/09

APPROVED

*[Signature]*

REVISED SKETCH SHOWING  
INSTITUTIONAL DRIVES DESIGNATED  
TO BE MAINTAINED BY THE STATE HWY. DEPT.  
AT THE  
ARKANSAS SCHOOL FOR THE BLIND  
&  
ARKANSAS SCHOOL FOR THE DEAF  
LITTLE ROCK, ARKANSAS



DRIVES REDESIGNATED BY ADMIN. CIRCULAR  
NO. 61-33 AS S.H. 880 SEC. 1  
FOR RECORD PURPOSES ONLY  
NOT TO BE SIGNED

DRIVES REDESIGNATED BY ADMIN. CIRCULAR  
NO. 61-33 AS S.H. 879 SEC. 1  
FOR RECORD PURPOSES ONLY  
NOT TO BE SIGNED

DRIVES TO BE MAINTAINED  
ESTABLISHED IN ACCORDANCE  
WITH M.O. 4201 OF AUG. 2, 1961

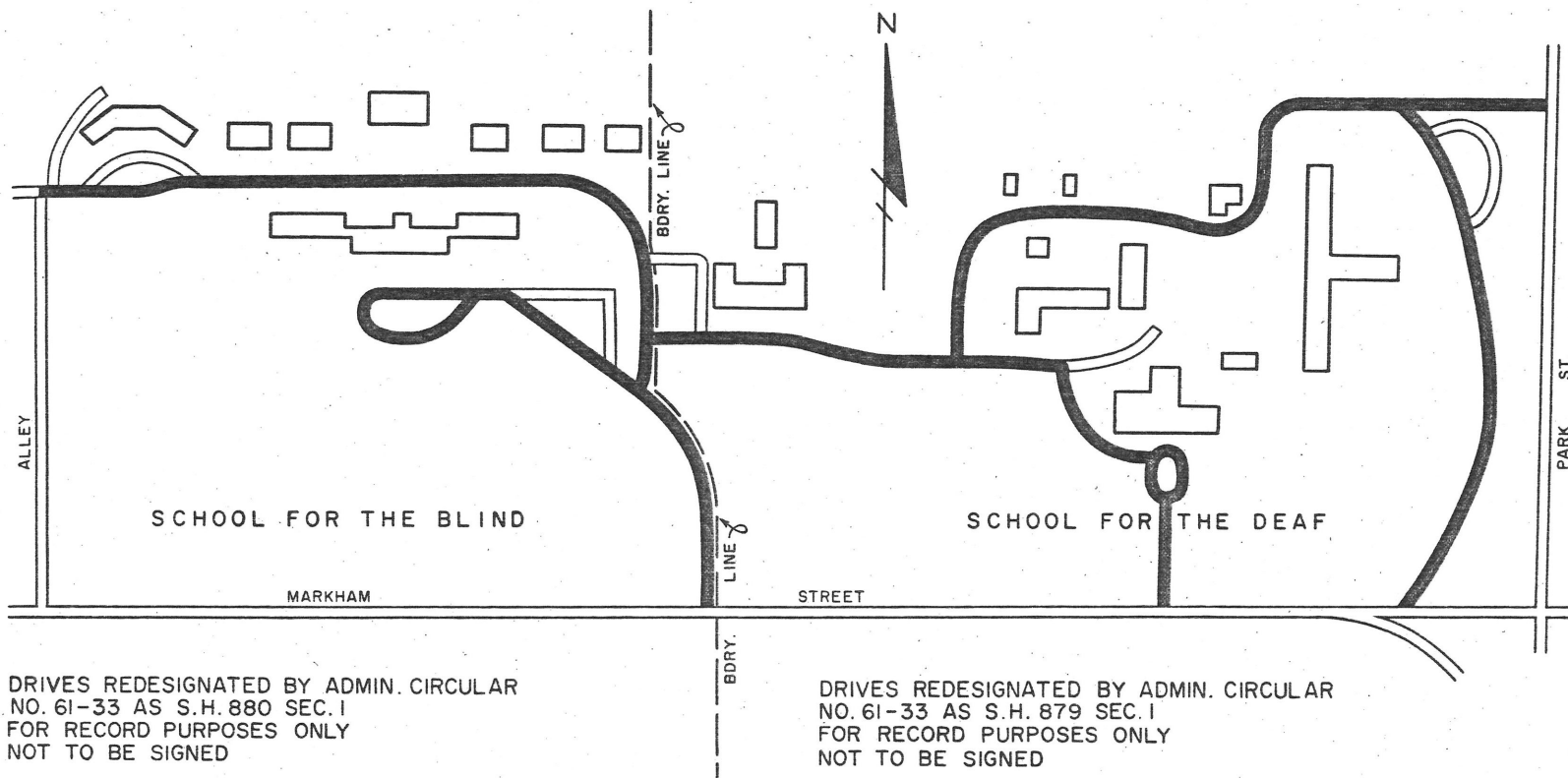
- LEGEND
- DRIVES TO BE MAINTAINED BY A.H.D.
  - OTHER STREETS AND DRIVES  
NOT TO BE MAINTAINED BY A.H.D.

ROUTE & SECTION	MILES		TOTAL CHANGE
	OLD	NEW	
S.S. 9	0.57	0.00	+0.42
S.H. 879 S-1	0.00	0.99	+0.42
S.S. 10	0.63	0.00	-0.14
S.H. 880 S-1	0.00	0.49	-0.14

APPROVED *Clarence Goodman*  
EFFECTIVE DATE APR 10 1962  
Chief Engineer



REVISED SKETCH SHOWING  
INSTITUTIONAL DRIVES DESIGNATED  
TO BE MAINTAINED BY THE STATE HWY. DEPT.  
AT THE  
ARKANSAS SCHOOL FOR THE BLIND  
&  
ARKANSAS SCHOOL FOR THE DEAF  
LITTLE ROCK, ARKANSAS



DRIVES REDESIGNATED BY ADMIN. CIRCULAR  
NO. 61-33 AS S.H. 880 SEC. I  
FOR RECORD PURPOSES ONLY  
NOT TO BE SIGNED

DRIVES REDESIGNATED BY ADMIN. CIRCULAR  
NO. 61-33 AS S.H. 879 SEC. I  
FOR RECORD PURPOSES ONLY  
NOT TO BE SIGNED

DRIVES TO BE MAINTAINED  
ESTABLISHED IN ACCORDANCE  
WITH M.O. 4201 OF AUG. 2, 1961

LEGEND

-  DRIVES TO BE MAINTAINED BY A.H.D.  
 OTHER STREETS AND DRIVES  
 NOT TO BE MAINTAINED BY A.H.D.

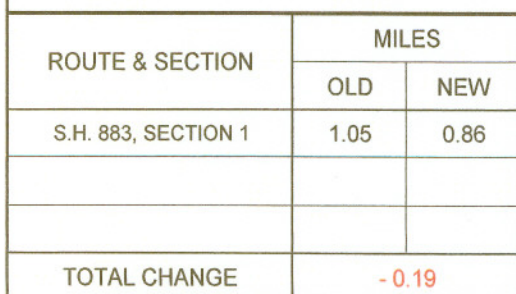
ROUTE & SECTION

MILES  
OLD NEW TOTAL  
CHANGE

S.S. 9	0.57	0.00	+0.42
S.H. 879 S-1	0.00	0.99	
S.S. 10	0.63	0.00	
S.H. 880 S-1	0.00	0.49	-0.14

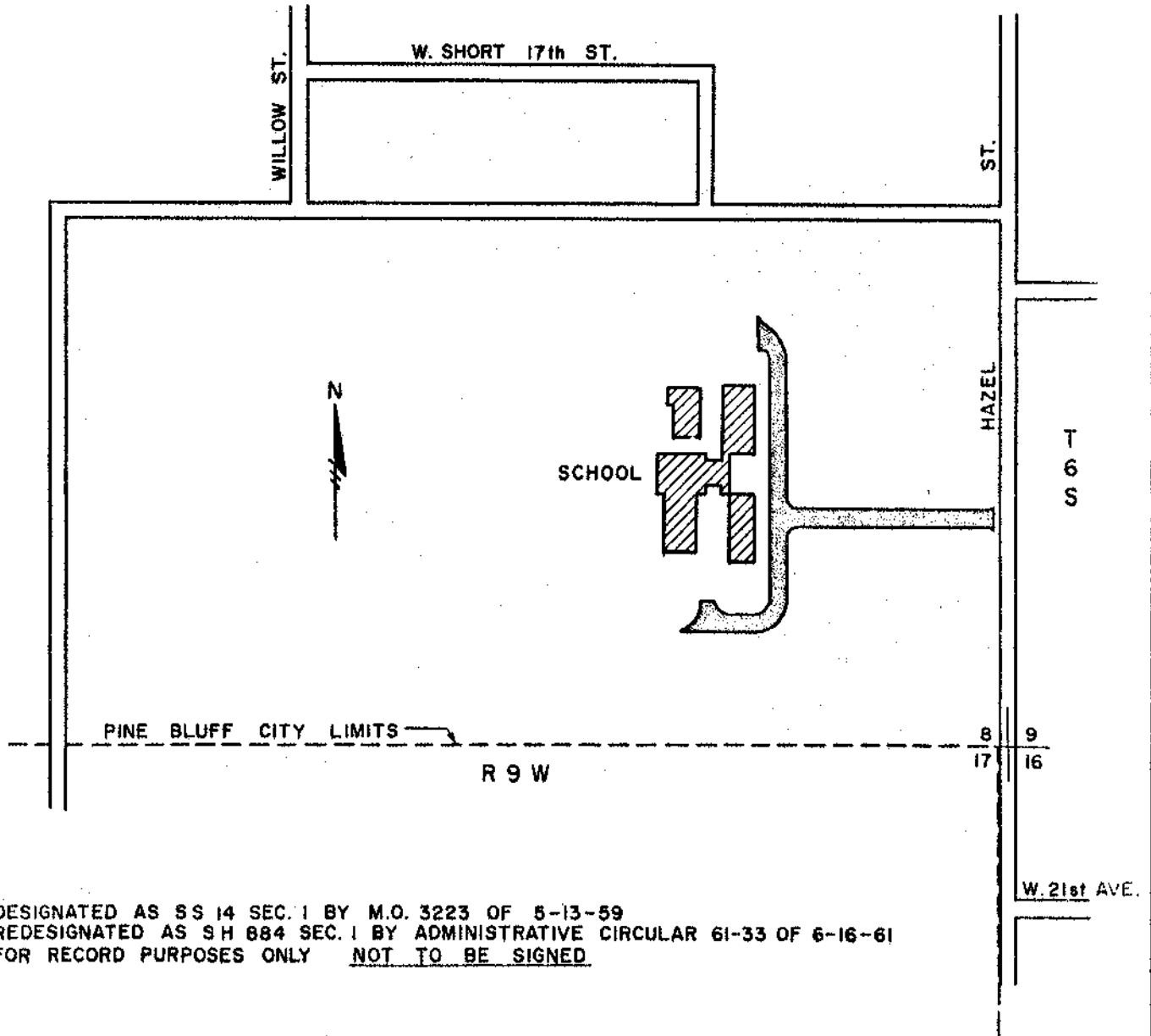
APPROVED  
EFFECTIVE DATE

Chief Engineer  
APR 10 1962



APPROVED Kenneth Walters

REVISED SKETCH SHOWING  
 INSTITUTIONAL DRIVES DESIGNATED  
 AS PART OF THE STATE HIGHWAY SYSTEM  
 ARKANSAS TECHNICAL VOCATIONAL SCHOOL  
 PINE BLUFF  
 JEFFERSON COUNTY, ARKANSAS



DESIGNATED AS SS 14 SEC. 1 BY M.O. 3223 OF 5-13-59  
 REDESIGNATED AS SH 884 SEC. 1 BY ADMINISTRATIVE CIRCULAR 61-33 OF 6-16-61  
 FOR RECORD PURPOSES ONLY NOT TO BE SIGNED

ROUTE & SECTION	MILES	
	OLD	NEW
SS 14 S-1	0.15	0.00
SH 884 S-1	0.00	0.15
TOTAL CHANGE	0.00	

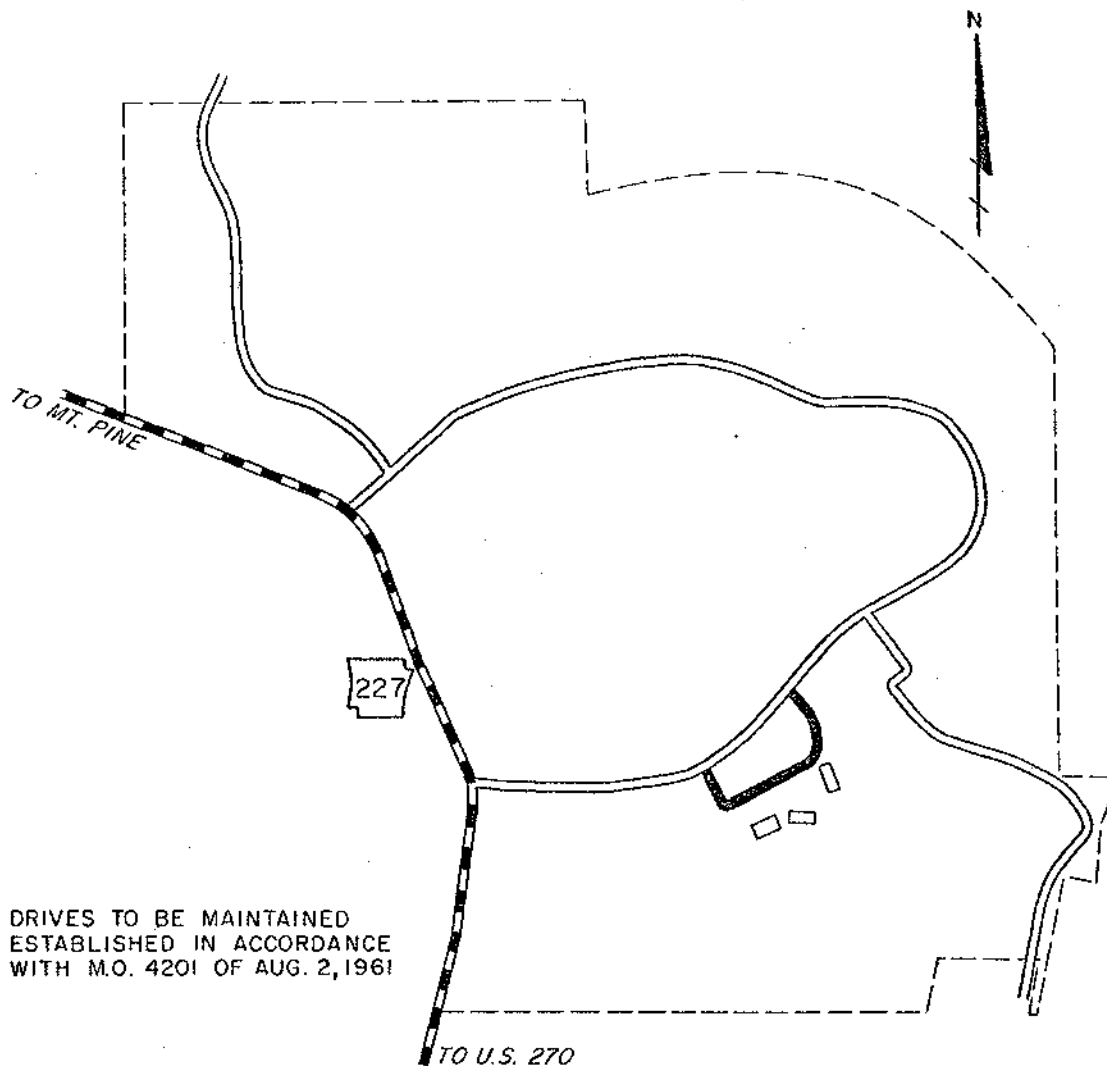
APPROVED

Chief Engineer

EFFECTIVE DATE JULY 1, 1961

DRAWN 1-25-77

SKETCH SHOWING  
INSTITUTIONAL DRIVES DESIGNATED  
TO BE MAINTAINED BY THE STATE HWY. DEPT.  
AT THE GARLAND COUNTY COMMUNITY COLLEGE AT HOT SPRINGS  
GARLAND COUNTY



DRIVES TO BE MAINTAINED  
ESTABLISHED IN ACCORDANCE  
WITH M.O. 4201 OF AUG. 2, 1961

LEGEND

- DRIVES TO BE MAINTAINED BY A.H.D.
- OTHER STREETS AND DRIVES  
NOT TO BE MAINTAINED BY A.H.D.
- STATE HIGHWAYS

DRIVES DESIGNATED AS S.H. 887 S-2  
FOR RECORD PURPOSES ONLY  
NOT TO BE SIGNED

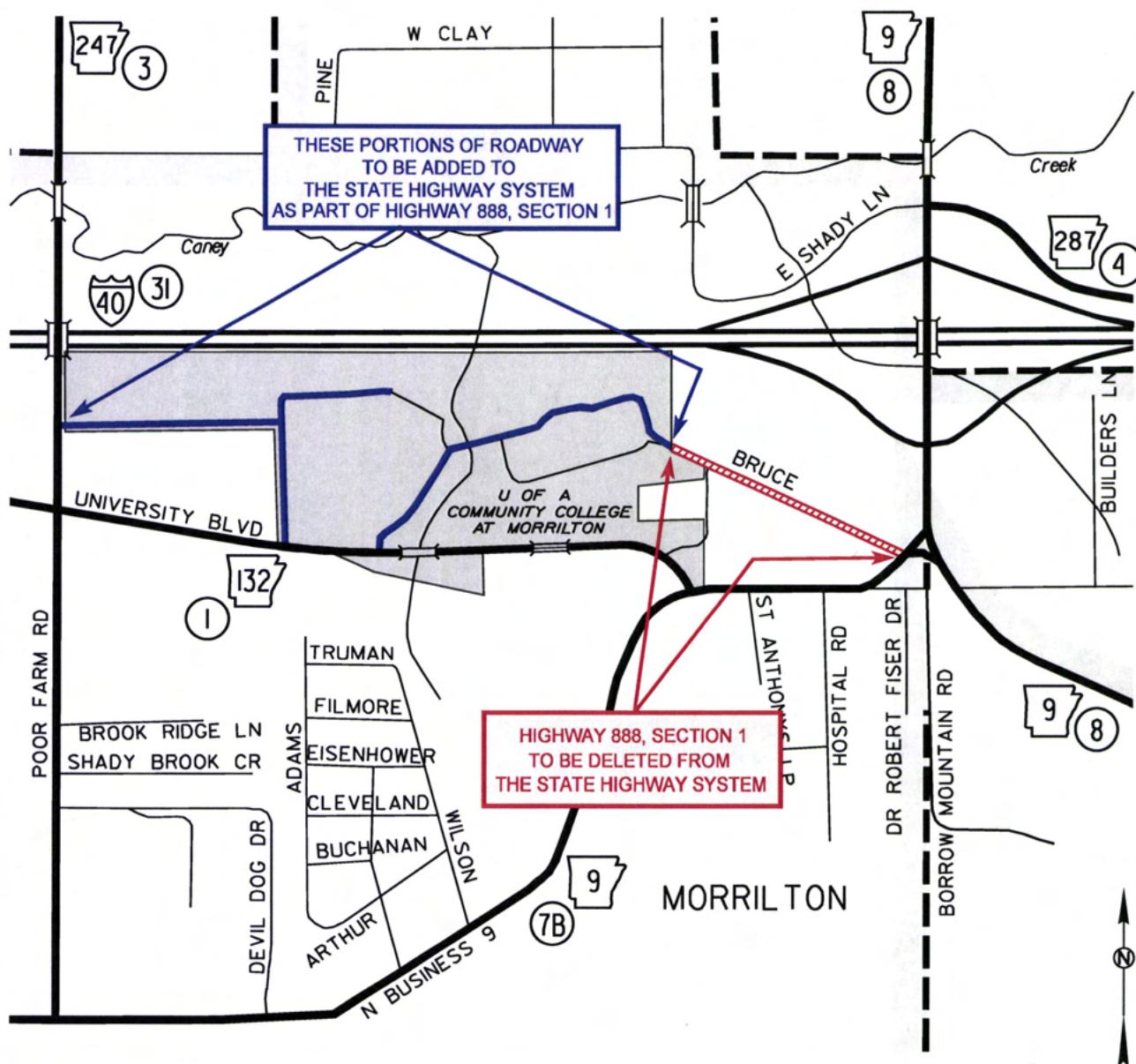
AUTHORIZED BY ACTION OF  
ARKANSAS STATE HIGHWAY COMMISSION  
MINUTE ORDER NO. 77-85  
DATE 2-23-77

ROUTE & SECTION	MILES	
	OLD	NEW
S.H. 887 S-2	0.00	0.22
TOTAL CHANGE	+0.22	

APPROVED B. K. [Signature]  
Deputy Director & Chief Engineer  
EFFECTIVE DATE 3-1-77



SKETCH SHOWING  
INSTITUTIONAL DRIVES DESIGNATED AS PART OF THE STATE HIGHWAY SYSTEM  
AT THE UNIVERSITY OF ARKANSAS COMMUNITY COLLEGE AT MORRILTON  
CONWAY COUNTY  
DISTRICT 8



ROUTE & SECTION	MILES	
	OLD	NEW
S.H. 888, SECTION 1	0.31	0.90
TOTAL CHANGE	+ 0.59	

AUTHORIZED BY ACTION OF  
ARKANSAS STATE HIGHWAY COMMISSION

MINUTE ORDER NO. 2012 - 084

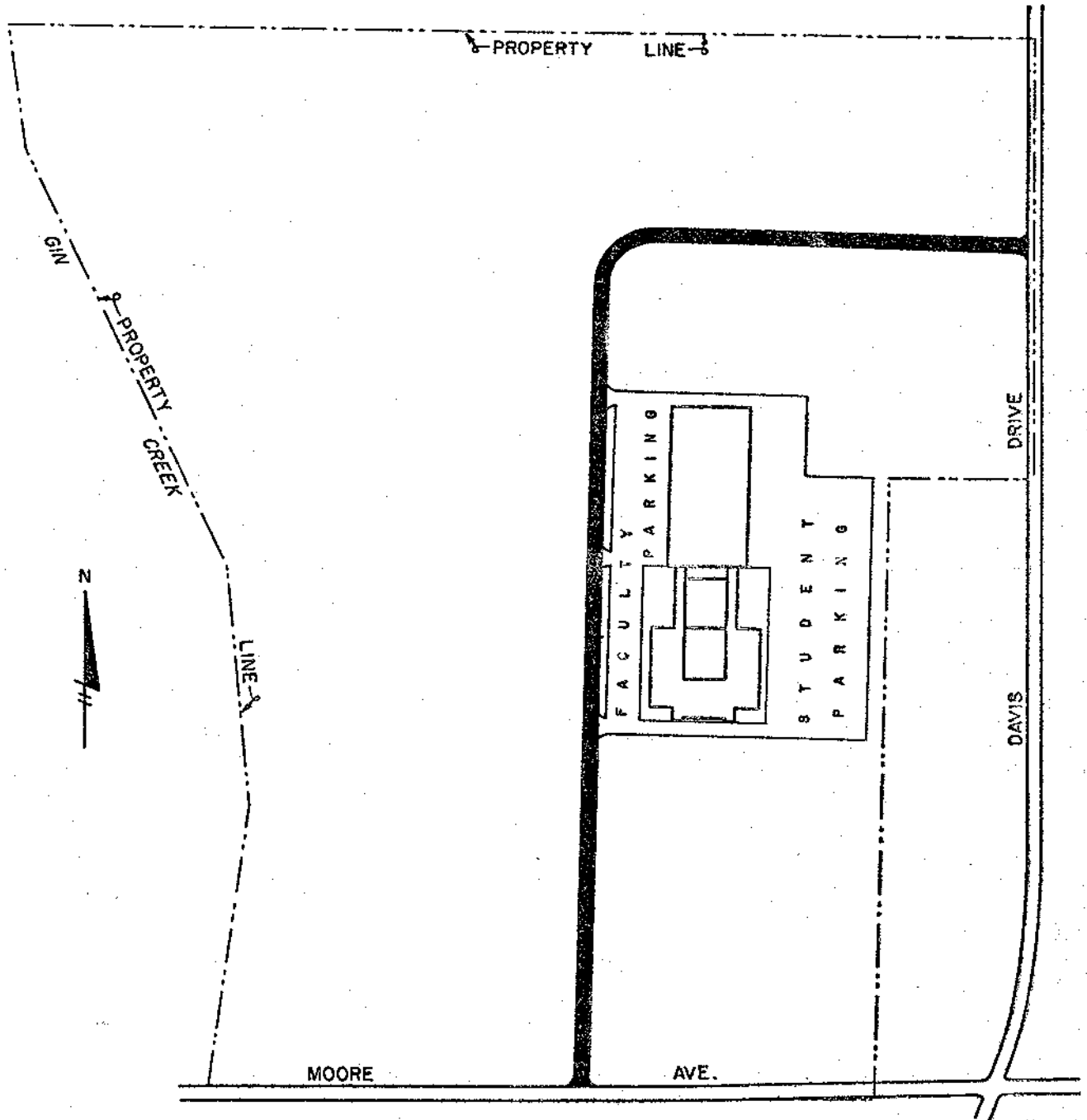
DATE SEPTEMBER 11, 2012

EFFECTIVE DATE 9/18/2012

APPROVED

DRAWN 12-28-65

SKETCH SHOWING  
INSTITUTIONAL DRIVES DESIGNATED  
AS PART OF THE STATE HIGHWAY SYSTEM  
FOOTHILLS VOCATIONAL TECHNICAL SCHOOL  
SEARCY  
WHITE COUNTY



DRIVES TO BE MAINTAINED  
ESTABLISHED IN ACCORDANCE  
WITH M.O. 4201 OF AUG. 2, 1961

DRIVES TO BE MAINTAINED,  
DESIGNATED AS S.H. 889 S-1 BY M.O. 66-14  
ARE FOR RECORD PURPOSES ONLY  
AND NOT TO BE SIGNED

ROUTE & SECTION	MILES	
	OLD	NEW
S.H. 889 S-1	0.00	0.33
TOTAL CHANGE	+0.33	

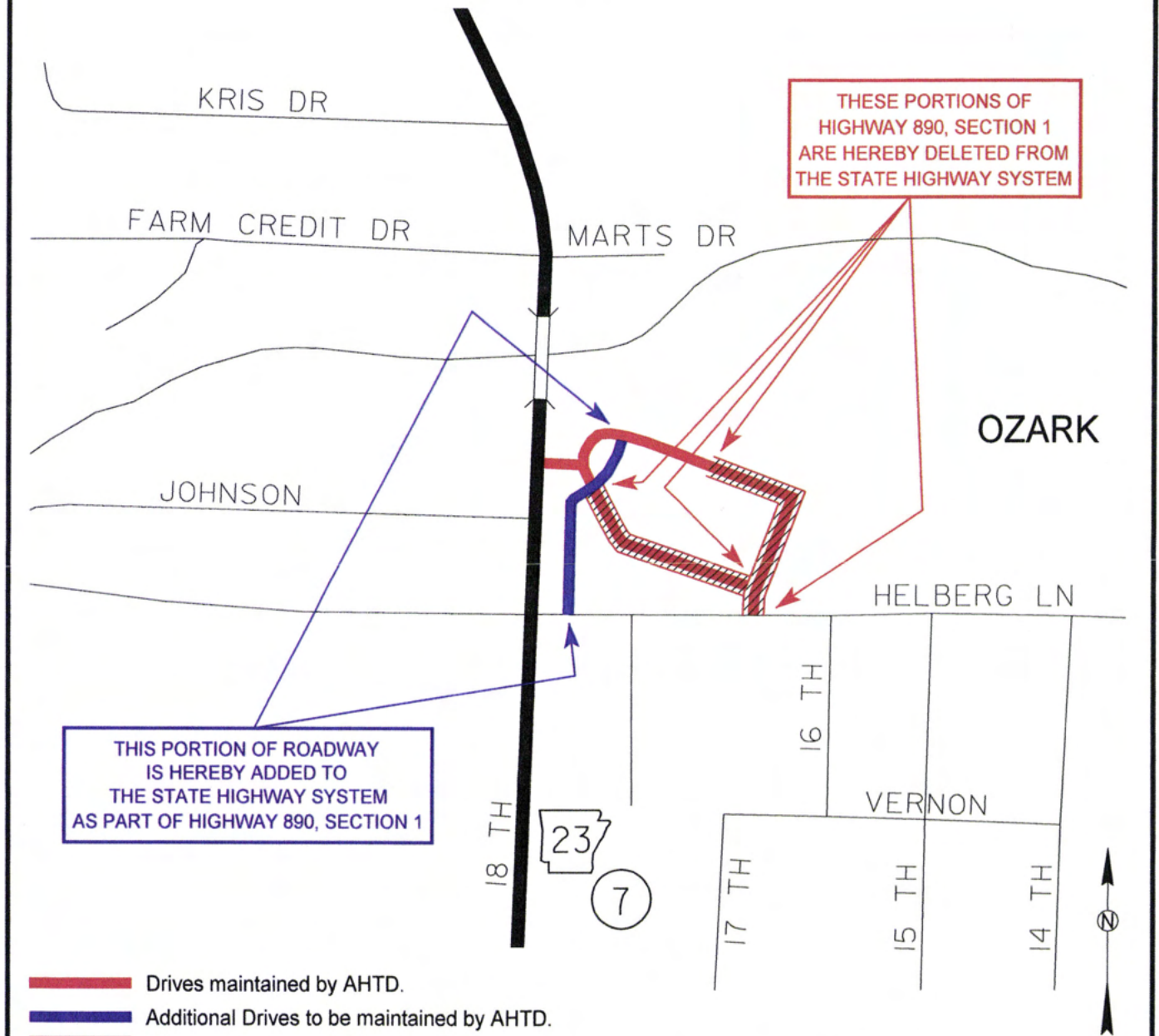
APPROVED

Chief Engineer

EFFECTIVE DATE

JAN 12 1966

SKETCH SHOWING  
CHANGES TO INSTITUTIONAL DRIVES MAINTAINED BY A.H.T.D.  
AT ARKANSAS TECH UNIVERSITY - OZARK  
FRANKLIN COUNTY  
DISTRICT 4



ROUTE & SECTION	MILES	
	OLD	NEW
S.H. 890, SECTION 1	0.29	0.19
TOTAL CHANGE	- 0.10	

AUTHORIZED BY ACTION OF  
ARKANSAS STATE HIGHWAY COMMISSION

MINUTE ORDER NO. 2011 - 147

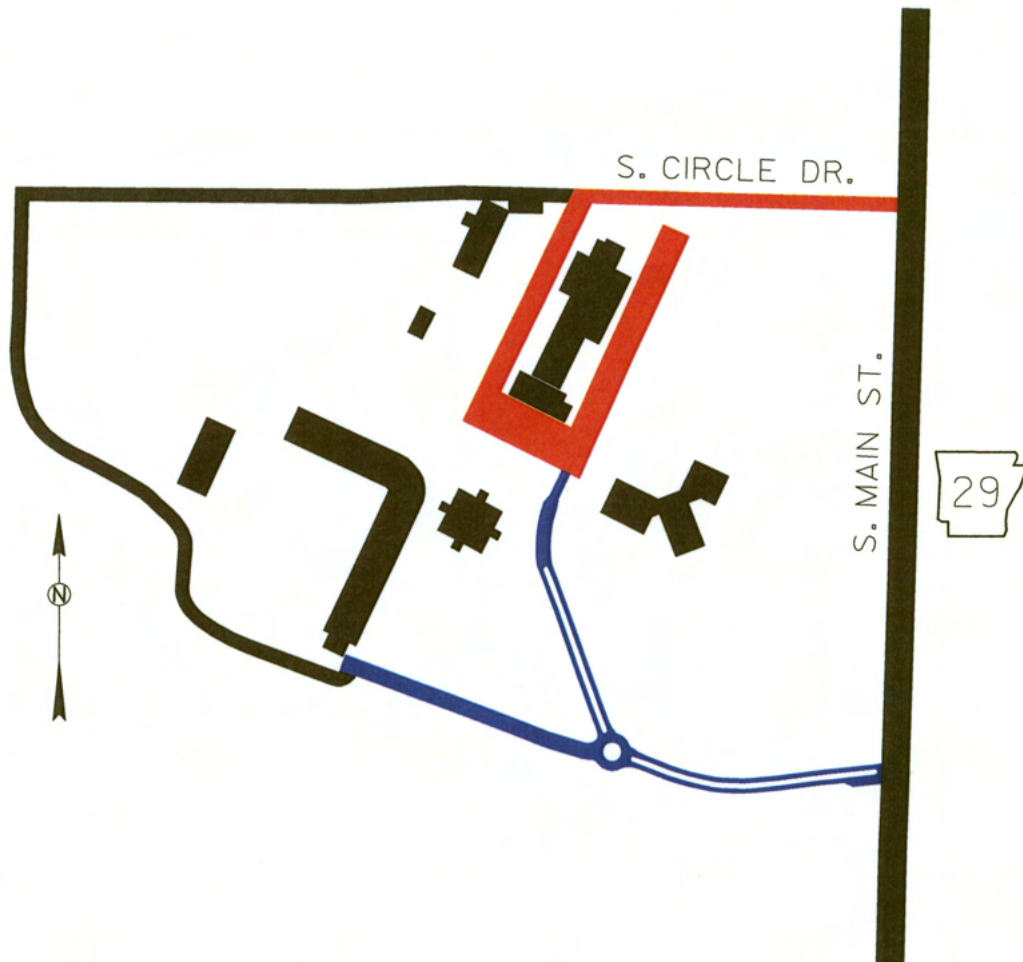
DATE SEPTEMBER 7, 2011

EFFECTIVE DATE 9/16/2011

APPROVED *Frank Vogel*



SKETCH SHOWING INSTITUTIONAL DRIVES  
DESIGNATED TO BE MAINTAINED BY A.H.T.D.  
AT THE UNIVERSITY OF ARKANSAS COMMUNITY COLLEGE  
HOPE, ARKANSAS  
DISTRICT 3



- DELETED FROM THE STATE HIGHWAY SYSTEM  
BY THIS MINUTE ORDER.
- ADDED TO THE STATE HIGHWAY SYSTEM  
BY THIS MINUTE ORDER.

ROUTE & SECTION	MILES	
	OLD	NEW
S.H. 890, SECTION 2	0.35	0.36
TOTAL CHANGE	+ 0.01	

AUTHORIZED BY ACTION OF  
ARKANSAS STATE HIGHWAY COMMISSION

MINUTE ORDER NO. 2007 097

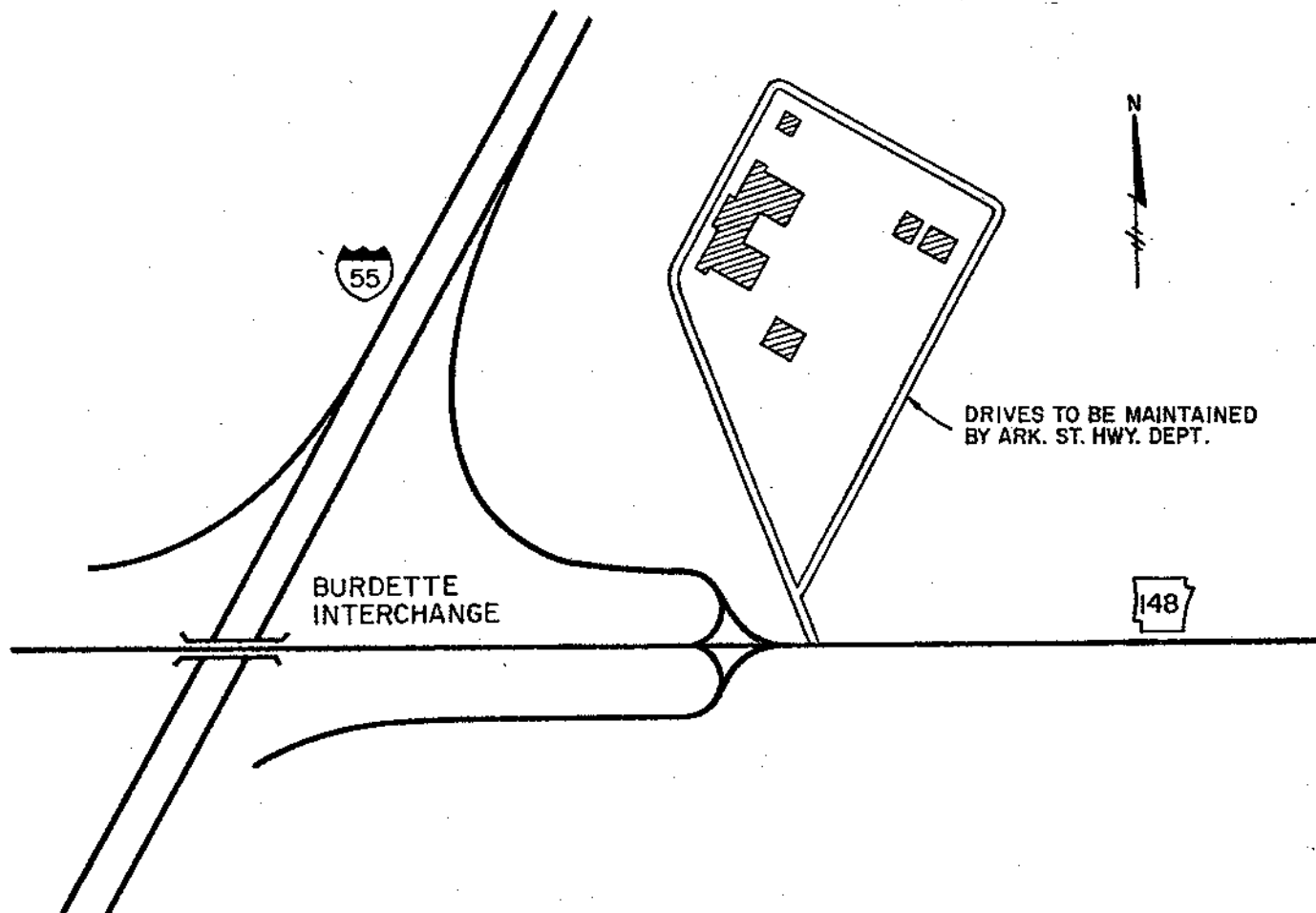
DATE JULY 11, 2007

EFFECTIVE DATE 7-31-07

APPROVED *Frank Zepf*



SKETCH SHOWING  
 INSTITUTIONAL DRIVES DESIGNATED  
 AS PART OF THE STATE HIGHWAY SYSTEM  
 COTTON BOLL VOCATIONAL TECHNICAL SCHOOL  
 BURDETTE, MISSISSIPPI COUNTY, ARKANSAS



DRIVES TO BE MAINTAINED  
 ESTABLISHED IN ACCORDANCE  
 WITH M.O. 4201 OF AUG. 2, 1961

DRIVES TO BE MAINTAINED ARE TO BE  
 DESIGNATED AS S.H. 890 S- 3  
 FOR RECORD PURPOSES ONLY AND NOT  
 TO BE SIGNED

ROUTE & SECTION	MILES	
	OLD	NEW
S.H. 890 S-3	0.34	0.50

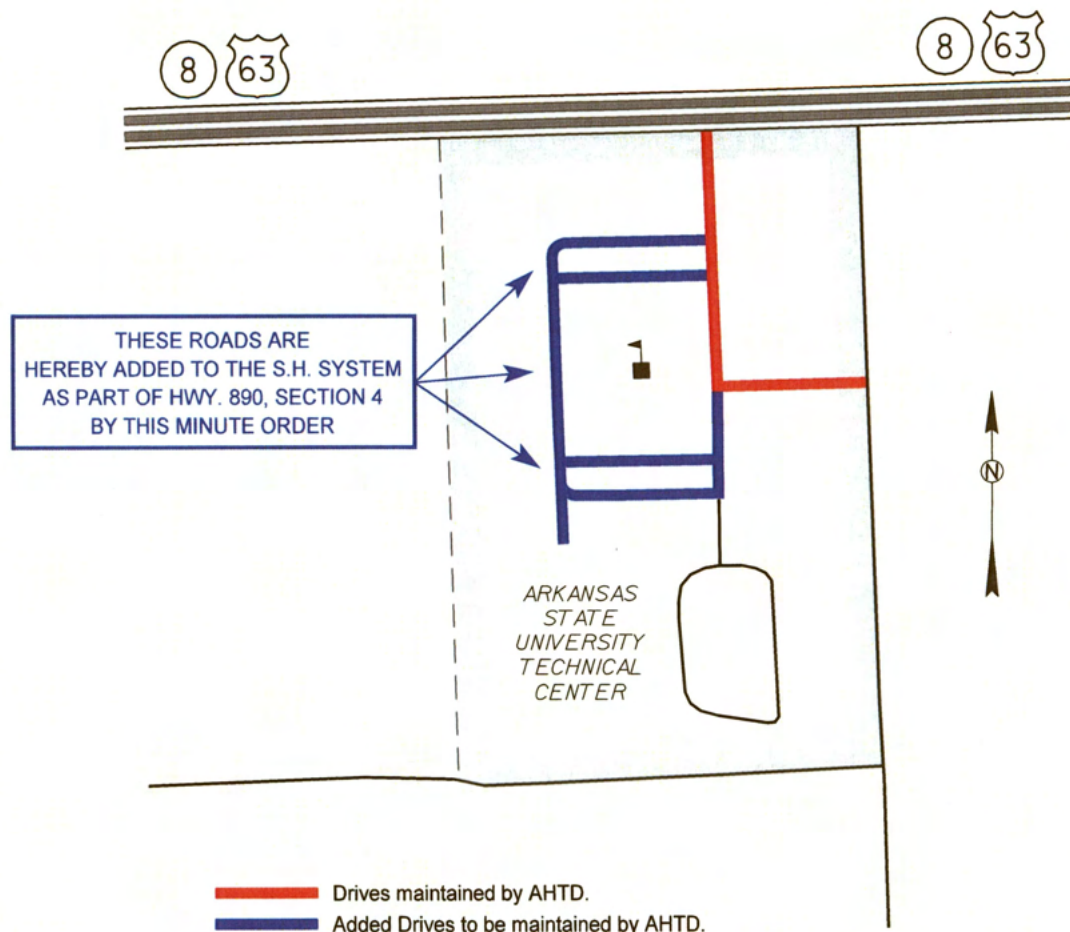
AUTHORIZED BY ACTION OF  
 ARKANSAS STATE HIGHWAY COMMISSION  
 MINUTE ORDER NO. 85-590  
 DATE 12-5-85

APPROVED

*B.K. Cogan*  
 Chief Engineer

EFFECTIVE DATE 12-17-85

SKETCH SHOWING  
CHANGES TO INSTITUTIONAL DRIVES MAINTAINED BY A.H.T.D.  
AT ARKANSAS STATE UNIVERSITY TECHNICAL CENTER  
MARKED TREE, POINSETT COUNTY  
DISTRICT 10



ROUTE & SECTION	MILES	
	OLD	NEW
S.H. 890, SECTION 4	0.13	0.41
TOTAL CHANGE	+ 0.28	

AUTHORIZED BY ACTION OF  
ARKANSAS STATE HIGHWAY COMMISSION

MINUTE ORDER NO. 2007 160

DATE NOVEMBER 28, 2007

EFFECTIVE DATE 12-18-07

APPROVED *Frank Zepf*

NAME CHANGE DOCUMENTATION

MR. CLAUDE PARTON, DISTRICT 7,  
CALLED ON AUGUST 17, 1992 TO INFORM  
THAT THE OIL BELT VOTECH HAD A NAME  
(ONLY) CHANGE TO SOUTH ARKANSAS  
COMMUNITY COLLEGE. THIS IS IN EL  
DORADO. THE CHANGE OCCURRED DUE TO  
LEGISLATIVE ACT.

I TALKED WITH MR. DAN MORGAN, TECH-  
NICAL SERVICES SECTION, ABOUT THE  
NAME CHANGE AND HE STATED THAT A NEW  
SKETCH WOULD NOT BE MADE UNLESS A  
CHANGE IN THE DRIVES OCCUR. THE  
RECORDS ONLY SHOULD BE CHANGED.

ON MR. MORGAN'S STATEMENT, THE ROAD  
INVENTORY RECORDS WILL REFLECT THE  
NAME ONLY CHANGE FOR ROUTE 890  
SECTION 5.

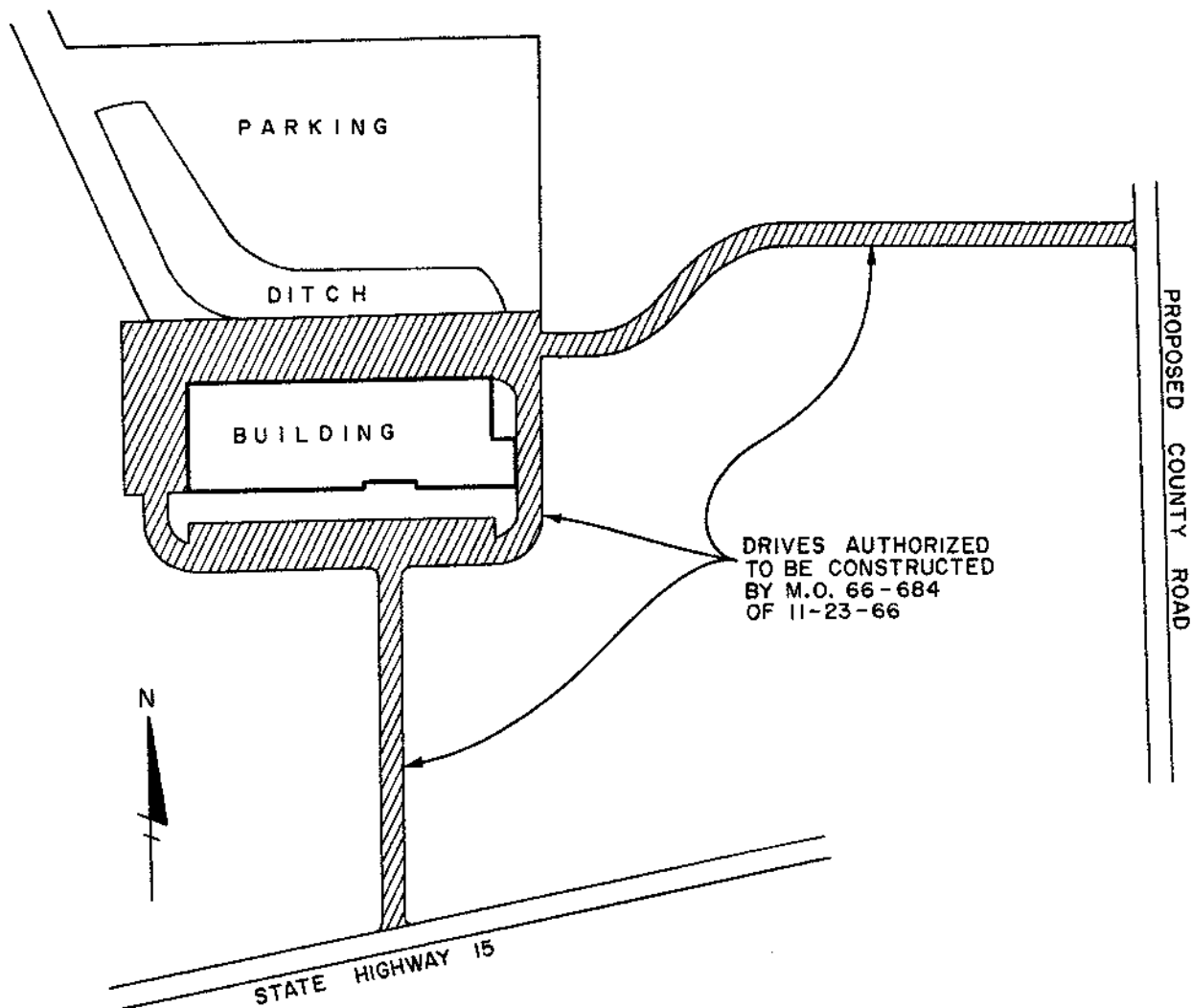
Maude Hilda Harris

MAUDE HILDA HARRIS,  
DATA BASE COORDINATOR,  
TECHNICAL SERVICES SECTION,  
PLANNING AND RESEARCH DIVISION

DATE: AUGUST 17, 1992

DRAWN 2-21-67

(REVISED)  
 SKETCH SHOWING  
 INSTITUTIONAL DRIVES DESIGNATED  
 AS PART OF THE STATE HIGHWAY SYSTEM  
 OIL BELT VOCATIONAL TECHNICAL SCHOOL  
 VICINITY OF EL DORADO  
 UNION COUNTY



DRIVES TO BE MAINTAINED,  
 DESIGNATED AS S.H. 890 S-5 BY M.O. 66-684  
 ARE FOR RECORD PURPOSES ONLY  
 AND NOT TO BE SIGNED

ROUTE	SECTION	MILES	
		OLD	NEW
S.H. 890 - S - 5		0.00	0.36
TOTAL CHANGE		+0.36	

APPROVED

*J. T. Pendergast*  
 Chief Engineer

EFFECTIVE DATE

Feb. 23, 1967



DRAWN I-23-67

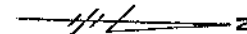
To Forrest City

INTERSTATE ROUTE 40

NEWCASTLE

ROAD

(S.H. 284)

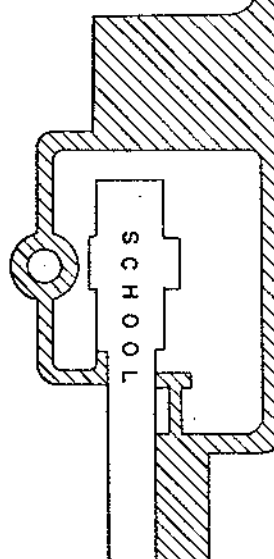


SKETCH SHOWING  
INSTITUTIONAL DRIVES DESIGNATED  
AS PART OF THE STATE HIGHWAY SYSTEM  
CROWLEY'S RIDGE VOCATIONAL TECHNICAL SCHOOL  
ST. FRANCIS COUNTY

DRIVES TO BE MAINTAINED ARE TO BE  
DESIGNATED AS S.H. 890 S-6  
FOR RECORD PURPOSES ONLY  
AND NOT TO BE SIGNED  
M.O. 67-12 DATE 1-25-67

DRIVES TO BE MAINTAINED  
ESTABLISHED IN ACCORDANCE  
WITH M.O. 4201 OF AUG. 2, 1961

DRIVES MADE A PART OF  
THE S.H. SYSTEM  
BY THIS M.O.  
(2,061.5 FEET)



APPROVED

*J. Pendergrass*  
Chief Engineer

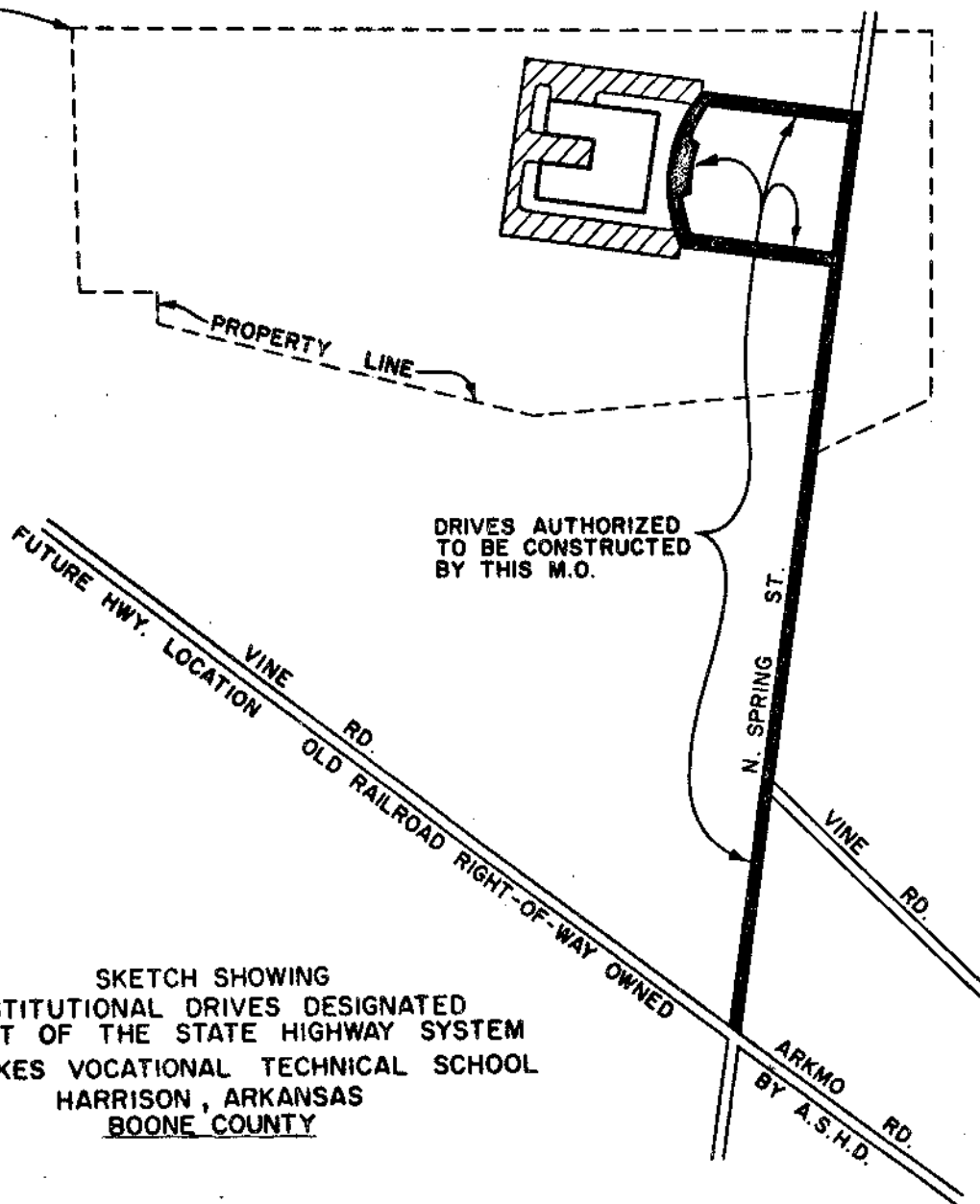
EFFECTIVE DATE

3-1-67

ROUTE & SECTION	MILES	
	OLD	NEW
S.H. 890 S-6	0.00	0.39
TOTAL CHANGE	+0.39	

DRAWN 2-16-67

N.W. CORNER N.W. 1/4 N.E. 1/4 SEC. 4  
T18N R20W



SKETCH SHOWING  
INSTITUTIONAL DRIVES DESIGNATED  
AS PART OF THE STATE HIGHWAY SYSTEM  
TWIN LAKES VOCATIONAL TECHNICAL SCHOOL  
HARRISON, ARKANSAS  
BOONE COUNTY

DRIVES TO BE MAINTAINED  
ESTABLISHED IN ACCORDANCE  
WITH M.O. 4201 OF AUG. 2, 1961

DRIVES TO BE MAINTAINED,  
DESIGNATED AS S.H. 890 S-7 BY M.O. 67-85  
ARE FOR RECORD PURPOSES ONLY  
AND NOT TO BE SIGNED

ROUTE & SECTION	MILES	
	OLD	NEW
S.H. 890 - S-7	0.00	0.45
TOTAL CHANGE	+0.45	

B-33

APPROVED

*J. Pendergast*  
Chief Engineer

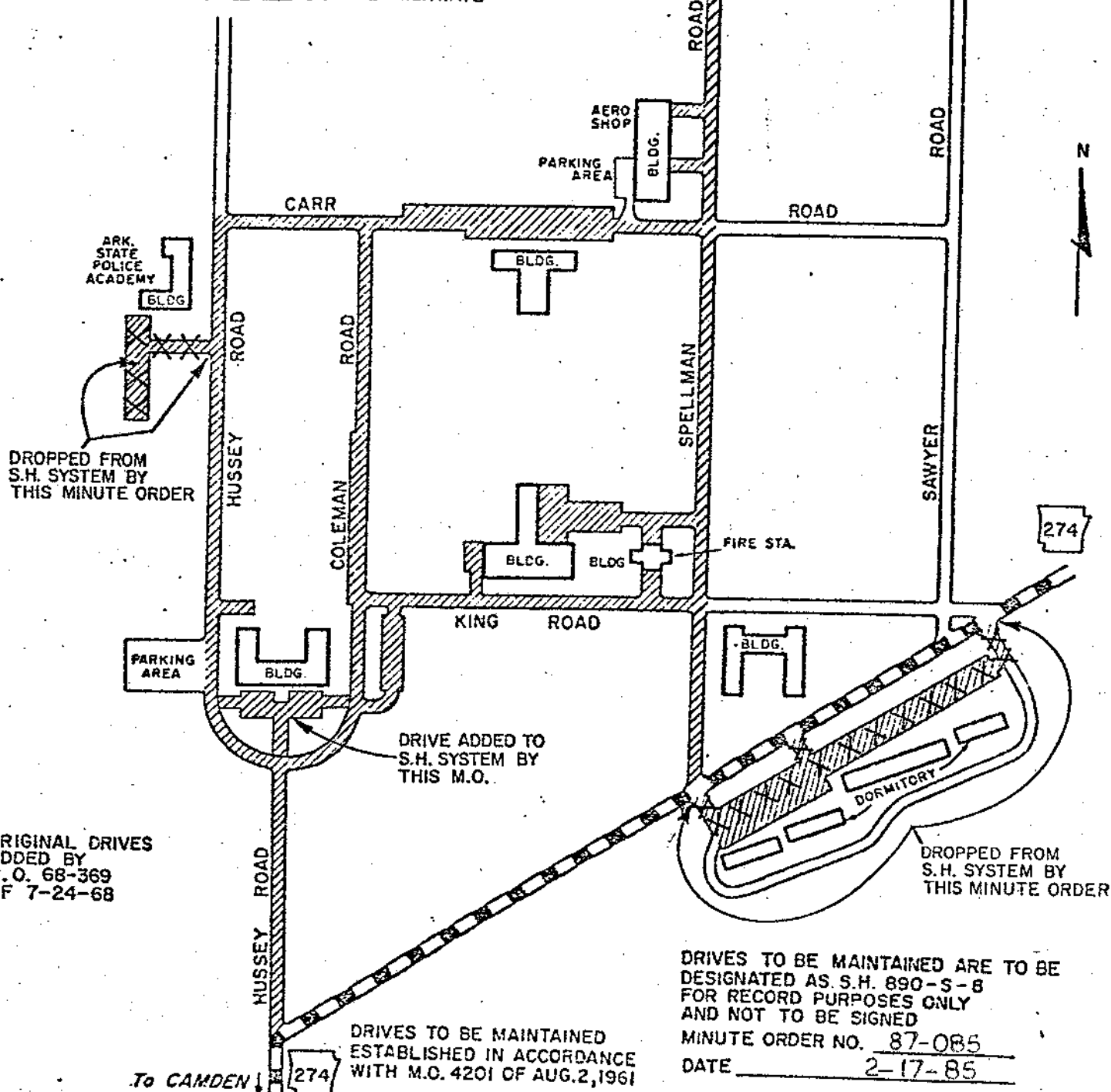
EFFECTIVE DATE

3-1-67

DRAWN 3-9-73  
 SUPERSEDES SKETCH  
 OF 7-24-68  
 REVISED 9-15-69  
 REV. 6-8-84  
 REV. 2-6-87

REVISED  
 SKETCH SHOWING  
 INSTITUTIONAL DRIVES DESIGNATED  
 AS PART OF THE STATE HIGHWAY SYSTEM  
 SOUTHWEST TECHNICAL INSTITUTE  
 CALHOUN COUNTY

LEGEND  
 [Hatched line] DRIVES TO BE MAINTAINED BY A.H.D.  
 [Solid line] OTHER STREETS AND DRIVES  
 [Dashed line] NOT TO BE MAINTAINED BY A.H.D.  
 [Thick solid line] STATE HIGHWAYS



ROUTE & SECTION	MILES	
	OLD	NEW
S.H. 890 S-8	2.16	2.16
TOTAL CHANGE	0.00	

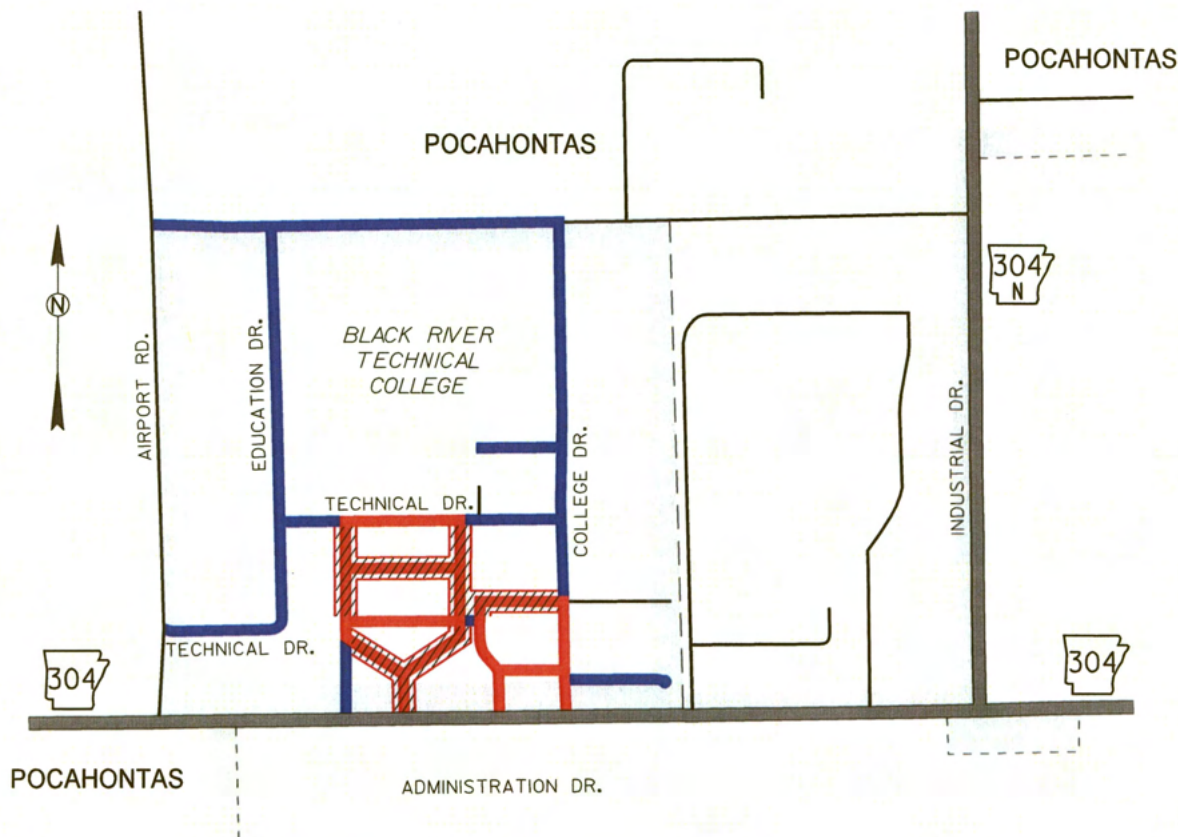
APPROVED

*B.K. [Signature]*  
 Chief Engineer

EFFECTIVE DATE

2-20-85

SKETCH SHOWING  
CHANGES TO INSTITUTIONAL DRIVES MAINTAINED BY A.H.T.D.  
AT THE BLACK RIVER TECHNICAL COLLEGE  
POCAHONTAS, RANDOLPH COUNTY  
DISTRICT 10



- Drives maintained by AHTD.
- Added Drives to be maintained by AHTD.
- ▨ Drives no longer maintained by AHTD.

ROUTE & SECTION	MILES	
	OLD	NEW
S.H. 890, SECTION 10	0.69	1.62
TOTAL CHANGE	+ 0.93	

AUTHORIZED BY ACTION OF  
ARKANSAS STATE HIGHWAY COMMISSION

MINUTE ORDER NO. 2007 161

DATE NOVEMBER 28, 2007

EFFECTIVE DATE 12/18/07

APPROVED

*Handwritten signature*

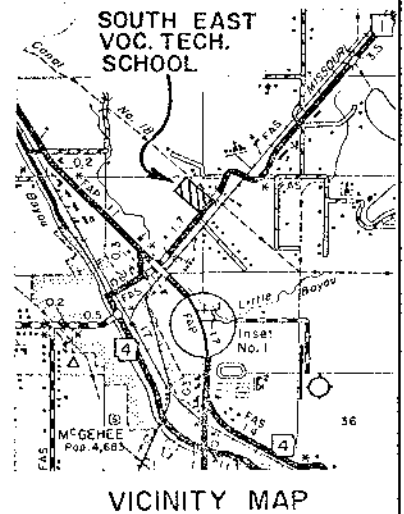
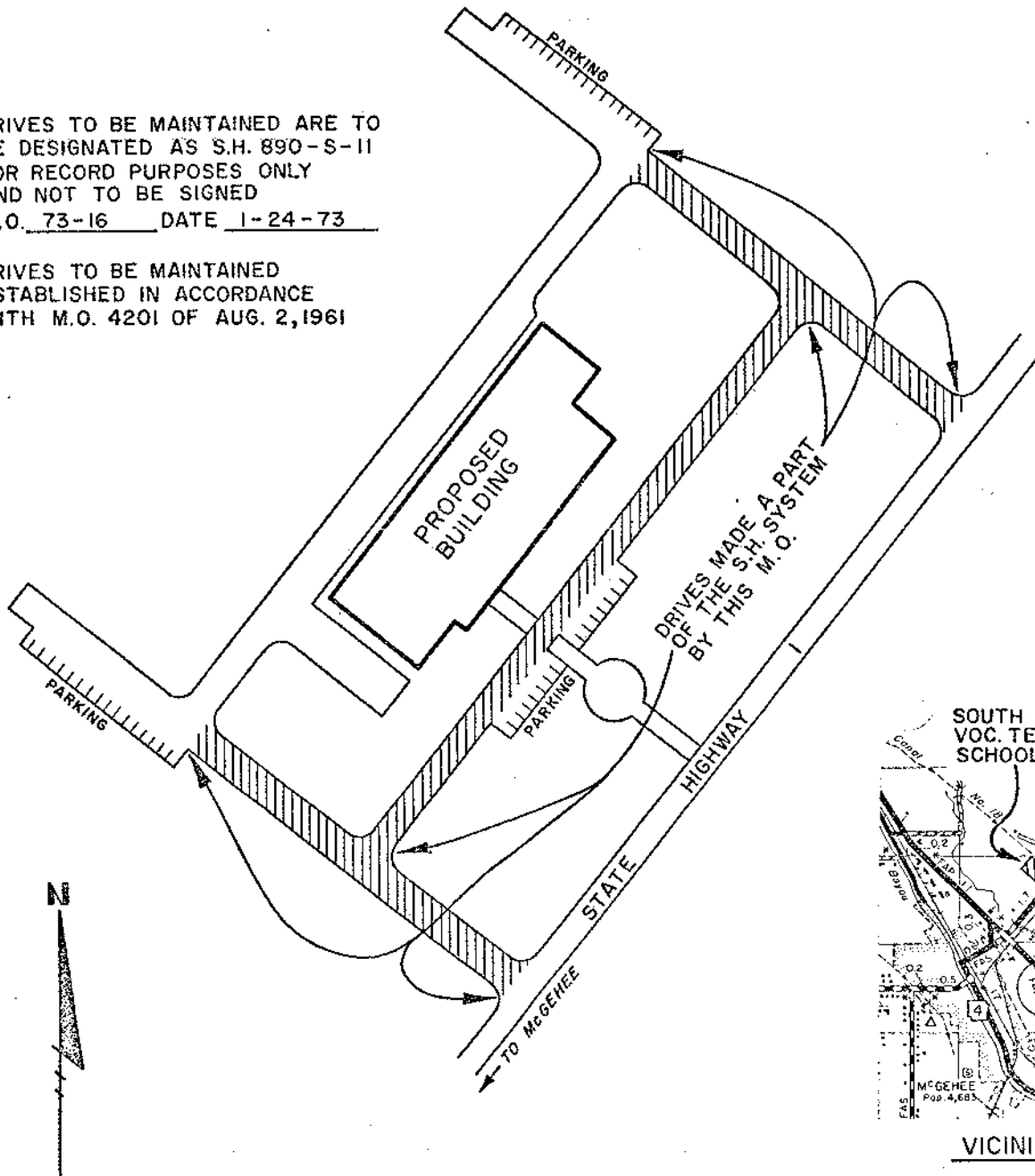


DRAWN 12-13-72

SKETCH SHOWING  
INSTITUTIONAL DRIVES DESIGNATED  
AS PART OF THE STATE HIGHWAY SYSTEM  
SOUTH EAST VOCATIONAL TECHNICAL SCHOOL  
Mc GEHEE, DESHA COUNTY

DRIVES TO BE MAINTAINED ARE TO  
BE DESIGNATED AS S.H. 890-S-II  
FOR RECORD PURPOSES ONLY  
AND NOT TO BE SIGNED  
M.O. 73-16 DATE 1-24-73

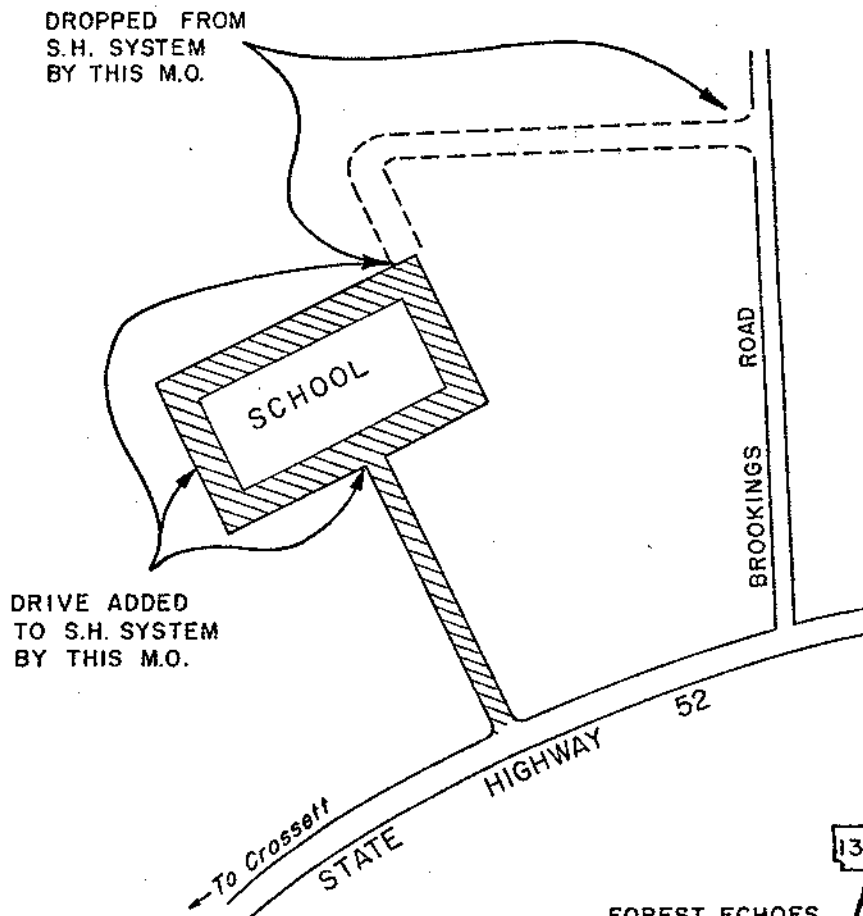
DRIVES TO BE MAINTAINED  
ESTABLISHED IN ACCORDANCE  
WITH M.O. 4201 OF AUG. 2, 1961



ROUTE & SECTION	MILES	
	OLD	NEW
S.H. 890-S-II	0.00	0.25
TOTAL CHANGE	+ 0.25	

APPROVED B.K. Corp  
Chief Engineer  
EFFECTIVE DATE 1-25-73

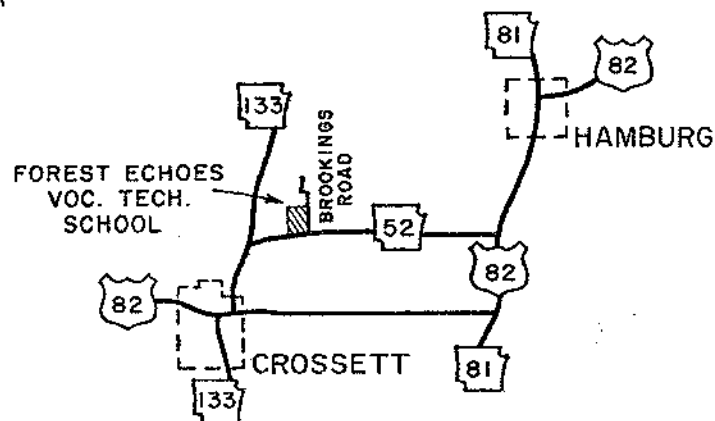
SKETCH SHOWING  
INSTITUTIONAL DRIVES DESIGNATED  
AS PART OF THE STATE HIGHWAY SYSTEM  
FOREST ECHOES VOCATIONAL TECHNICAL SCHOOL  
ASHLEY COUNTY



DRIVES TO BE MAINTAINED  
ESTABLISHED IN ACCORDANCE  
WITH M.O. 4201 OF AUG. 2, 1961

DRIVES TO BE MAINTAINED ARE TO BE  
DESIGNATED AS S.H. 890 S- 12  
FOR RECORD PURPOSES ONLY AND NOT  
TO BE SIGNED

ROUTE & SECTION	M I L E S	
	OLD	NEW
S.H. 890 S-12	0.20	0.20
TOTAL CHANGE	0.00	



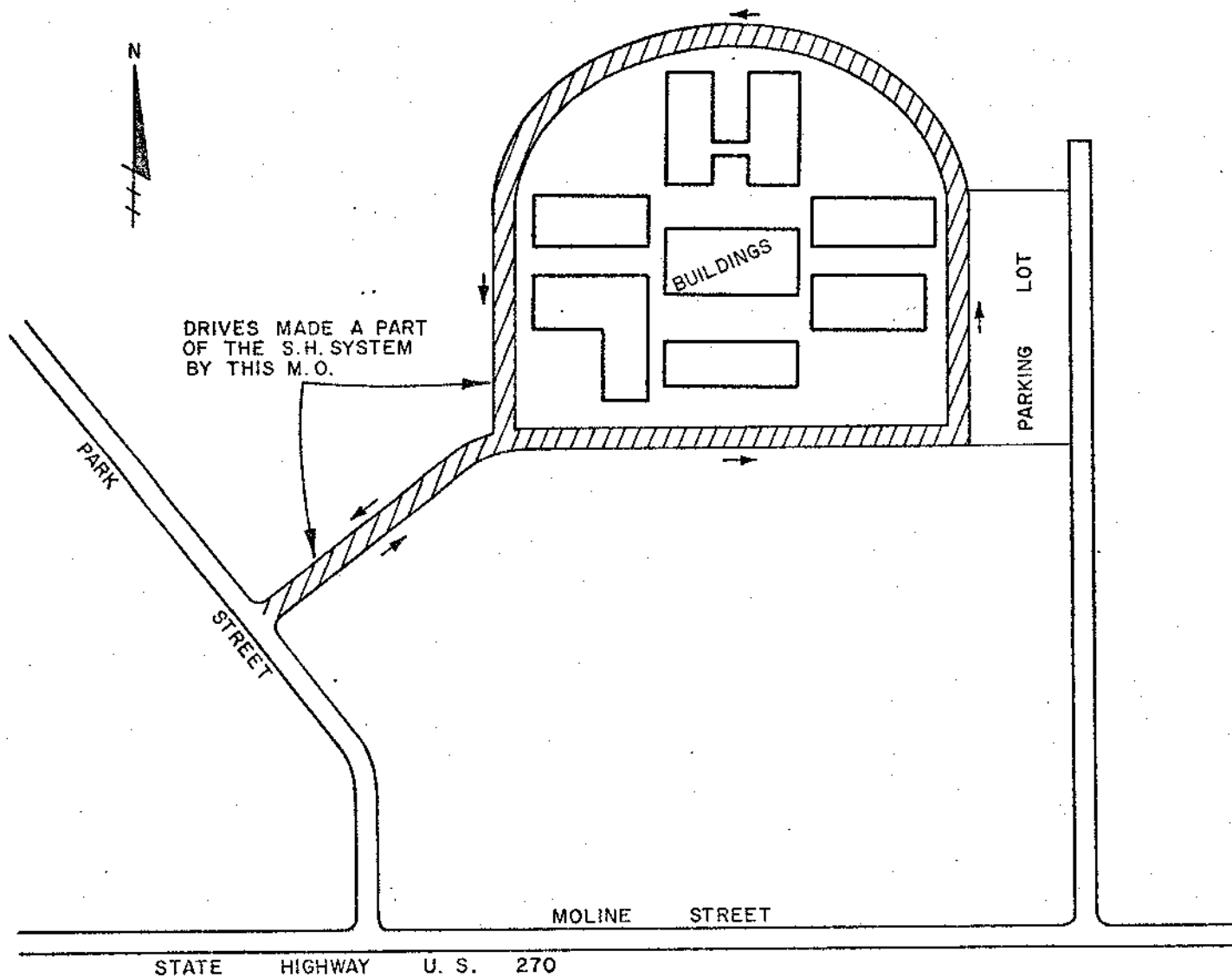
VICINITY MAP

AUTHORIZED BY ACTION OF  
ARKANSAS STATE HIGHWAY COMMISSION  
MINUTE ORDER NO. 78-718  
DATE 10-18-78

APPROVED B.K. [Signature]  
Deputy Director & Chief Engineer  
EFFECTIVE DATE 10-23-78

DRAWN 7-10-75

SKETCH SHOWING  
INSTITUTIONAL DRIVES DESIGNATED  
AS PART OF THE STATE HIGHWAY SYSTEM  
OUACHITA VOCATIONAL TECHNICAL SCHOOL  
HOT SPRING COUNTY  
MALVERN



DRIVES TO BE MAINTAINED ARE TO BE  
DESIGNATED AS S.H. 890-S-13  
FOR RECORD PURPOSES ONLY  
AND NOT TO BE SIGNED  
M.O. 75-361 DATE 7-31-75

DRIVES TO BE MAINTAINED  
ESTABLISHED IN ACCORDANCE  
WITH M.O. 4201 OF AUG. 2, 1961

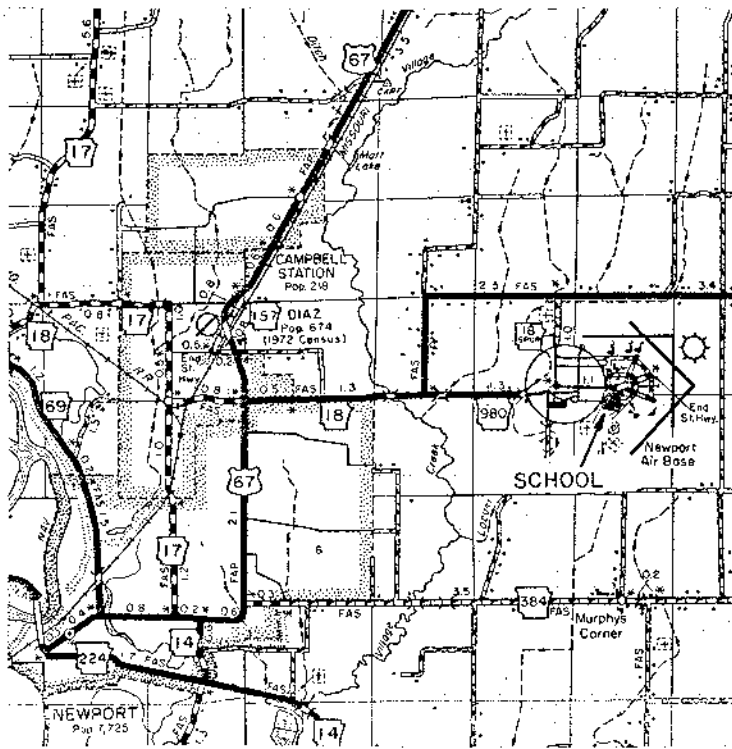
ROUTE & SECTION	MILES	
	OLD	NEW
S.H. 890-S-13	0.00	0.33
TOTAL CHANGE	+0.33	

APPROVED B.K. [Signature]  
Deputy Director & Chief Engineer  
EFFECTIVE DATE 8-5-75

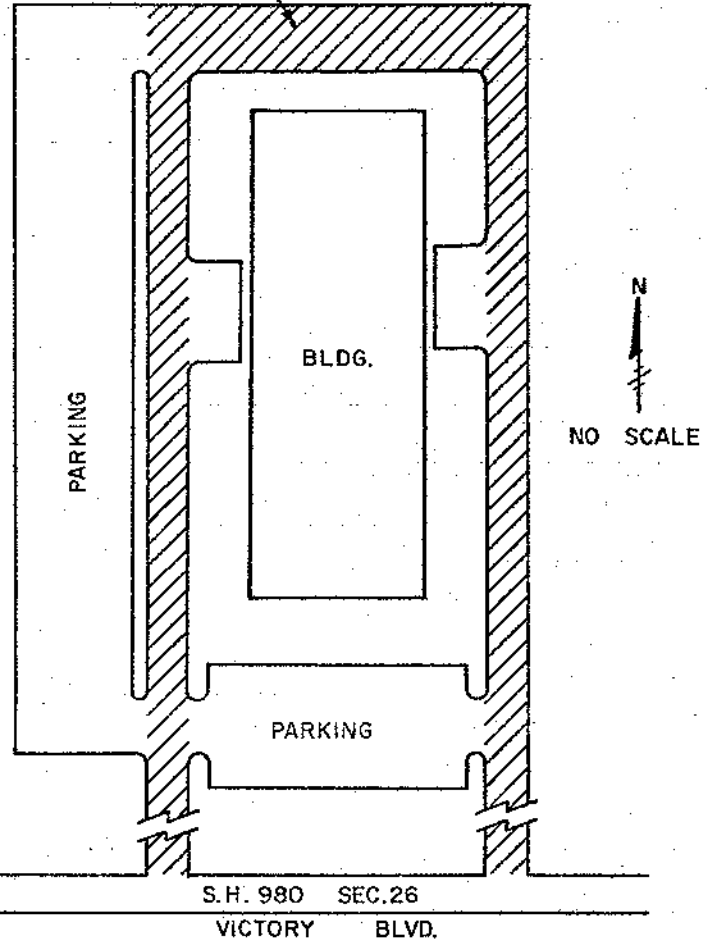
DRAWN 6-10-77

SKETCH SHOWING  
INSTITUTIONAL DRIVES DESIGNATED  
AS PART OF THE STATE HIGHWAY SYSTEM  
WHITE RIVER VOCATIONAL TECHNICAL SCHOOL  
JACKSON COUNTY

DRIVES TO BE  
MAINTAINED  
BY ARK. HWY. DEPT.



VICINITY MAP



DRIVES TO BE MAINTAINED  
ESTABLISHED IN ACCORDANCE  
WITH M.O. 4201 OF AUG. 2, 1961

DRIVES TO BE MAINTAINED ARE TO BE  
DESIGNATED AS S.H. 890 S- 14  
FOR RECORD PURPOSES ONLY AND NOT  
TO BE SIGNED

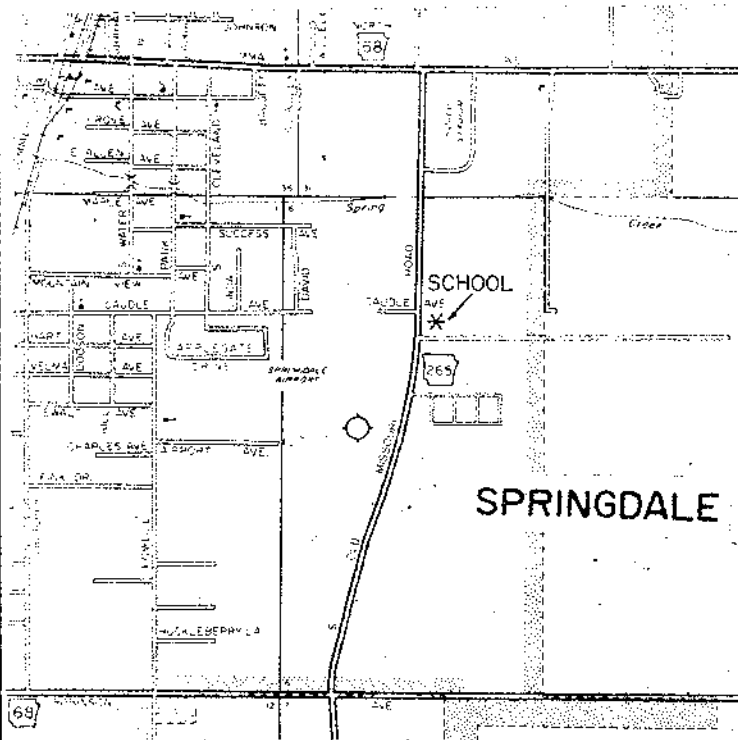
AUTHORIZED BY ACTION OF  
ARKANSAS STATE HIGHWAY COMMISSION  
MINUTE ORDER NO. 77-413  
DATE 6-22-77

ROUTE & SECTION	M I L E S	
	OLD	NEW
S.H. 890 S-14	0.00	0.20
TOTAL CHANGE	+ 0.20	

APPROVED B. K. Egan  
Deputy Director & Chief Engineer  
EFFECTIVE DATE 6-27-77



SKETCH SHOWING  
INSTITUTIONAL DRIVES DESIGNATED  
AS PART OF THE STATE HIGHWAY SYSTEM  
NORTHWEST ARKANSAS VOCATIONAL TECHNICAL SCHOOL  
WASHINGTON COUNTY



VICINITY MAP

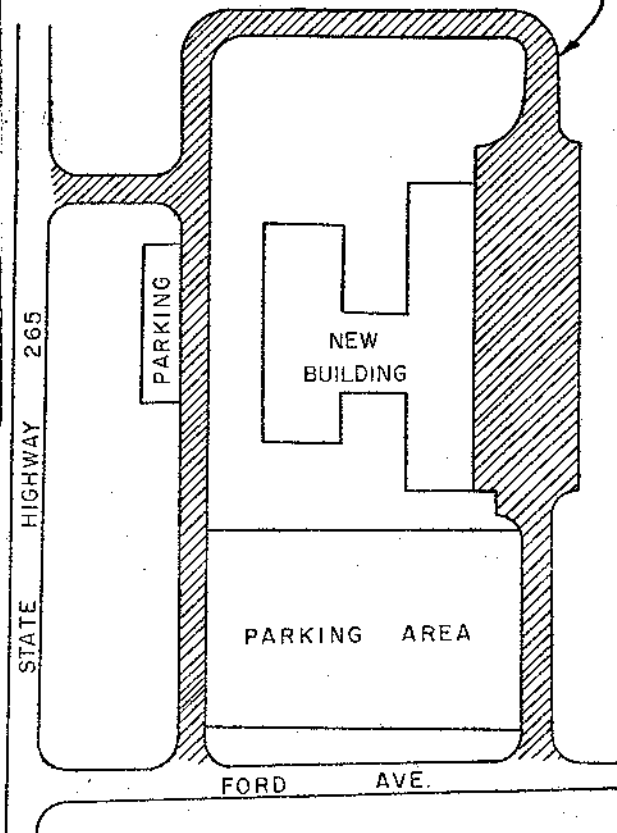
DRIVES TO BE MAINTAINED  
ESTABLISHED IN ACCORDANCE  
WITH M.O. 4201 OF AUG. 2, 1961

DRIVES TO BE MAINTAINED ARE TO BE  
DESIGNATED AS S.H. 890 S-15  
FOR RECORD PURPOSES ONLY AND NOT  
TO BE SIGNED

ROUTE & SECTION	M I L E S	
	OLD	NEW
S.H. 890 S-15	0.00	0.23
TOTAL CHANGE	+0.23	



DRIVES TO BE  
MAINTAINED  
BY ARK. HWY. DEPT.



AUTHORIZED BY ACTION OF  
ARKANSAS STATE HIGHWAY COMMISSION  
MINUTE ORDER NO. 77-419  
DATE 6-22-77

APPROVED

*B.K. [Signature]*  
Deputy Director & Chief Engineer

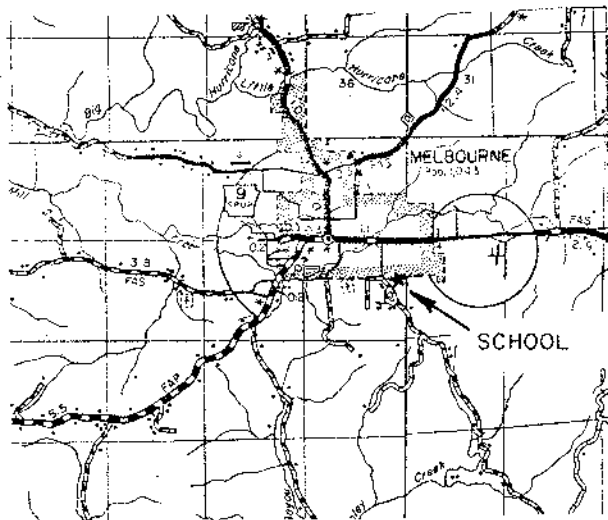
EFFECTIVE DATE

6-27-77



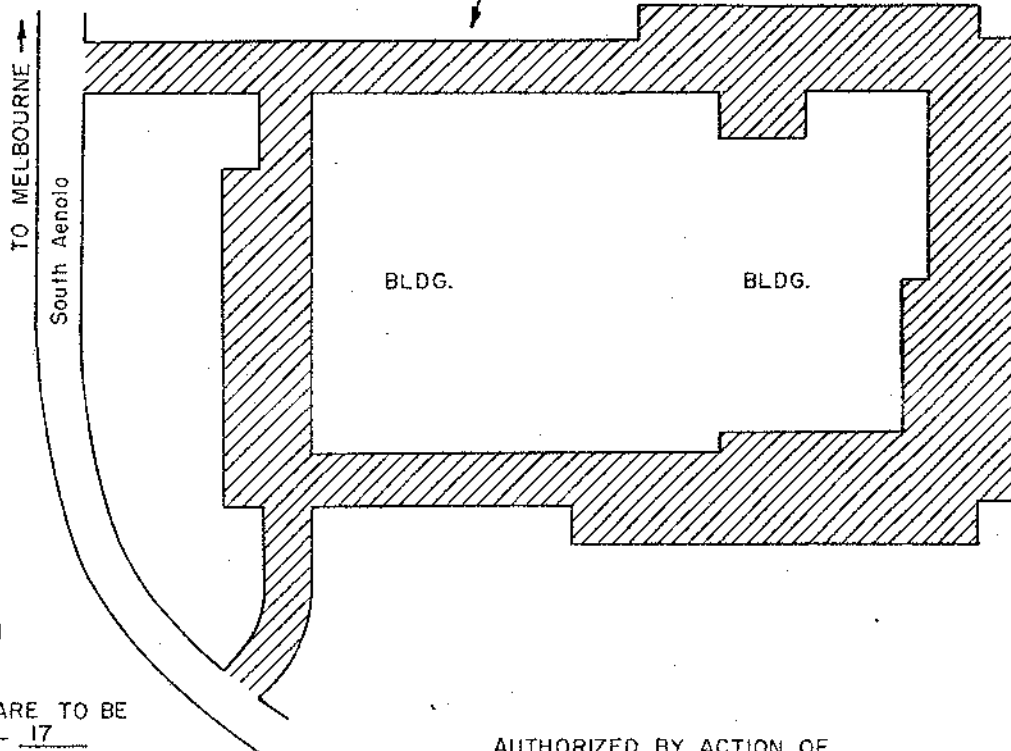
DRAWN 6-3-77

SKETCH SHOWING  
INSTITUTIONAL DRIVES DESIGNATED  
AS PART OF THE STATE HIGHWAY SYSTEM  
OZARKA VOCATIONAL TECHNICAL SCHOOL  
IZARD COUNTY



VICINITY MAP

DRIVES TO BE  
MAINTAINED BY  
ARK. HWY. DEP.



DRIVES TO BE MAINTAINED  
ESTABLISHED IN ACCORDANCE  
WITH M.O. 4201 OF AUG. 2, 1961

DRIVES TO BE MAINTAINED ARE TO BE  
DESIGNATED AS S.H. 890 S-17  
FOR RECORD PURPOSES ONLY AND NOT  
TO BE SIGNED

AUTHORIZED BY ACTION OF  
ARKANSAS STATE HIGHWAY COMMISSION  
MINUTE ORDER NO. 77-411  
DATE 6-22-77

APPROVED

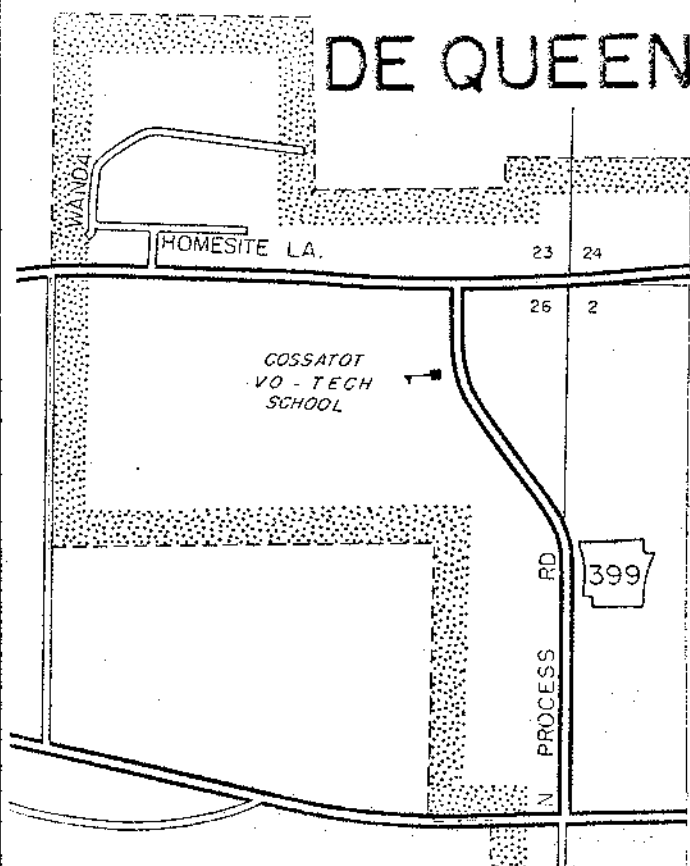
*B. K. Long*  
Deputy Director & Chief Engineer

EFFECTIVE DATE

6-27-77

ROUTE & SECTION	M I L E S	
	OLD	NEW
S.H. 890 S-17	0.00	0.27
TOTAL CHANGE	+ 0.27	

SKETCH SHOWING  
 INSTITUTIONAL DRIVES DESIGNATED  
 AS PART OF THE STATE HIGHWAY SYSTEM  
 COSSATOT VOCATIONAL TECHICAL SCHOOL  
 SEVIER COUNTY

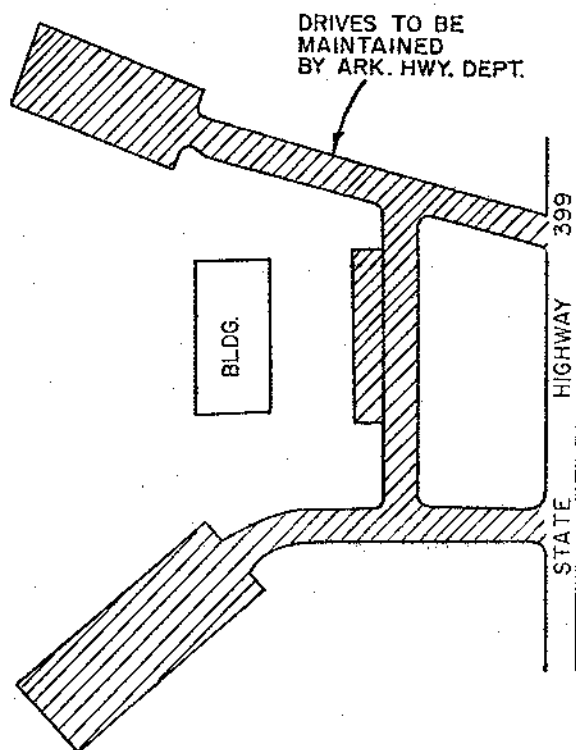


## VICINITY MAP

DRIVES TO BE MAINTAINED  
 ESTABLISHED IN ACCORDANCE  
 WITH M.O. 4201 OF AUG. 2, 1961

DRIVES TO BE MAINTAINED ARE TO BE  
 DESIGNATED AS S.H. 890 S-18  
 FOR RECORD PURPOSES ONLY AND NOT  
 TO BE SIGNED

ROUTE & SECTION	M I L E S	
	OLD	NEW
S.H. 890 S-18	0.00	0.20
TOTAL CHANGE	+0.20	



AUTHORIZED BY ACTION OF  
 ARKANSAS STATE HIGHWAY COMMISSION  
 MINUTE ORDER NO. 77-418  
 DATE 6-22-77

APPROVED

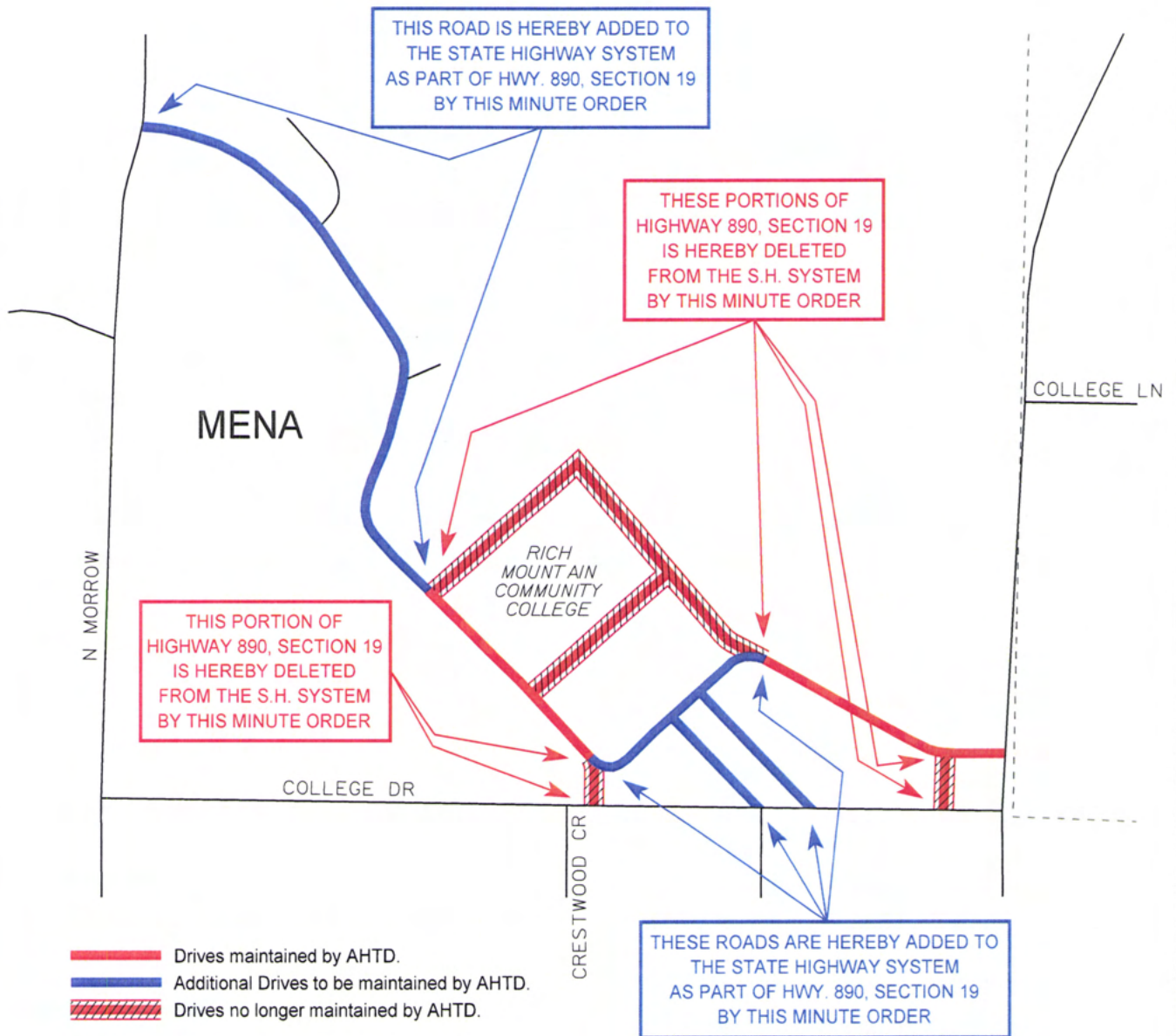
B. K. [Signature]  
 Deputy Director & Chief Engineer

EFFECTIVE DATE

6-27-77



SKETCH SHOWING  
CHANGES TO INSTITUTIONAL DRIVES MAINTAINED BY A.H.T.D.  
AT THE RICH MOUNTAIN COMMUNITY COLLEGE  
POLK COUNTY  
DISTRICT 4



ROUTE & SECTION	MILES	
	OLD	NEW
S.H. 890, SECTION 19	0.32	0.43
TOTAL CHANGE	+ 0.11	

AUTHORIZED BY ACTION OF  
ARKANSAS STATE HIGHWAY COMMISSION

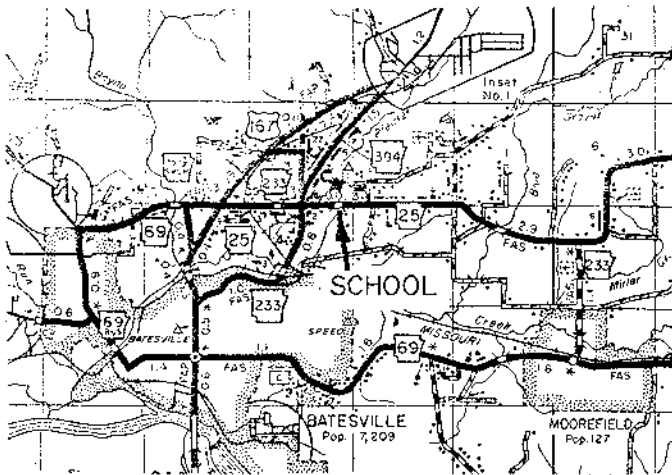
MINUTE ORDER NO. 2009 -109

DATE JULY 08, 2009

EFFECTIVE DATE 7/24/09

APPROVED *Frank Lopez*

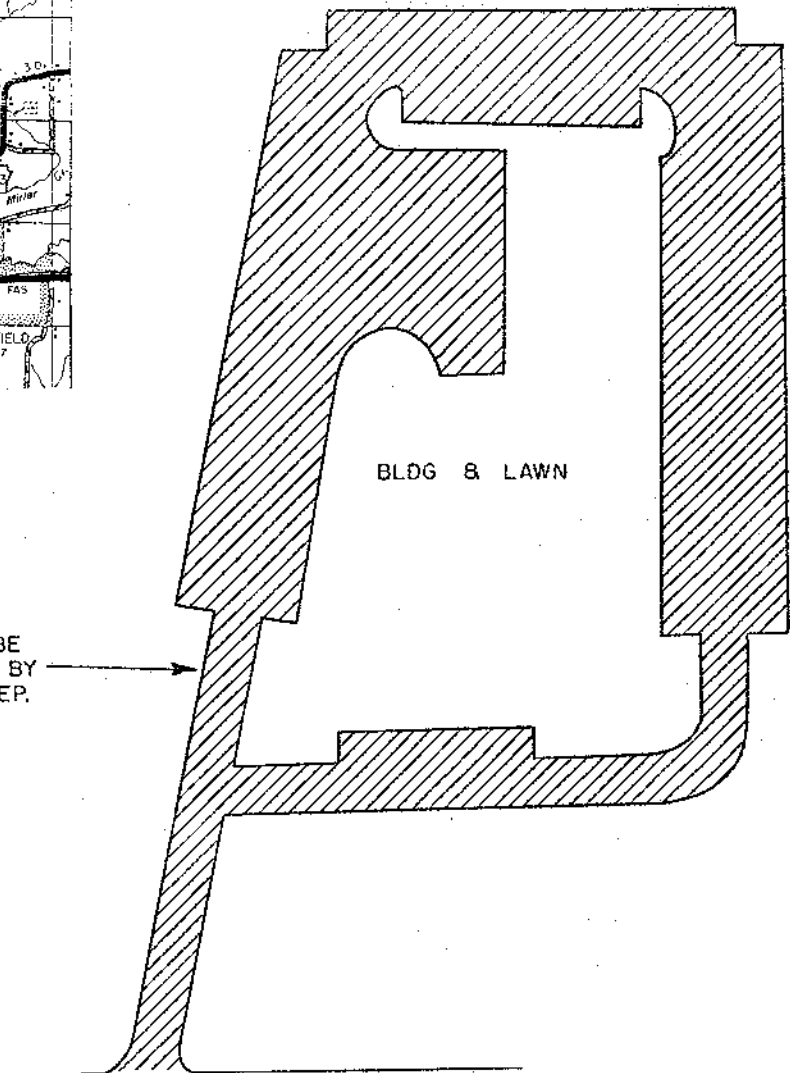
SKETCH SHOWING  
INSTITUTIONAL DRIVES DESIGNATED  
AS PART OF THE STATE HIGHWAY SYSTEM  
GATEWAY VOCATIONAL TECHNICAL SCHOOL  
INDEPENDENCE COUNTY



VICINITY MAP



DRIVES TO BE  
MAINTAINED BY  
ARK. HWY. DEP.



BLDG &amp; LAWN

DRIVES TO BE MAINTAINED  
ESTABLISHED IN ACCORDANCE  
WITH M.O. 4201 OF AUG. 2, 1961

DRIVES TO BE MAINTAINED ARE TO BE  
DESIGNATED AS S.H. 890 S- 20  
FOR RECORD PURPOSES ONLY AND NOT  
TO BE SIGNED

← S.H. 25 To Batesville

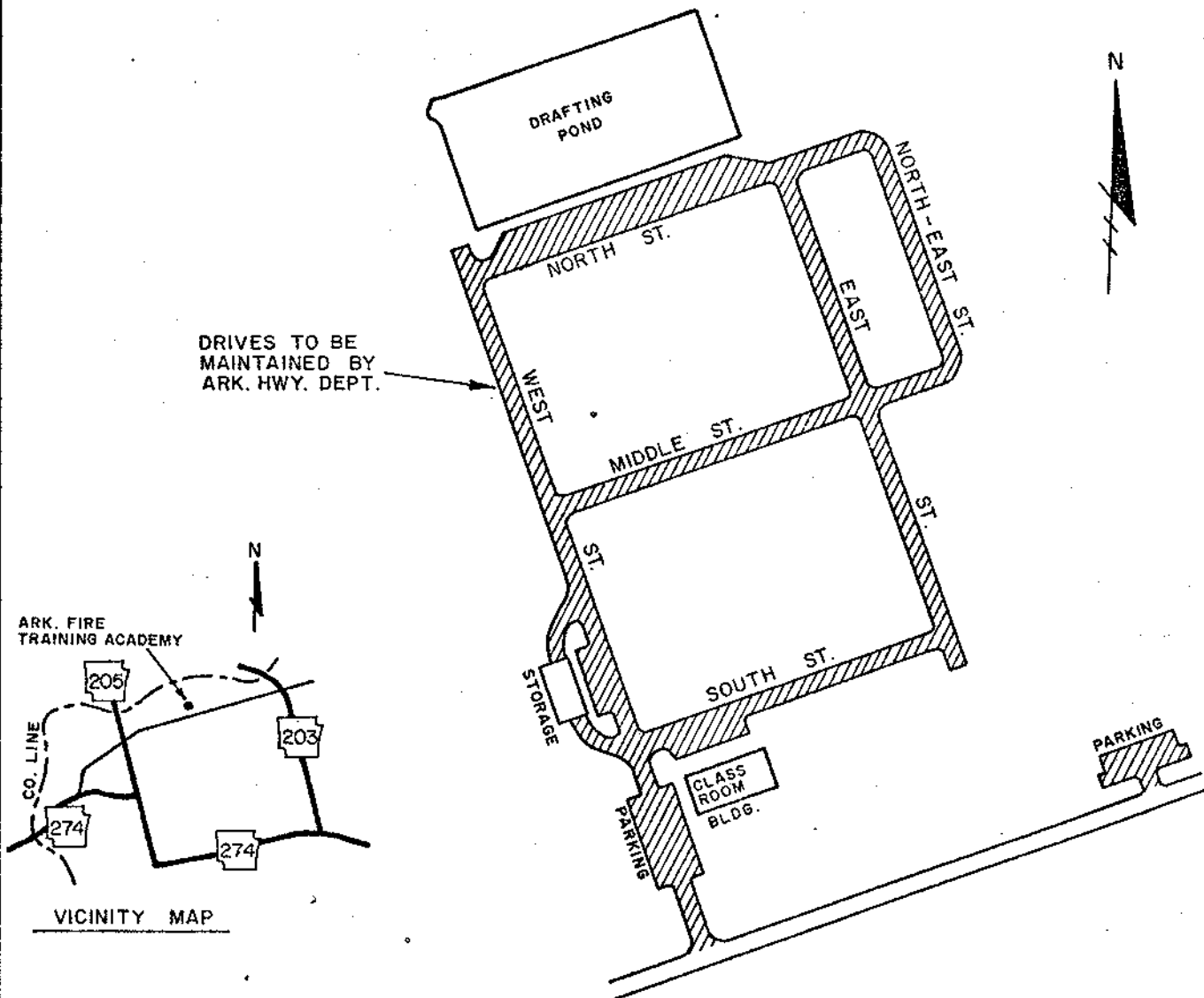
AUTHORIZED BY ACTION OF  
ARKANSAS STATE HIGHWAY COMMISSION  
MINUTE ORDER NO. 77-408  
DATE 6-22-77

APPROVED B.K. Logan  
Deputy Director & Chief Engineer  
EFFECTIVE DATE 6-22-77

ROUTE & SECTION	M I L E S	
	OLD	NEW
S.H. 890 S-20	0.00	0.31
TOTAL CHANGE	+ 0.31	

DRAWN 10-12-76

SKETCH SHOWING  
INSTITUTIONAL DRIVES DESIGNATED  
AS PART OF THE STATE HIGHWAY SYSTEM  
ARKANSAS FIRE TRAINING ACADEMY  
CALHOUN COUNTY



DRIVES TO BE  
MAINTAINED BY  
ARK. HWY. DEPT.

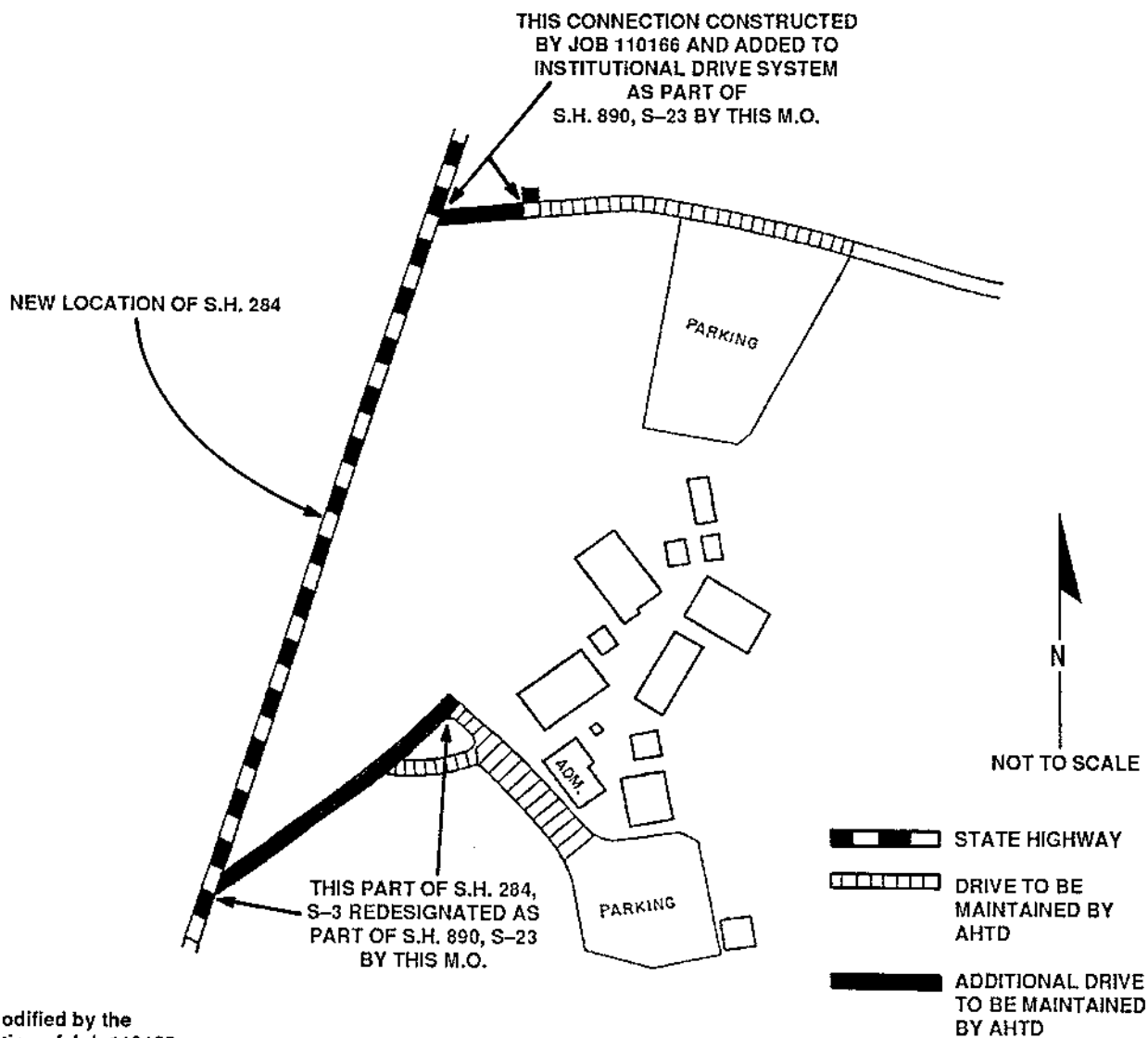
DRIVES TO BE MAINTAINED  
ESTABLISHED IN ACCORDANCE  
WITH M.O. 4201 OF AUG. 2, 1961

DRIVES TO BE MAINTAINED ARE TO BE  
DESIGNATED AS S.H. 890-S-22  
FOR RECORD PURPOSES ONLY  
AND NOT TO BE SIGNED  
MINUTE ORDER NO. 76-559  
DATE 10-28-76

ROUTE & SECTION	MILES	
	OLD	NEW
S.H. 890 S-22	0.00	0.62
TOTAL CHANGE	+0.62	

APPROVED B. K. Cooper  
Deputy Director & Chief Engineer  
EFFECTIVE DATE 11-1-76

# REVISED SKETCH SHOWING INSTITUTIONAL DRIVES DESIGNATED AS PART OF THE STATE HIGHWAY SYSTEM EAST ARKANSAS COMMUNITY COLLEGE ST. FRANCIS COUNTY



Drives modified by the construction of Job 110166

Drives to be maintained are to be designated as S.H. 890, S-23 for record purposes only and not to be signed

AUTHORIZED BY ACTION OF  
ARKANSAS STATE HIGHWAY COMMISSION  
MINUTE ORDER NO. 93-12  
DATE January 8, 1993

EFFECTIVE DATE 1-14-93

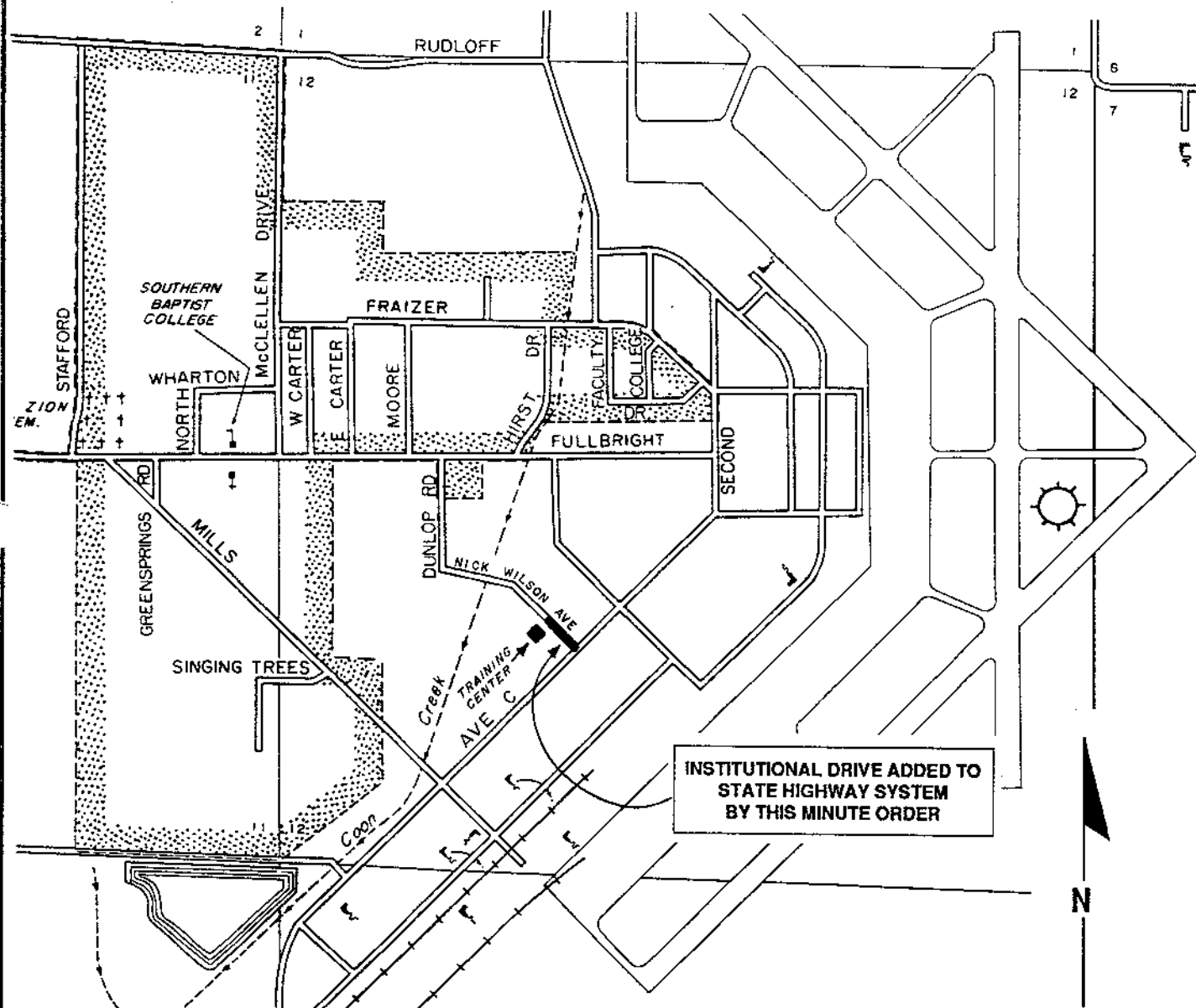
APPROVED *Charles E. Venable*  
Chief Engineer

ROUTE & SECTION	MILES	
	OLD	NEW
S.H. 890, SEC. 23	0.14	0.29
TOTAL CHANGE	+0.15	



# **SKETCH SHOWING CHANGES TO STATE MAINTAINED INSTITUTIONAL DRIVES AT COLLEGE CITY, ARKANSAS LAWRENCE COUNTY**

**INSTITUTIONAL DRIVE SERVING BLACK RIVER VO-TECH  
FIRE TRAINING CENTER**



**INSTITUTIONAL DRIVE ADDED TO  
STATE HIGHWAY SYSTEM  
BY THIS MINUTE ORDER**

**LEGEND**

**DRIVES TO BE MAINTAINED BY A.H.T.D.**

ROUTE & SECTION	MILES	
	OLD	NEW
S.H. 890, SEC. 24	0.00	0.05
TOTAL CHANGE	+0.05	

**AUTHORIZED BY ACTION OF  
ARKANSAS STATE HIGHWAY COMMISSION**

**MINUTE ORDER NO. 91-304**

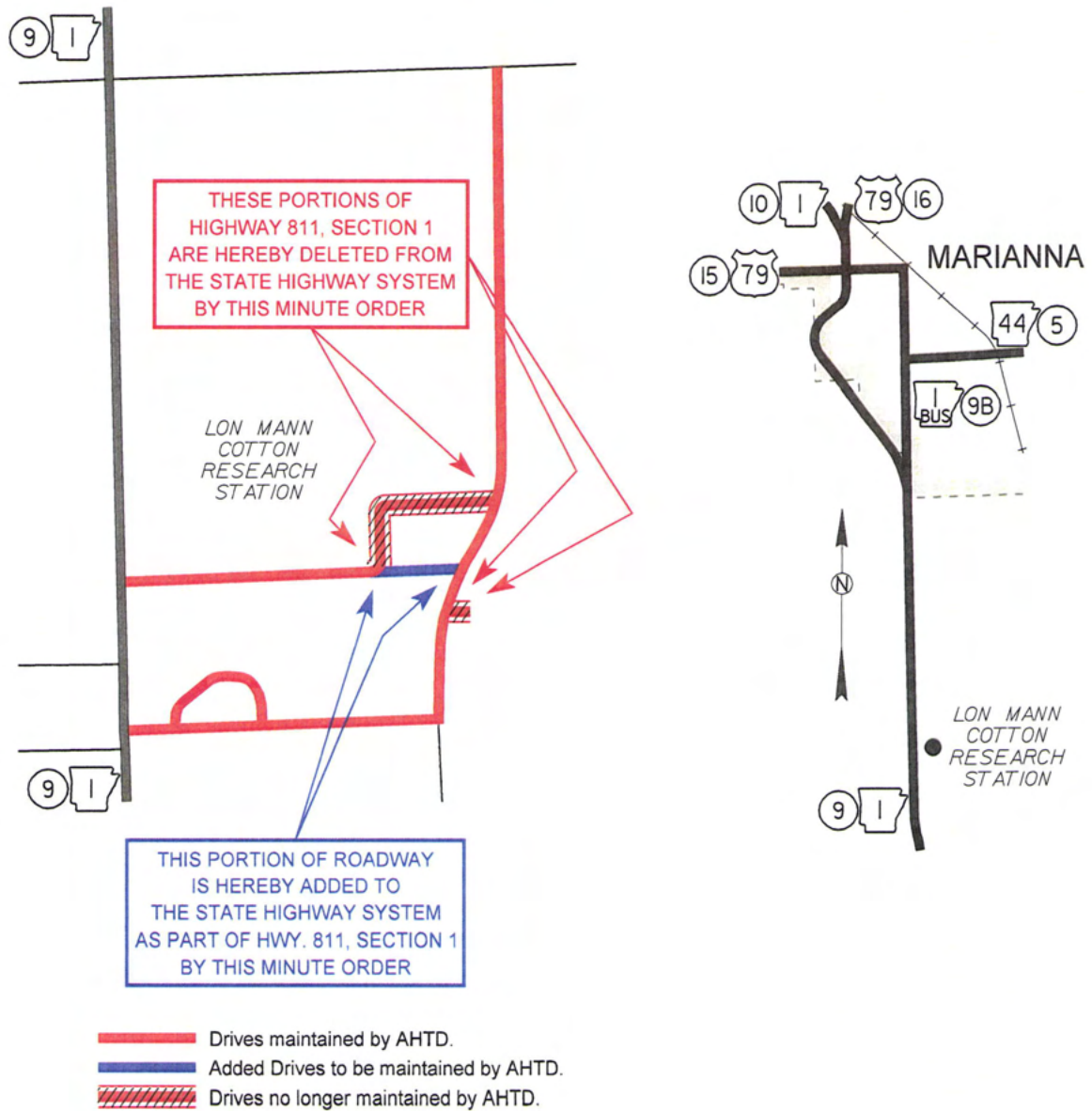
**DATE July 10, 1991**

**EFFECTIVE DATE August 22, 1991**  
Chief Engineer

**APPROVED** *Charles E. Usacke*

# **Experiment Stations**

SKETCH SHOWING  
CHANGES TO INSTITUTIONAL DRIVES MAINTAINED BY A.H.T.D.  
AT THE LON MANN COTTON RESEARCH STATION  
LEE COUNTY  
DISTRICT 1



ROUTE & SECTION	MILES	
	OLD	NEW
S.H. 811, SECTION 1	0.67	0.60
TOTAL CHANGE	- 0.07	

AUTHORIZED BY ACTION OF  
ARKANSAS STATE HIGHWAY COMMISSION

MINUTE ORDER NO. 2008 - 160

DATE NOVEMBER 19, 2008




EFFECTIVE DATE 12/29/08

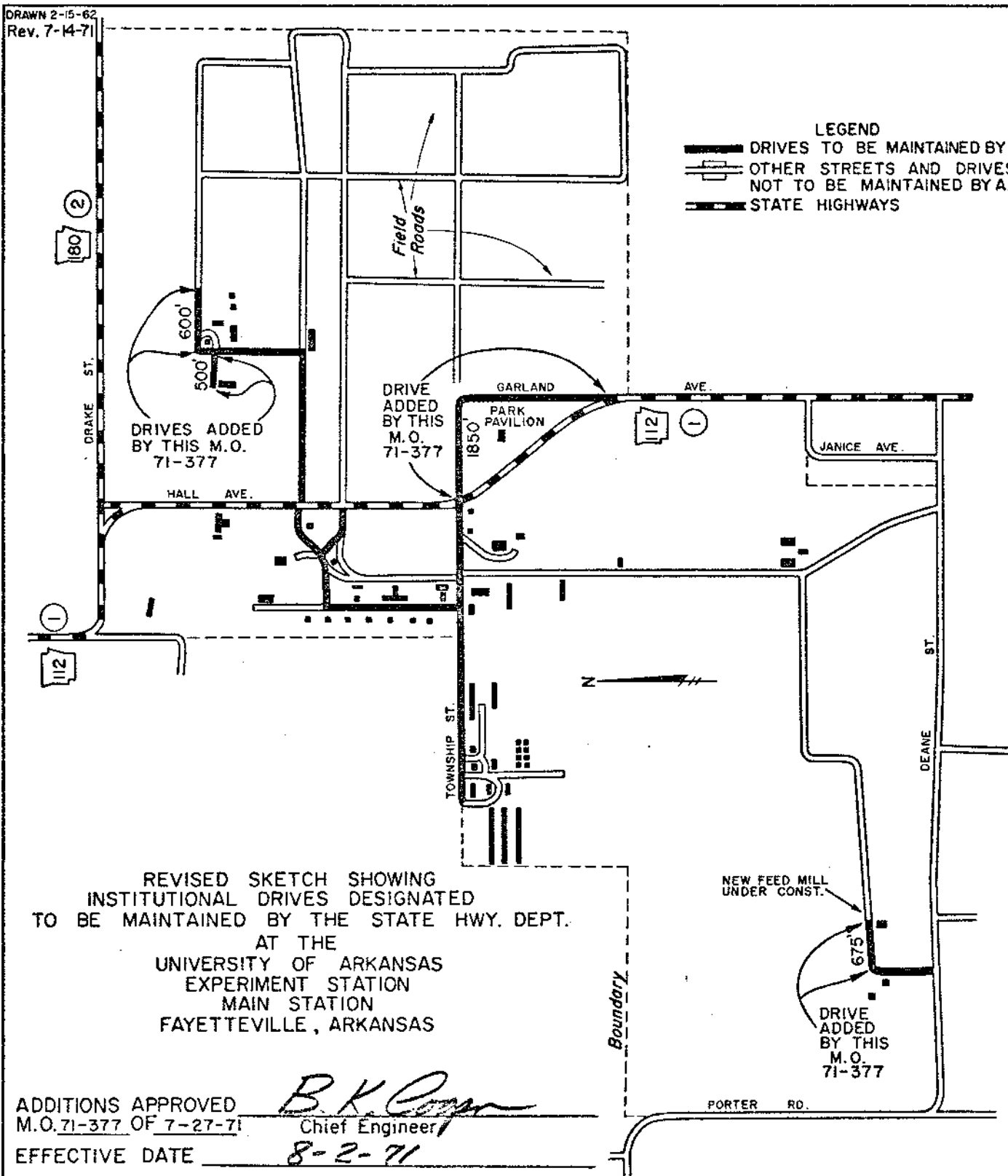
APPROVED

*Frank Vogel*

DRAWN 2-15-62  
Rev. 7-14-71

LEGEND

-  DRIVES TO BE MAINTAINED BY A.H.D.
-  OTHER STREETS AND DRIVES NOT TO BE MAINTAINED BY A.H.D.
-  STATE HIGHWAYS



REVISD SKETCH SHOWING  
INSTITUTIONAL DRIVES DESIGNATED  
TO BE MAINTAINED BY THE STATE HWY. DEPT.  
AT THE  
UNIVERSITY OF ARKANSAS  
EXPERIMENT STATION  
MAIN STATION  
FAYETTEVILLE, ARKANSAS

ADDITIONS APPROVED  
M.O. 71-377 OF 7-27-71

EFFECTIVE DATE

*B.K. Cooper*  
Chief Engineer

8-2-71

DRIVES REDESIGNATED BY ADMIN. CIRCULAR NO. 61-33  
AS S.H. 812 - SEC. 1 FOR RECORD PURPOSES ONLY  
NOT TO BE SIGNED

DRIVES TO BE MAINTAINED  
ESTABLISHED IN ACCORDANCE  
WITH M.O. 4201 OF AUG. 2, 1961

ROUTE & SECTION	MILES	
	OLD	NEW
S.H. 812 S-1	1.17	1.86
TOTAL CHANGE	+ 0.69	

B-50

APPROVED

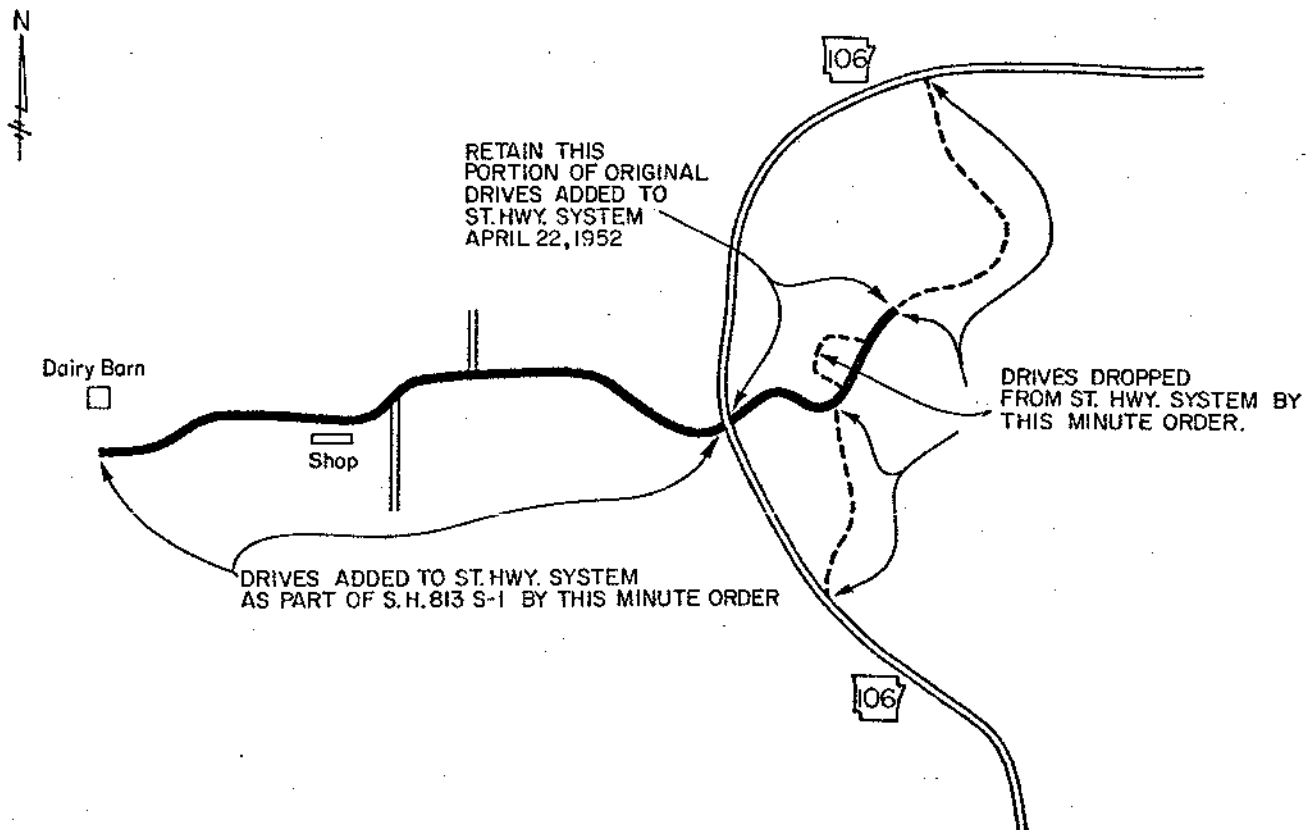
*Ward Gardner*  
Chief Engineer

EFFECTIVE DATE

JUL 10 1963



SKETCH SHOWING  
INSTITUTIONAL DRIVES DESIGNATED  
AS PART OF THE STATE HIGHWAY SYSTEM  
UNIVERSITY OF ARKANSAS AGRICULTURAL EXPERIMENT STATION  
LIVESTOCK AND FORESTRY BRANCH  
INDEPENDENCE COUNTY



DRIVES TO BE MAINTAINED   
ESTABLISHED IN ACCORDANCE  
WITH M.O. 4201 OF AUG. 2, 1961

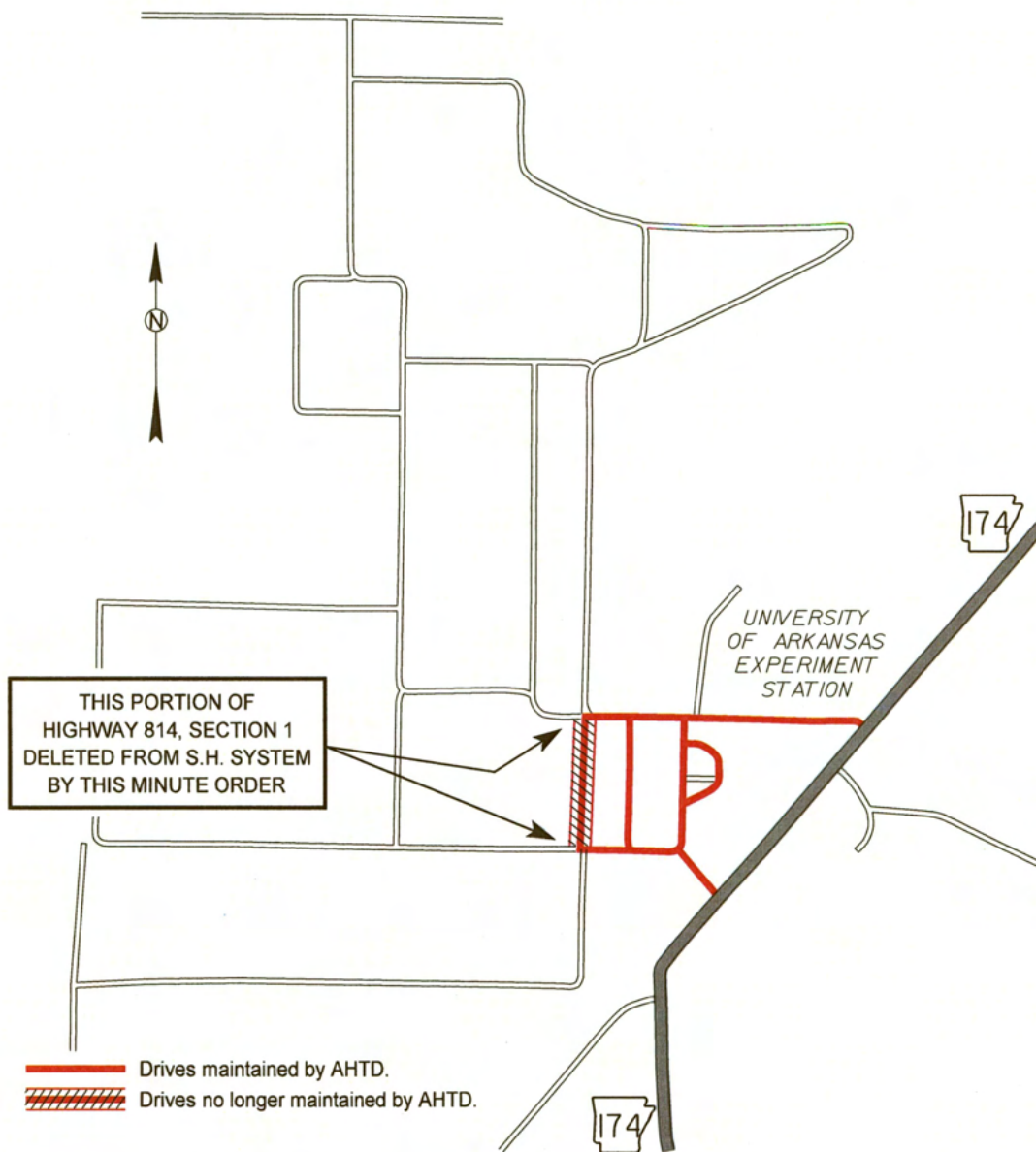
DRIVES TO BE MAINTAINED ARE TO BE  
DESIGNATED AS S.H. 813 S- 1  
FOR RECORD PURPOSES ONLY AND NOT  
TO BE SIGNED

AUTHORIZED BY ACTION OF  
ARKANSAS STATE HIGHWAY COMMISSION  
MINUTE ORDER NO. 84-522  
DATE 11-29-84

ROUTE & SECTION	M I L E S	
	OLD	NEW
S.H. 813 S-1	0.71	0.88
TOTAL CHANGE	+ 0.17	

APPROVED:   
Chief Engineer  
EFFECTIVE DATE 12-17-84

SKETCH SHOWING  
CHANGES TO INSTITUTIONAL DRIVES MAINTAINED BY A.H.T.D.  
AT THE UNIVERSITY OF ARKANSAS EXPERIMENT STATION  
HEMPSTEAD COUNTY  
DISTRICT 3



ROUTE & SECTION	MILES	
	OLD	NEW
S.H. 814, SECTION 1	0.58	0.50
TOTAL CHANGE	- 0.08	

AUTHORIZED BY ACTION OF  
ARKANSAS STATE HIGHWAY COMMISSION

MINUTE ORDER NO. 2007 121

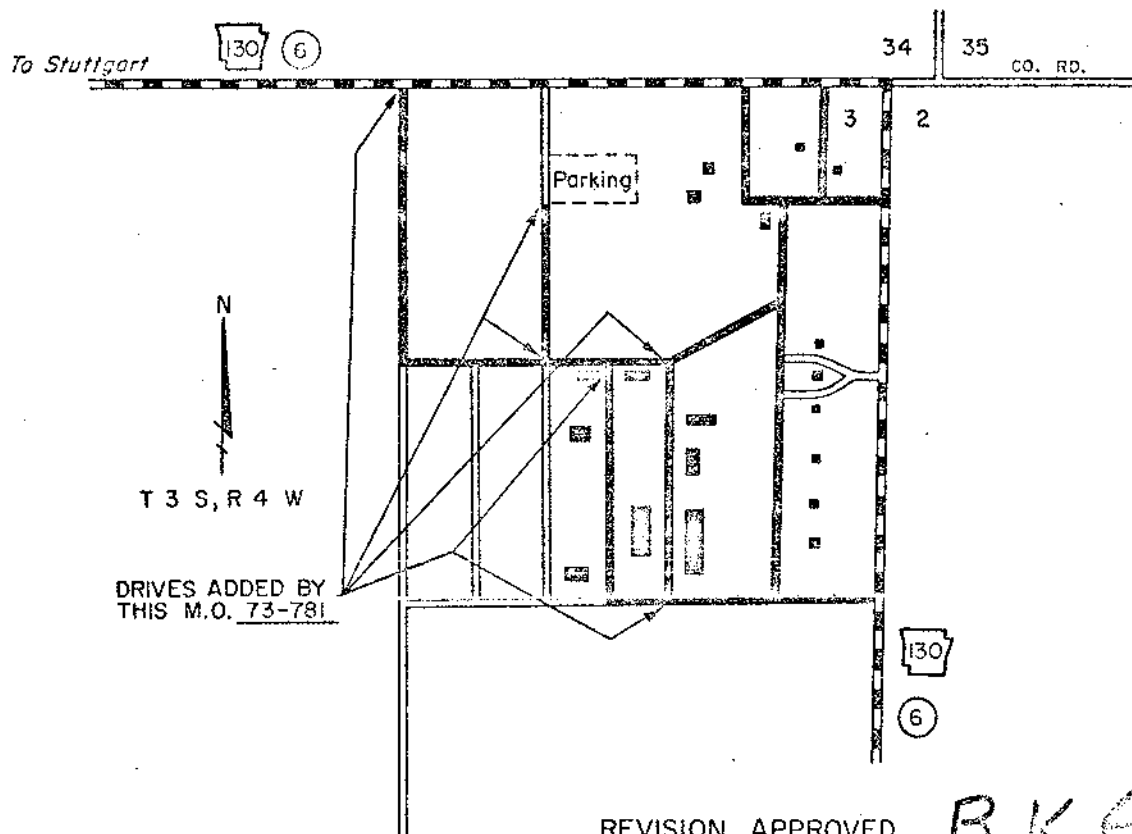
DATE AUGUST 15, 2007

EFFECTIVE DATE 9-4-07

APPROVED *Frank J. [Signature]*

DRAWN 12-6-62  
REVISED 11-20-73

REVISED SKETCH SHOWING  
INSTITUTIONAL DRIVES DESIGNATED  
TO BE MAINTAINED BY THE STATE HWY. DEPT.  
AT THE  
UNIVERSITY OF ARKANSAS EXPERIMENT STATION  
RICE BRANCH  
ARKANSAS COUNTY



REVISION APPROVED

*B.K. [Signature]*  
Deputy Director & Chief Engineer

EFFECTIVE DATE NOV. 28, 1973

DRIVES ADDED BY M.O. 73-781  
DATED NOV. 28, 1973

DRIVES TO BE MAINTAINED  
ESTABLISHED IN ACCORDANCE  
WITH M.O. 4201 OF AUG. 2, 1961

DRIVES REDESIGNATED BY ADMIN. CIRCULAR NO. 61-33  
AS S.H. 815 SEC. 1, FOR RECORD PURPOSES ONLY  
NOT TO BE SIGNED

LEGEND

- DRIVES TO BE MAINTAINED BY A.H.D.
- STATE HIGHWAYS
- OTHER STREETS, ROADS AND DRIVES NOT TO BE MAINTAINED BY A.H.D.

ROUTE & SECTION	MILES	
	O.L.D.	N.E.W.
S.H. 815 S-1	0.74	1.27
TOTAL CHANGE	+ 0.53	

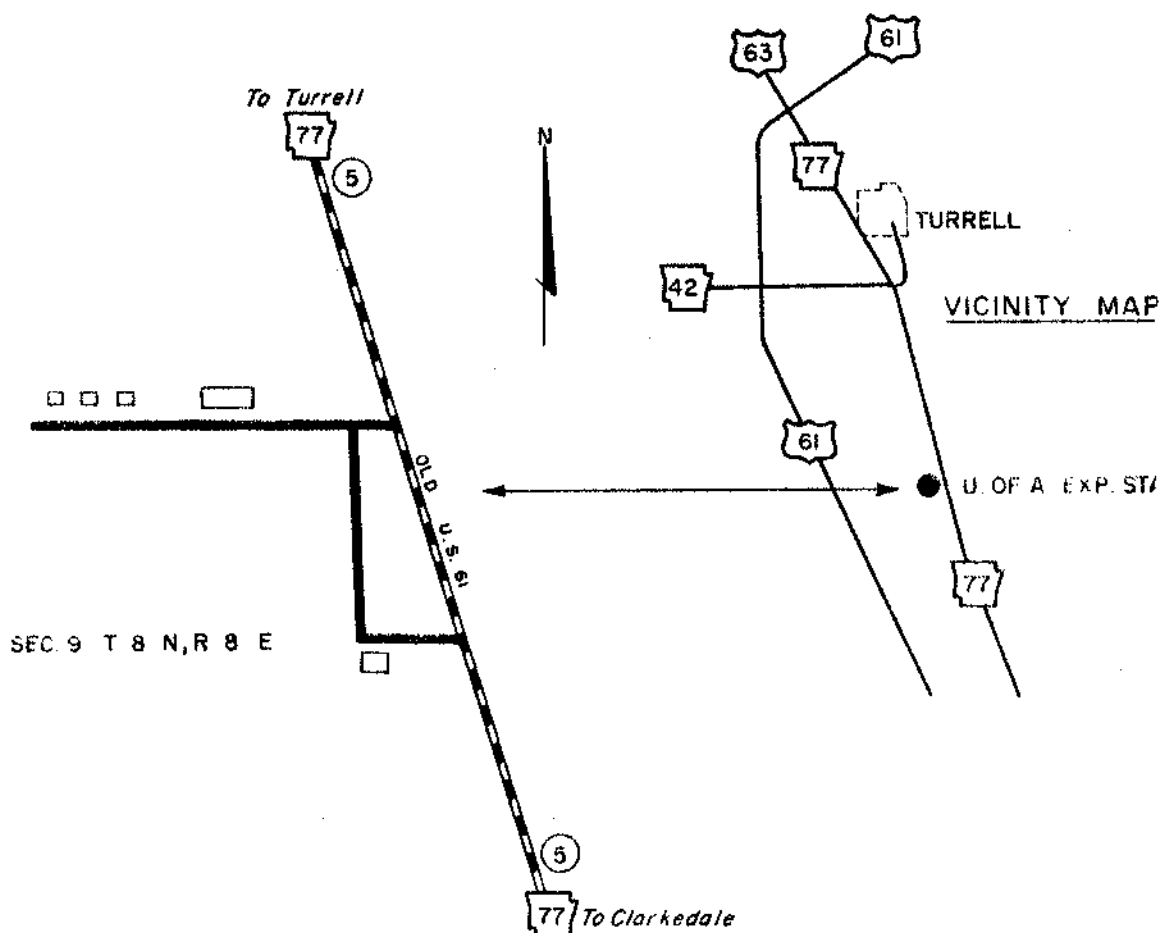
B-53

APPROVED

*[Signature]*  
Chief Engineer

EFFECTIVE DATE Oct. 1, 1963

REVISED SKETCH SHOWING  
INSTITUTIONAL DRIVES DESIGNATED  
TO BE MAINTAINED BY THE STATE HWY. DEPT.  
AT THE  
UNIVERSITY OF ARKANSAS EXPERIMENT STATION  
DELTA BRANCH  
CRITTENDEN COUNTY



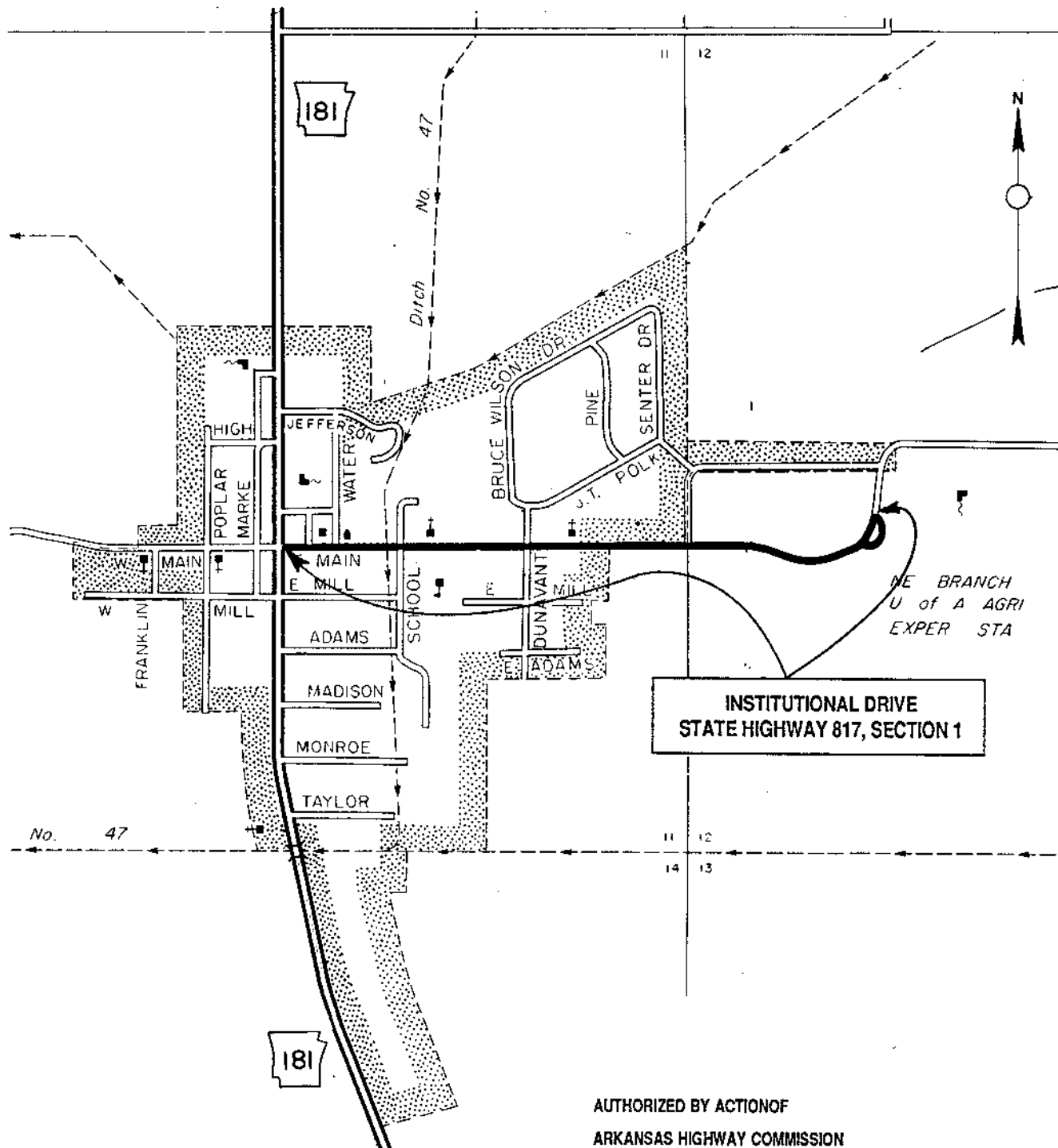
DRIVES REDESIGNATED BY ADMIN. CIRCULAR NO. 61-33  
AS S.H. 816 SEC. 1, FOR RECORD PURPOSES ONLY  
NOT TO BE SIGNED

DRIVES TO BE MAINTAINED BY A.H.D.  
STATE HIGHWAYS  
OTHER STREETS, ROADS AND DRIVES  
NOT TO BE MAINTAINED BY A.H.D.

APPROVED *Ward E. Anderson*  
Chief Engineer  
EFFECTIVE DATE Oct. 1, 1963

**SKETCH SHOWING  
INSTITUTIONAL DRIVES DESIGNATED AS PART OF THE STATE HIGHWAY SYSTEM  
AT THE ARKANSAS SERVICES CENTER AT KEISER  
MISSISSIPPI COUNTY**

(DRIVES DESIGNATED AS S. H. 817, S-1 FOR RECORD PURPOSES ONLY AND ARE NOT TO BE SIGNED)



ROUTE & SECTION	MILES	
	OLD	NEW
S. H. 817, S-1	0.00	0.83
TOTAL CHANGE	+ 0.83	

AUTHORIZED BY ACTION OF  
ARKANSAS HIGHWAY COMMISSION

MINUTE ORDER 4113

DATE May 24, 1961

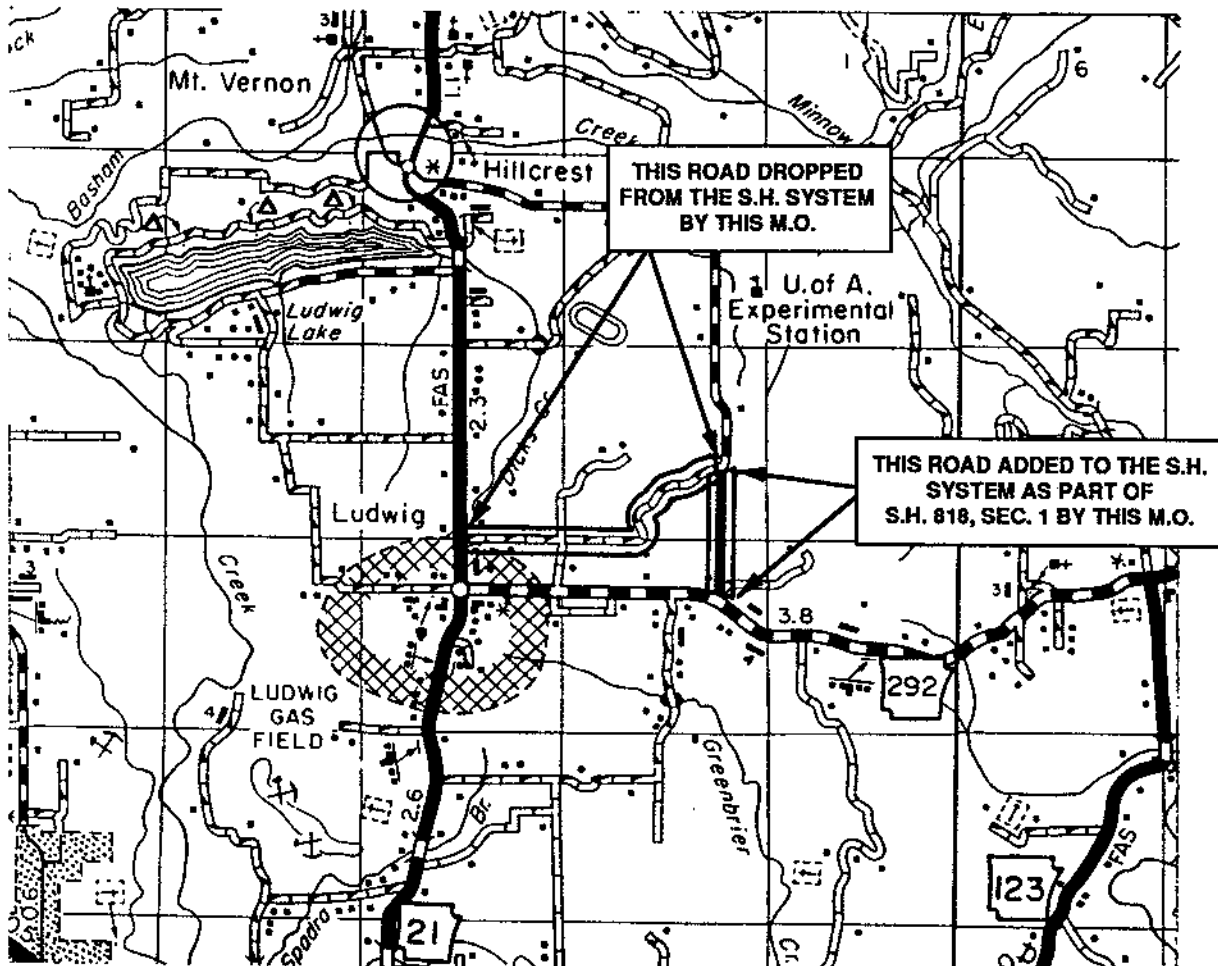
APPROVED

EFFECTIVE DTAE



**SKETCH SHOWING INSTITUTIONAL DRIVES  
TO BE MAINTAINED BY  
THE ARKANSAS STATE HIGHWAY AND TRANSPORTATION DEPARTMENT  
AT UNIVERSITY OF ARKANSAS AGRICULTURAL EXPERIMENTAL STATION  
JOHNSON COUNTY**

**To be made part of S.H. 818, Sec. 1 – Not To Be Signed**



AUTHORIZED BY ACTION OF  
ARKANSAS STATE HIGHWAY COMMISSION  
MINUTE ORDER NO. 92-91

DATE February 19, 1992

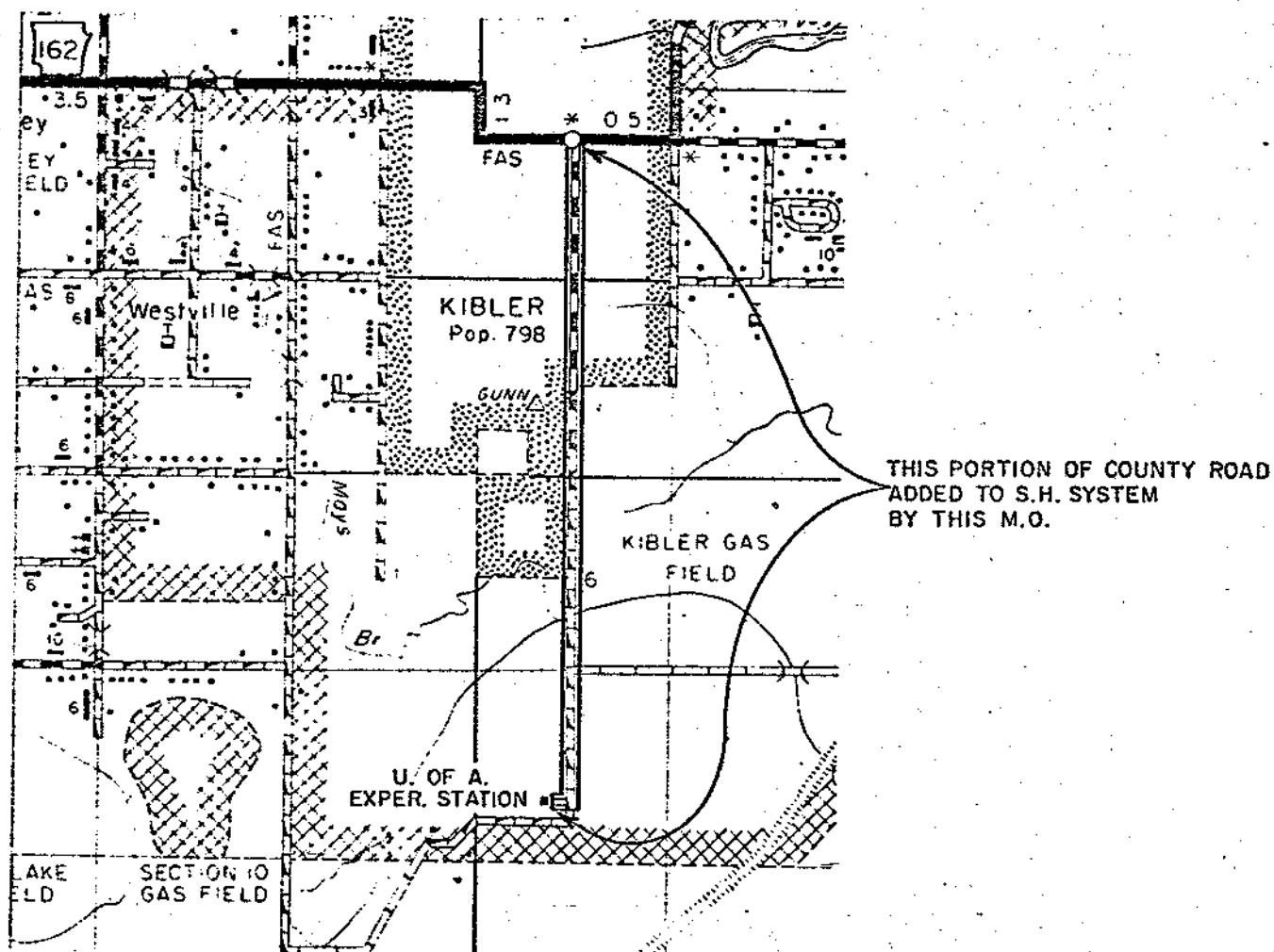
EFFECTIVE DATE 3/5/92

APPROVED *Cecilia E. Venable*  
Chief Engineer

ROUTE & SECTION	MILES	
	OLD	NEW
S.H. 818, SEC. 1	4.88	4.08
TOTAL CHANGE	-0.80	

3.72

SKETCH SHOWING  
INSTITUTIONAL DRIVES DESIGNATED  
AS PART OF THE STATE HIGHWAY SYSTEM  
AT THE UNIVERSITY OF ARKANSAS AGRICULTURAL EXPERIMENT STATION  
VEGETABLE SUBSTATION  
CRAWFORD COUNTY



DRIVES TO BE MAINTAINED  
ESTABLISHED IN ACCORDANCE  
WITH M.O. 4201 OF AUG. 2, 1961

DRIVES TO BE MAINTAINED ARE TO BE  
DESIGNATED AS S.H. 819 S-1  
FOR RECORD PURPOSES ONLY AND NOT  
TO BE SIGNED

AUTHORIZED BY ACTION OF  
ARKANSAS STATE HIGHWAY COMMISSION  
MINUTE ORDER NO. 87-078  
DATE 2-3-87

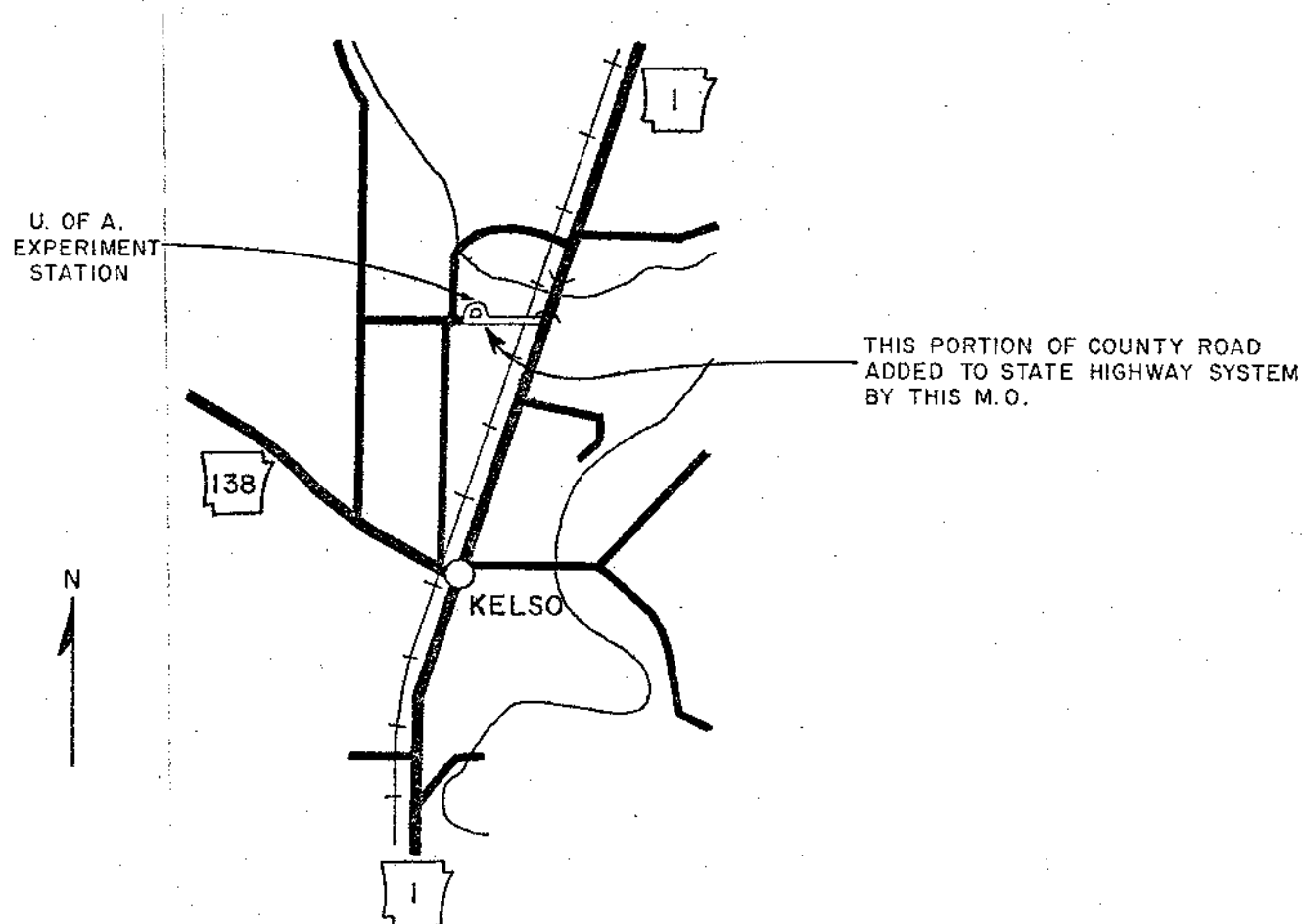
ROUTE & SECTION	M I L E S	
	OLD	NEW
S.H. 819 S-1	0.00	3.50
TOTAL CHANGE	+3.50	

APPROVED

*B. K. L...*  
Chief Engineer

EFFECTIVE DATE 2-12-87

SKETCH SHOWING  
INSTITUTIONAL DRIVES DESIGNATED  
AS PART OF THE STATE HIGHWAY SYSTEM  
AT THE UNIVERSITY OF ARKANSAS AGRICULTURAL EXPERIMENT STATION  
SOUTHEAST BRANCH  
DESHA COUNTY



DRIVES TO BE MAINTAINED  
ESTABLISHED IN ACCORDANCE  
WITH M.O. 4201 OF AUG. 2, 1961

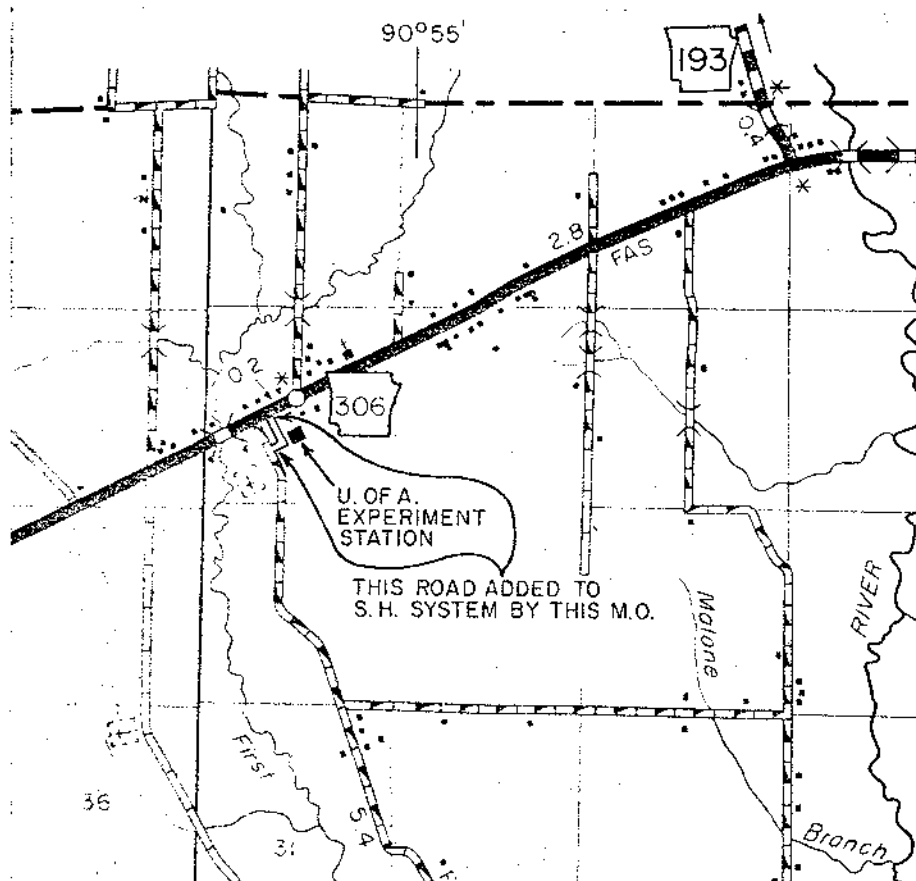
DRIVES TO BE MAINTAINED ARE TO BE  
DESIGNATED AS S.H. 823 S-1  
FOR RECORD PURPOSES ONLY AND NOT  
TO BE SIGNED

AUTHORIZED BY ACTION OF  
ARKANSAS STATE HIGHWAY COMMISSION  
MINUTE ORDER NO. 87-087  
DATE 2-17-87

ROUTE & SECTION	M I L E S	
	OLD	NEW
S.H. 823 S-1	0.00	0.30
TOTAL CHANGE	+ 0.30	

APPROVED B. K. Long  
Chief Engineer  
EFFECTIVE DATE 2-20-87

SKETCH SHOWING  
INSTITUTIONAL DRIVES DESIGNATED  
AS PART OF THE STATE HIGHWAY SYSTEM  
AT THE UNIVERSITY OF ARKANSAS AGRICULTURAL EXPERIMENT STATION  
PINE TREE BRANCH  
ST. FRANCIS COUNTY



DRIVES TO BE MAINTAINED  
ESTABLISHED IN ACCORDANCE  
WITH M.O. 4201 OF AUG. 2, 1961

DRIVES TO BE MAINTAINED ARE TO BE  
DESIGNATED AS S.H. 824 S-1  
FOR RECORD PURPOSES ONLY AND NOT  
TO BE SIGNED

AUTHORIZED BY ACTION OF  
ARKANSAS STATE HIGHWAY COMMISSION  
MINUTE ORDER NO. 87-089  
DATE 2-17-87

ROUTE & SECTION	M I L E S	
	OLD	NEW
S.H. 824 S-1	0.00	0.15
TOTAL CHANGE	+ 0.15	

APPROVED

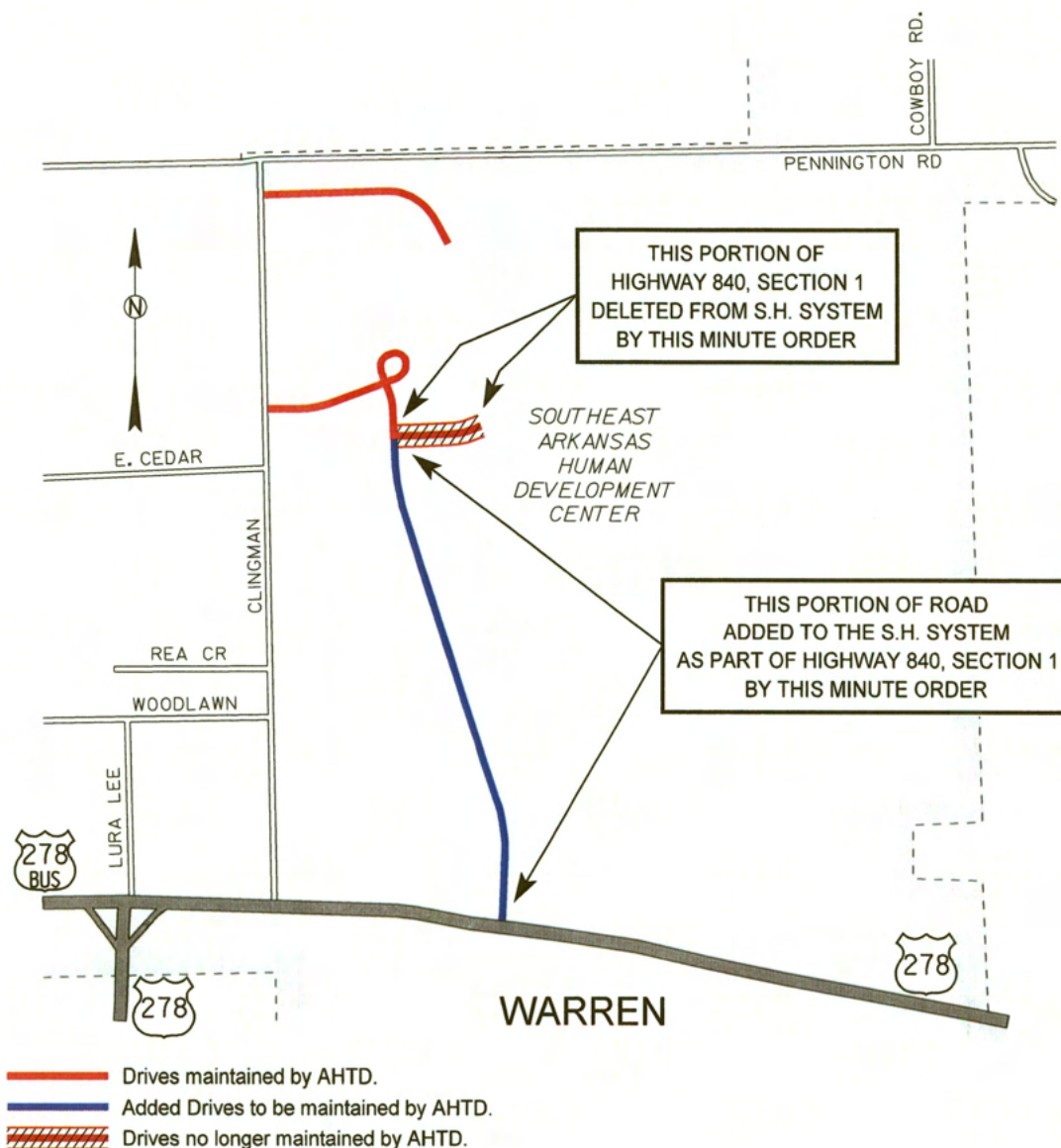
*B. K. [Signature]*  
Chief Engineer

EFFECTIVE DATE 2-20-87

# **Health Services Facilities**



SKETCH SHOWING  
CHANGES TO INSTITUTIONAL DRIVES MAINTAINED BY A.H.T.D.  
AT SOUTHEAST ARKANSAS HUMAN DEVELOPMENT CENTER  
WARREN, BRADLEY COUNTY  
DISTRICT 7



ROUTE & SECTION	MILES	
	OLD	NEW
S.H. 840, SECTION 1	0.37	0.69
TOTAL CHANGE	+ 0.32	

AUTHORIZED BY ACTION OF  
ARKANSAS STATE HIGHWAY COMMISSION

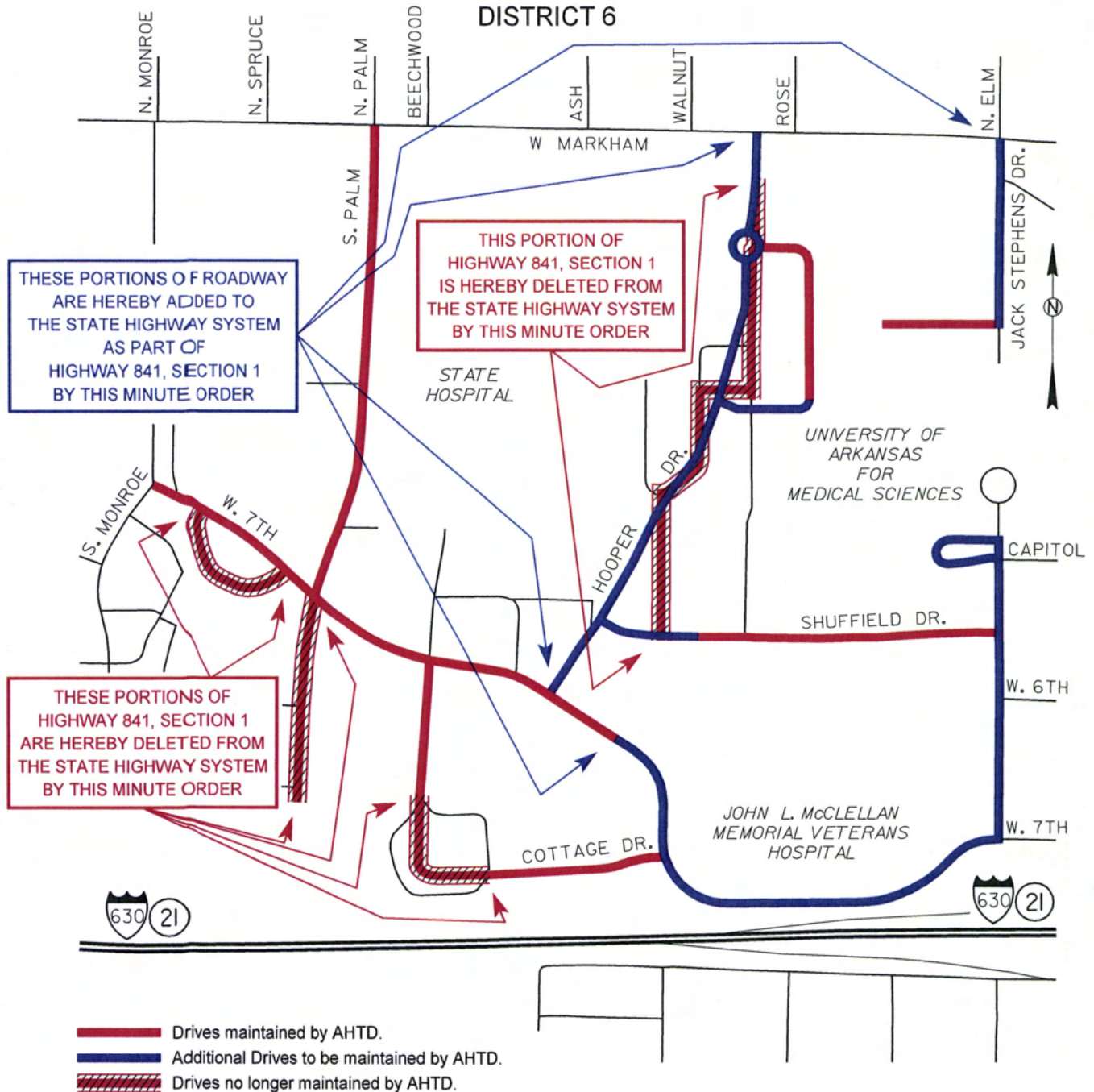
MINUTE ORDER NO. 2007 100

DATE JULY 11, 2007

EFFECTIVE DATE 7-31-07

APPROVED *Mark Zepf*

**SKETCH SHOWING  
CHANGES TO INSTITUTIONAL DRIVES MAINTAINED BY A.H.T.D.  
AT THE STATE HOSPITAL & UAMS IN LITTLE ROCK  
PULASKI COUNTY  
DISTRICT 6**



ROUTE & SECTION	MILES	
	OLD	NEW
S.H. 841, SECTION 1	1.84	2.31
TOTAL CHANGE	+ 0.47	

AUTHORIZED BY ACTION OF  
ARKANSAS STATE HIGHWAY COMMISSION

MINUTE ORDER NO. 2011 - 080

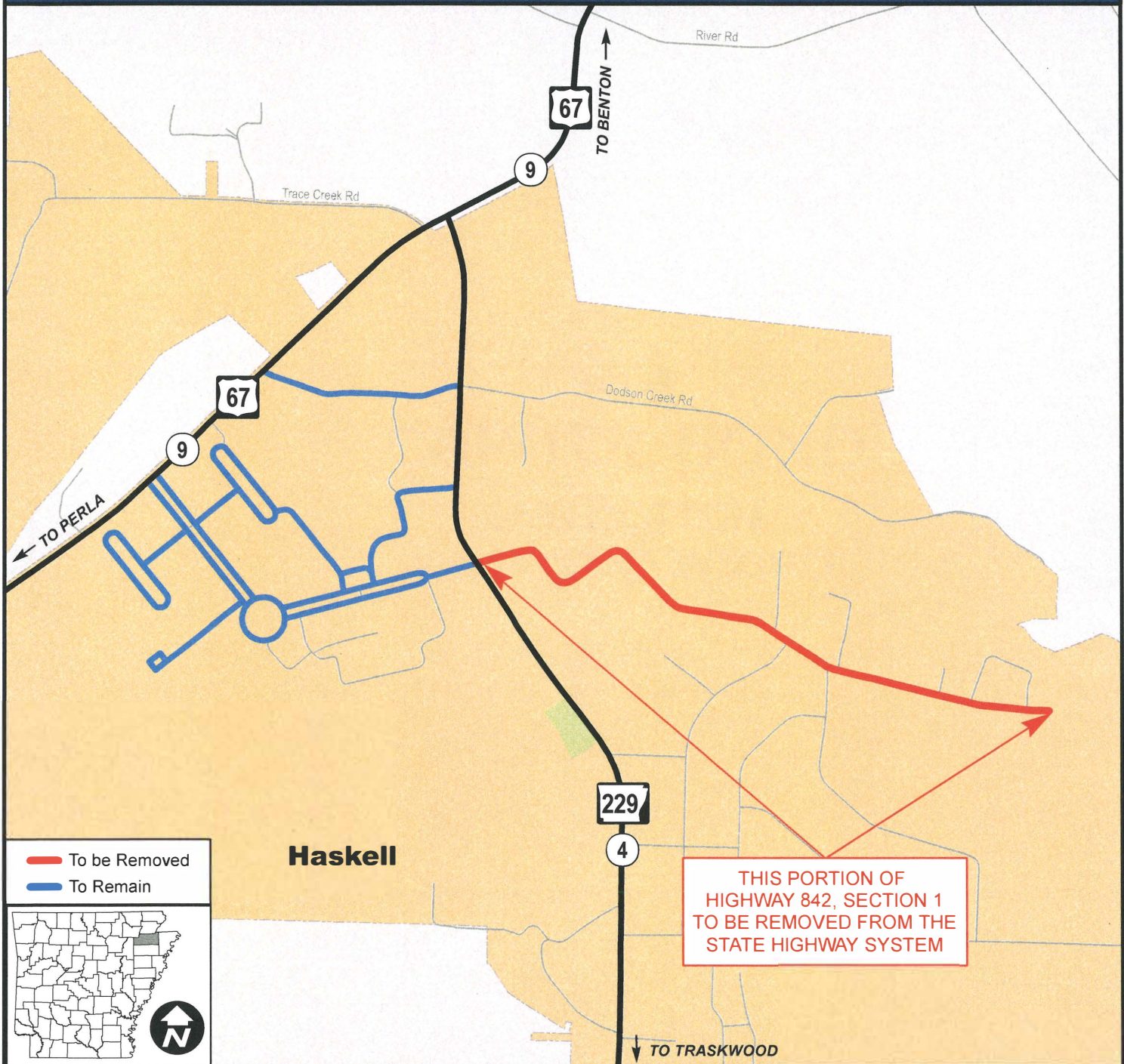
DATE JUNE 1, 2011

EFFECTIVE DATE 6/13/2011

APPROVED *Frank Vogel*



# CHANGES TO THE STATE HIGHWAY SYSTEM ARKANSAS HEALTH CENTER CITY OF HASKELL, SALINE COUNTY



THIS PORTION OF  
HIGHWAY 842, SECTION 1  
TO BE REMOVED FROM THE  
STATE HIGHWAY SYSTEM

ROUTE & SECTION	MILES	
	OLD	NEW
S.H. 842, SECTION 1	3.660	2.765
TOTAL CHANGE	-0.895	



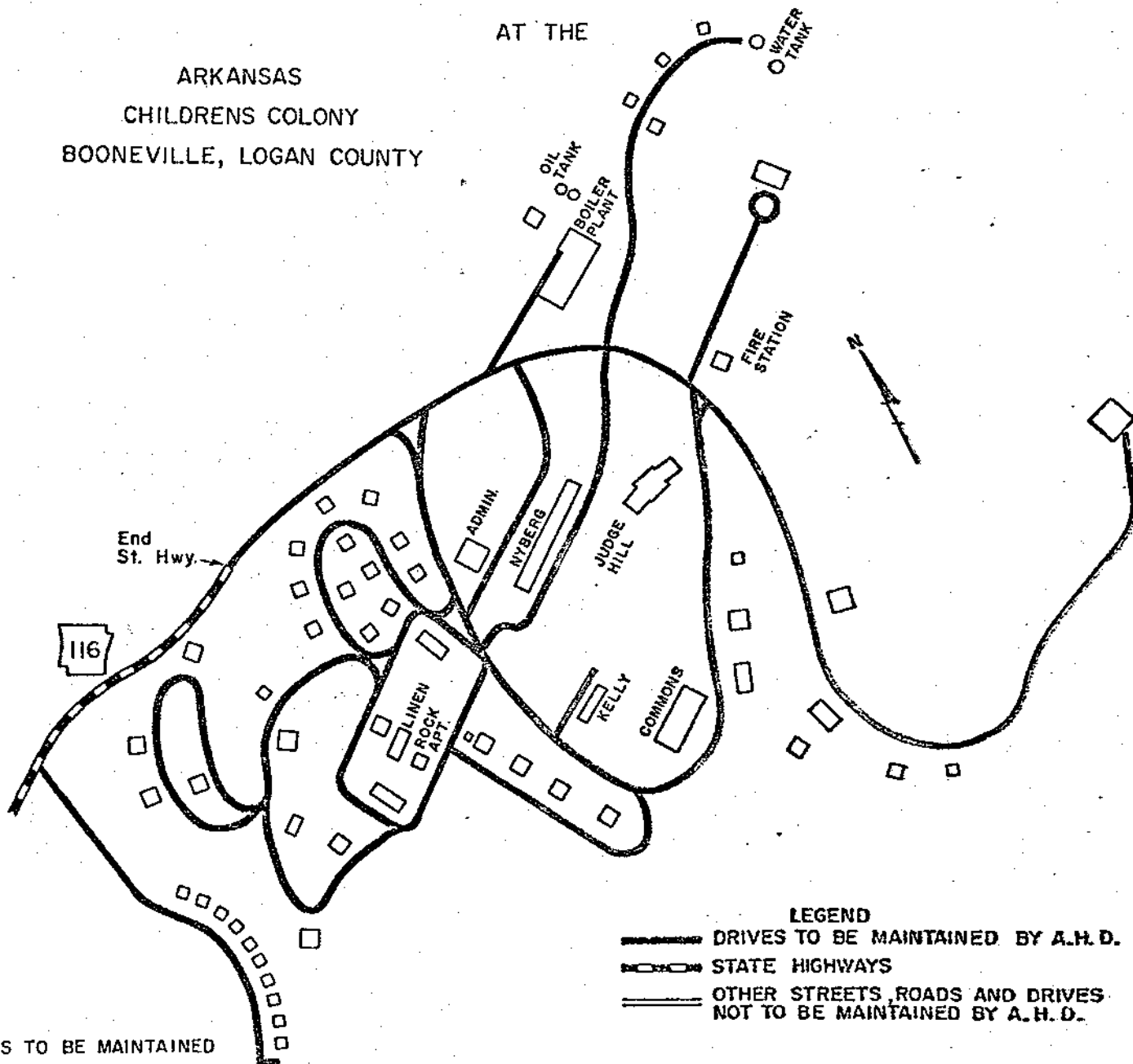
0 0.1 0.2 Mile

SYSTEM INFORMATION & RESEARCH DIVISION  
11-20-2020

AUTHORIZED BY ACTION OF  
ARKANSAS STATE HIGHWAY COMMISSION  
MINUTE ORDER NO. 2020 - 106  
DATE DECEMBER 9, 2020  
EFFECTIVE DATE 1-6-2021  
APPROVED [Signature]

SKETCH SHOWING  
INSTITUTIONAL DRIVES DESIGNATED  
AS PART OF THE STATE HIGHWAY SYSTEM

ARKANSAS  
CHILDRENS COLONY  
BOONEVILLE, LOGAN COUNTY



DRIVES TO BE MAINTAINED  
ESTABLISHED IN ACCORDANCE  
WITH M.O. 4201 OF AUG. 2, 1961

DRIVES TO BE MAINTAINED ARE TO BE  
DESIGNATED AS S.H. 843 S-1  
FOR RECORD PURPOSES ONLY AND NOT  
TO BE SIGNED

**LEGEND**  
 ——— DRIVES TO BE MAINTAINED BY A.H.D.  
 = = = STATE HIGHWAYS  
 ——— OTHER STREETS, ROADS AND DRIVES  
       NOT TO BE MAINTAINED BY A.H.D.

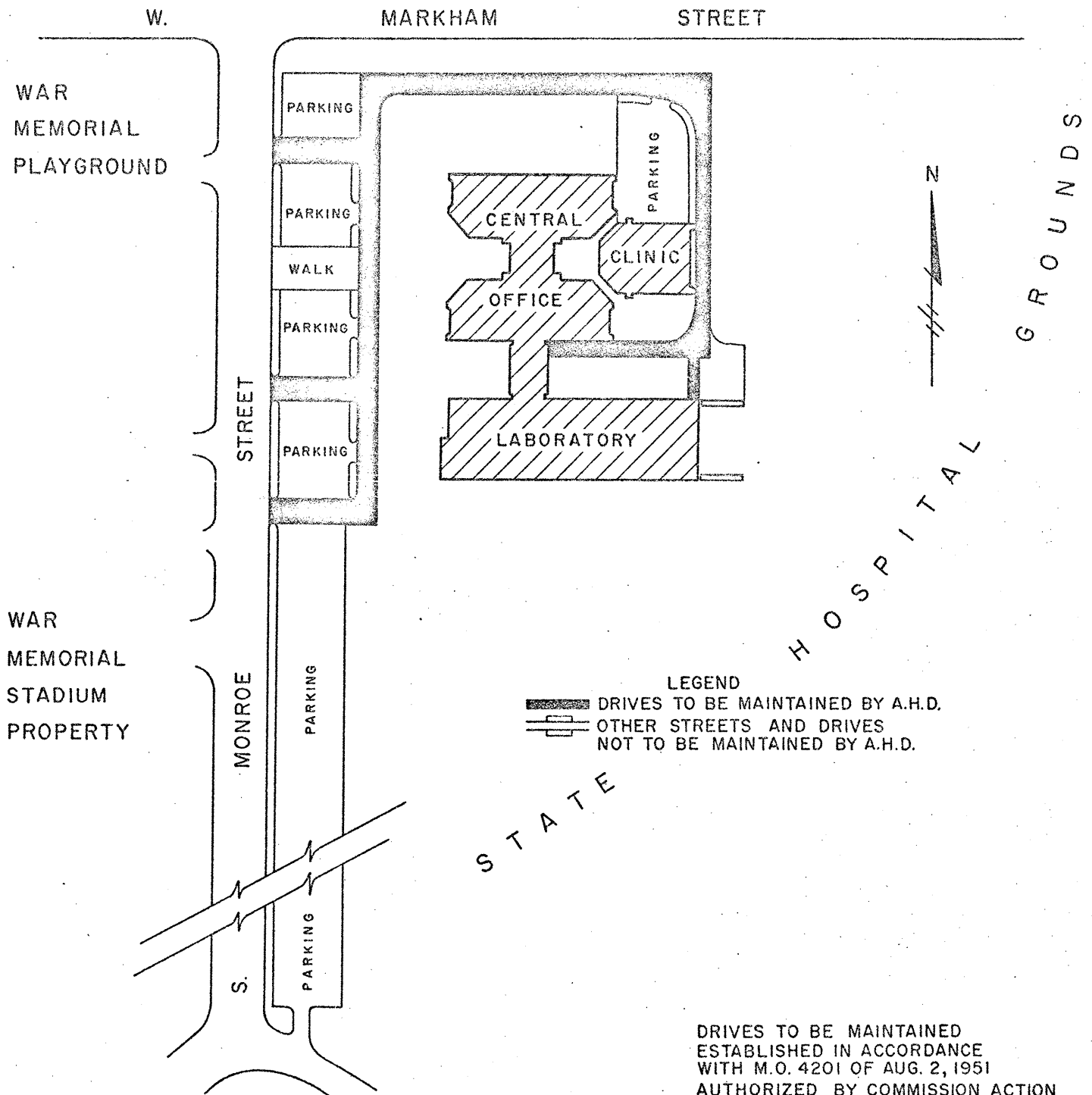
AUTHORIZED BY ACTION OF  
ARKANSAS STATE HIGHWAY COMMISSION  
MINUTE ORDER NO. 77-141  
DATE 3-23-77

APPROVED B.K. [Signature]  
Deputy Director & Chief Engineer  
EFFECTIVE DATE 3-28-77

ROUTE & SECTION	M I L E S	
	OLD	NEW
S.H. 843 S-1		3.7
TOTAL CHANGE		

DRAWN 6-5-72

SKETCH SHOWING  
INSTITUTIONAL DRIVES DESIGNATED  
TO BE MAINTAINED BY THE STATE HWY. DEPT.  
AT THE ARKANSAS STATE DEPARTMENT OF HEALTH  
LITTLE ROCK, ARKANSAS  
DESIGNATED AS STATE HIGHWAY 846, SECTION I  
(NOT TO BE SIGNED)



LEGEND  
 DRIVES TO BE MAINTAINED BY A.H.D.  
 OTHER STREETS AND DRIVES NOT TO BE MAINTAINED BY A.H.D.

DRIVES TO BE MAINTAINED  
ESTABLISHED IN ACCORDANCE  
WITH M.O. 4201 OF AUG. 2, 1951  
AUTHORIZED BY COMMISSION ACTION  
M.O. 72-293 OF 6-28-72

ROUTE & SECTION	MILES	
	OLD	NEW
S.H. 846 S-I	0.00	0.26
TOTAL CHANGE	+0.26	

B-64

APPROVED

*B.K.C.*

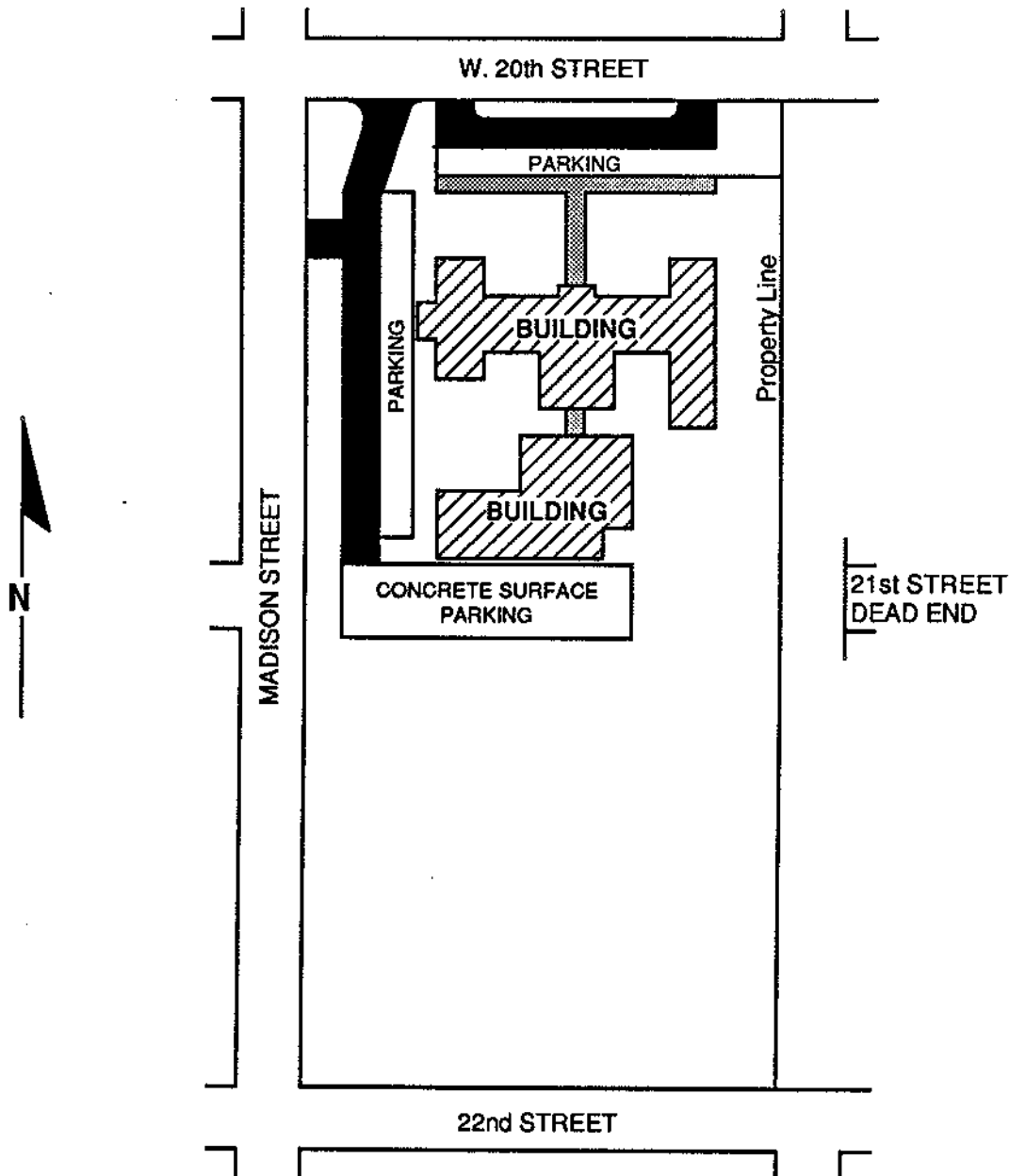
Chief Engineer

EFFECTIVE DATE

6-28-72



**SKETCH SHOWING CHANGES TO  
STATE MAINTAINED INSTITUTIONAL DRIVES  
AT  
ARKANSAS VETERANS HOME  
LITTLE ROCK, ARKANSAS**

**LEGEND**

 DRIVES TO BE MAINTAINED BY A.H.T.D.

ROUTE & SECTION	MILES	
	OLD	NEW
S.H. 885, SEC. 1	0.00	0.09
TOTAL CHANGE	+0.09	

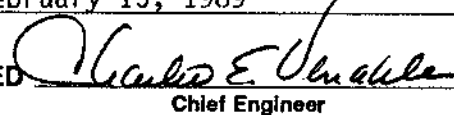
AUTHORIZED BY ACTION OF

ARKANSAS STATE HIGHWAY COMMISSION

MINUTE ORDER NO. 89-058

DATE February 15, 1989

APPROVED




  
Chief Engineer


EFFECTIVE DATE 2/21/89

DRAWN 9-29-61

DRIVES TO BE MAINTAINED  
ESTABLISHED IN ACCORDANCE  
WITH POLICY M.O. 4201 OF 8-2-61

DRIVES DESIGNATED AS S.H. 886 SEC. I  
FOR RECORD PURPOSES ONLY  
NOT TO BE SIGNED

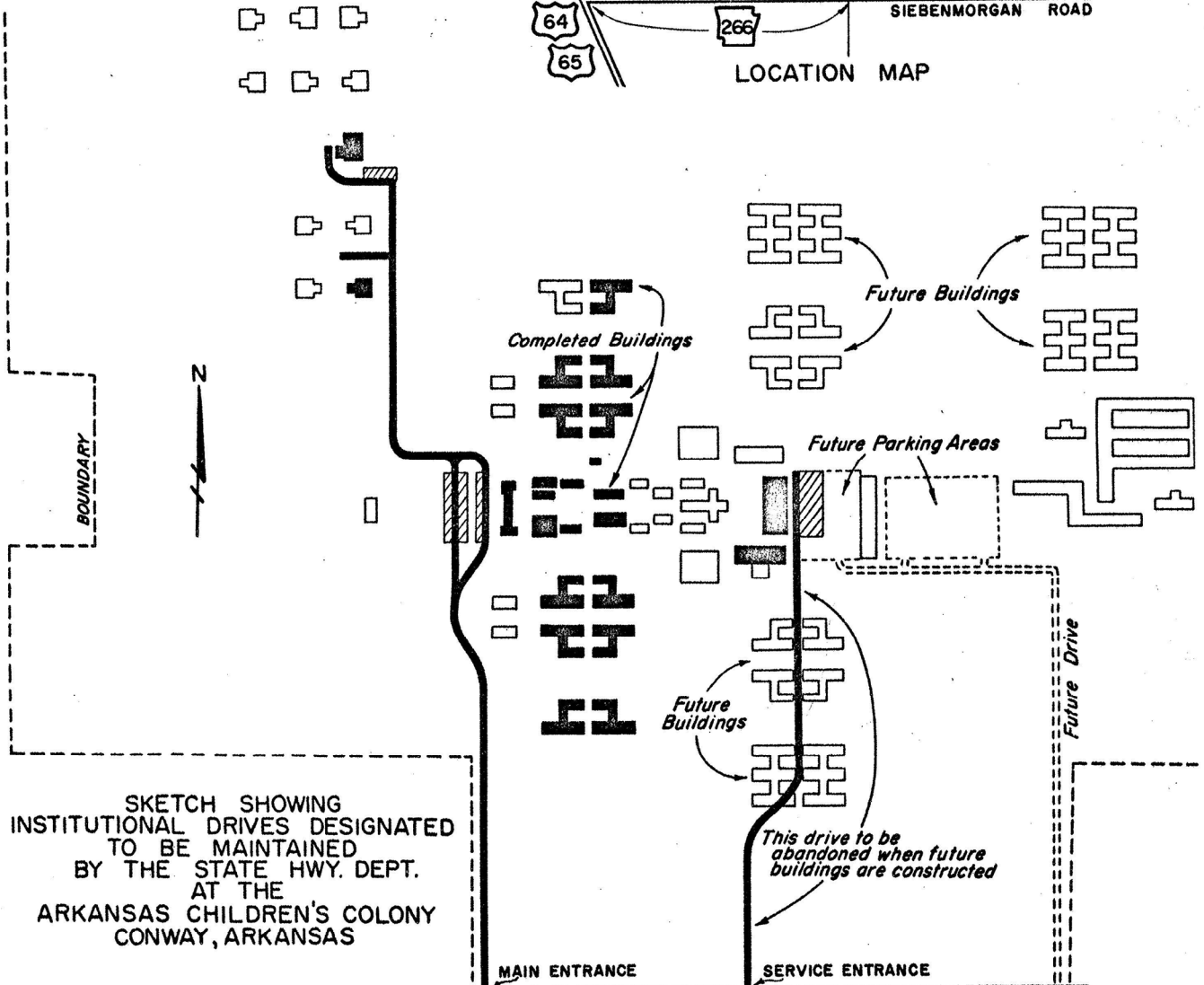
LEGEND  
 DRIVES TO BE MAINTAINED BY A.H.D.  
 OTHER STREETS AND DRIVES  
 NOT TO BE MAINTAINED BY A.H.D.  
 STATE HIGHWAYS



LOCATION MAP

ARKANSAS  
CHILDREN'S COLONY  
(ALL IN CONWAY)

SIEBENMORGAN ROAD



SKETCH SHOWING  
INSTITUTIONAL DRIVES DESIGNATED  
TO BE MAINTAINED  
BY THE STATE HWY. DEPT.  
AT THE  
ARKANSAS CHILDREN'S COLONY  
CONWAY, ARKANSAS


To U.S. 64, 65

266

END  
S.H. 266

SIEBENMORGAN ROAD

ROUTE & SECTION	MILES	
	OLD	NEW
S.H. 886 S-1	0.00	0.73
TOTAL CHANGE	+ 0.73	

APPROVED   
Chief Engineer  
EFFECTIVE DATE OCT 2 1961

DRAWN 9-27-73

SKETCH SHOWING  
INSTITUTIONAL DRIVES DESIGNATED  
AS PART OF THE STATE HIGHWAY SYSTEM  
AT THE ARKANSAS CHILDRENS COLONY-JONESBORO  
CRAIGHEAD COUNTY

NW COR.  
SW 1/4  
NW 1/4  
SEC. 4  
T 13 N  
R 4 E

FOX MEADOW LANE

— Drives added by this M.O.

ROAD

CARAWAY

To Jonesboro

173

ROAD

YOUNG

173

To Apt

N

Scale: 1" = 500'

Service Ent.

Pkg.

Parking

Pkg.

ADMIN.

Parking

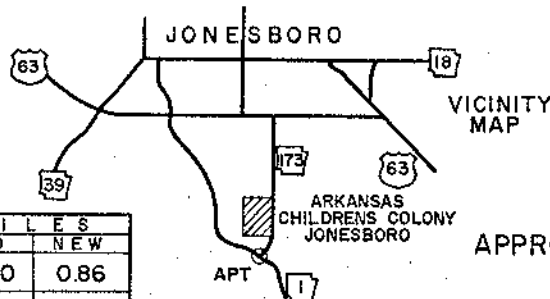
Main Ent.

DRIVES TO BE MAINTAINED ARE TO  
BE DESIGNATED AS S.H. 886 S-2  
FOR RECORD PURPOSES ONLY  
AND NOT TO BE SIGNED

M.O. 74-22 DATE 1-23-74

DRIVES TO BE MAINTAINED  
ESTABLISHED IN ACCORDANCE  
WITH M.O. 4201 OF AUG. 2, 1961

Property Line





ROUTE & SECTION	MILES	
	OLD	NEW
S.H. 886 S-2	0.00	0.86
TOTAL CHANGE	+ 0.86	

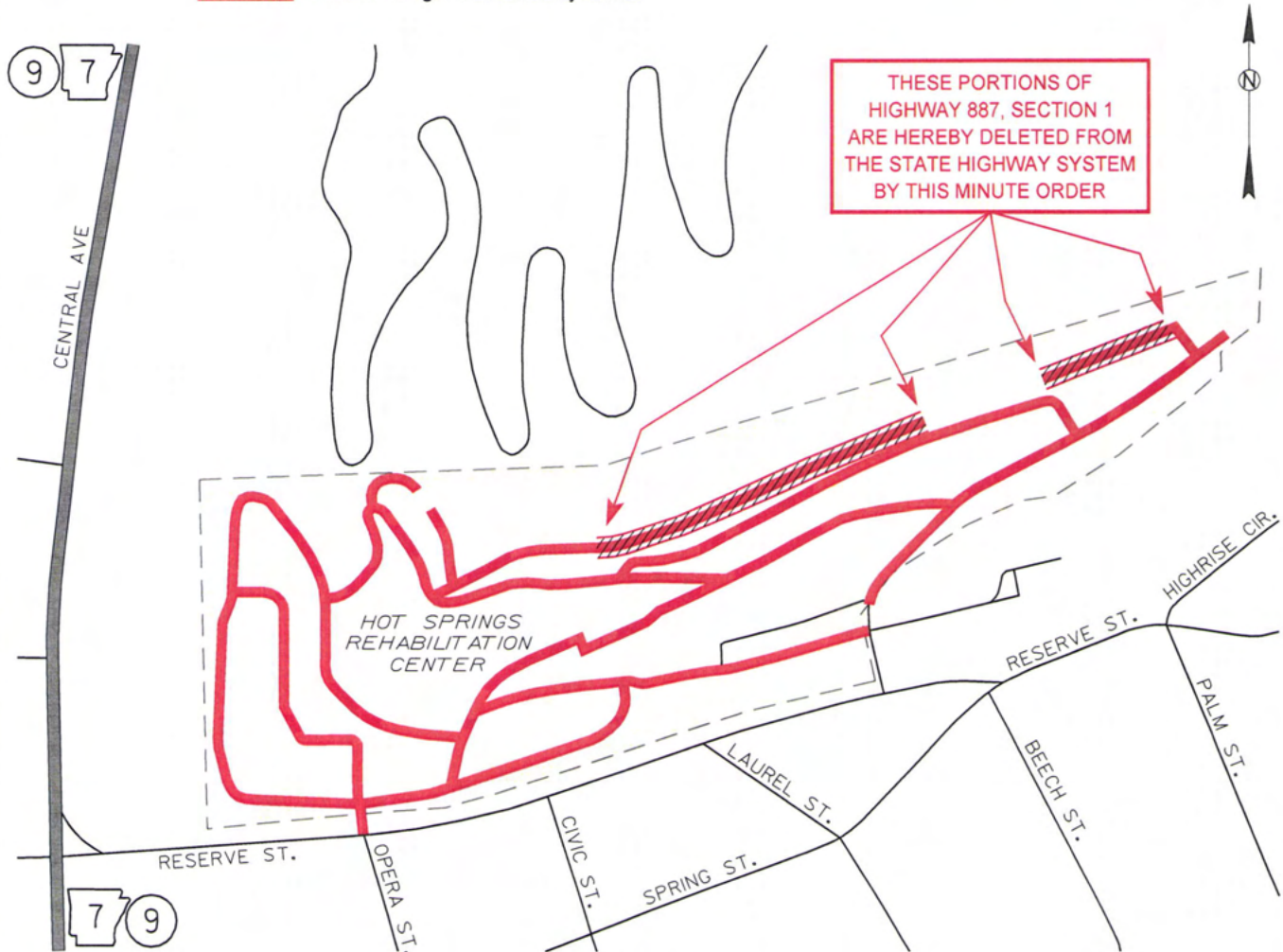
APPROVED

Deputy Director & Chief Engineer

EFFECTIVE DATE 1-23-74

SKETCH SHOWING  
CHANGES TO INSTITUTIONAL DRIVES MAINTAINED BY A.H.T.D.  
AT THE HOT SPRINGS REHABILITATION CENTER  
GARLAND COUNTY  
DISTRICT 6

 Drives maintained by AHTD.  
 Drives no longer maintained by AHTD.



ROUTE & SECTION	MILES	
	OLD	NEW
S.H. 887, SECTION 1	1.71	1.62
TOTAL CHANGE	- 0.09	

AUTHORIZED BY ACTION OF  
ARKANSAS STATE HIGHWAY COMMISSION

MINUTE ORDER NO. 2009 - 042

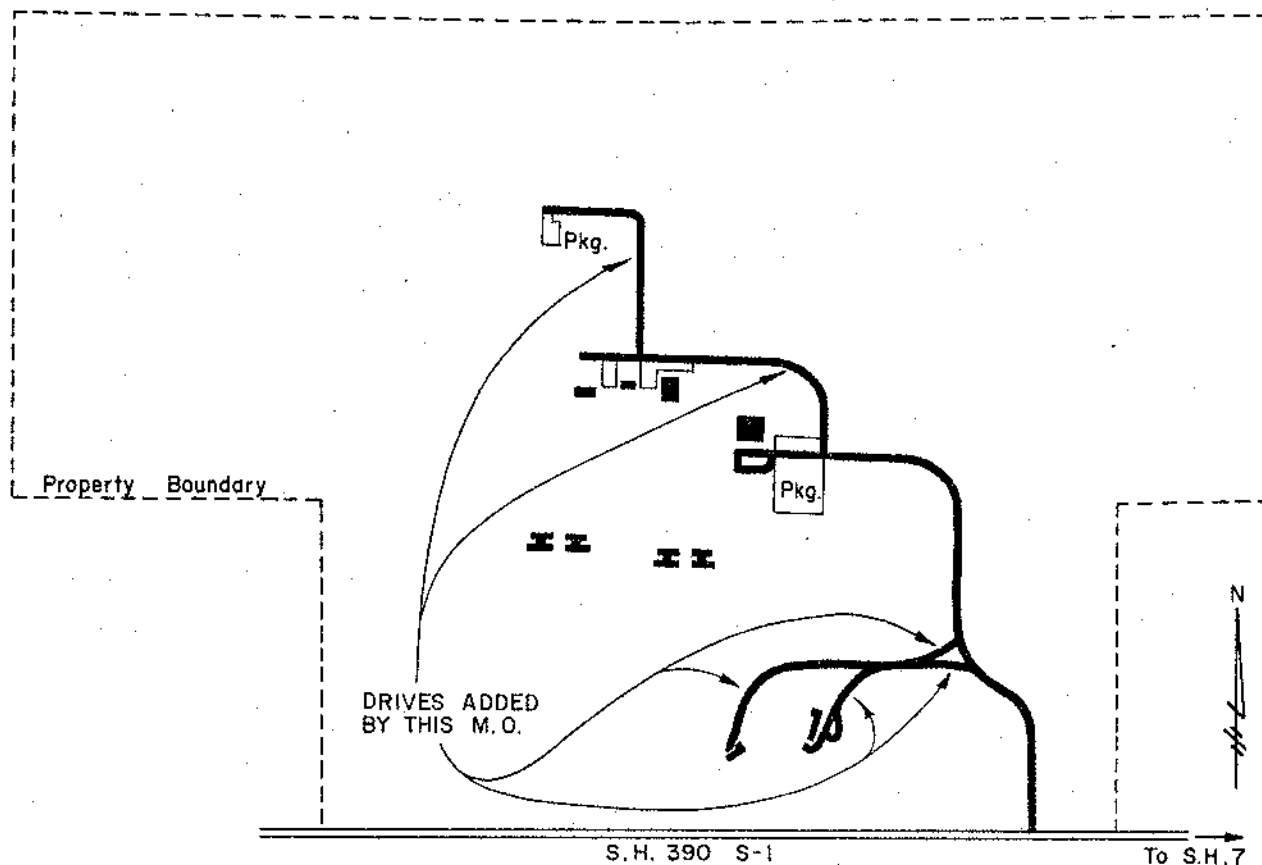
DATE FEBRUARY 25, 2009

EFFECTIVE DATE 3/16/09

APPROVED 

DRAWN 10-9-74

SKETCH SHOWING  
INSTITUTIONAL DRIVES DESIGNATED  
AS PART OF THE STATE HIGHWAY SYSTEM  
ARKANSAS CHILDRENS COLONY  
ARKADELPHIA UNIT  
CLARK COUNTY, ARKANSAS



INSTITUTIONAL DRIVES DESIGNATED AS  
S.H. 890 S-9 FOR RECORD PURPOSES  
ONLY & NOT TO BE SIGNED

INSTITUTIONAL DRIVES TO BE MAINTAINED  
ESTABLISHED IN ACCORDANCE  
WITH M.O. 4201 OF 8-2-61.

AUTHORIZED BY ACTION OF  
ARKANSAS STATE HIGHWAY COMMISSION  
MINUTE ORDER NO. 74-592  
DATE 10-23-74

APPROVED B.K. [Signature]  
Deputy Director & Chief Engineer  
EFFECTIVE DATE 1-3-75

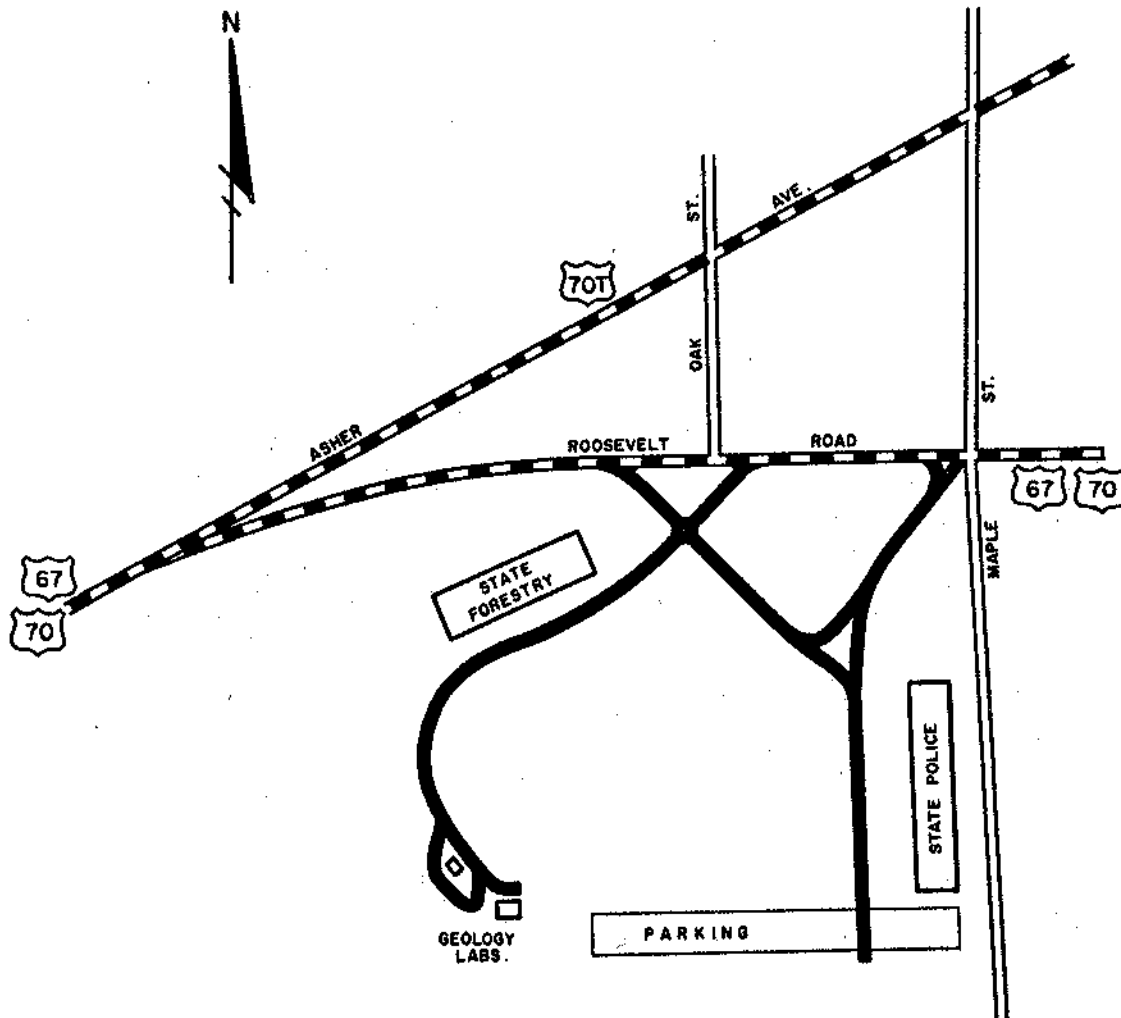
ROUTE & SECTION	MILES	
	OLD	NEW
S.H. 890 S-9	0.40	1.28
TOTAL CHANGE	+ 0.88	



# **State Police Facilities**

DRAWN 3-29-62

REVISED SKETCH SHOWING  
INSTITUTIONAL DRIVES DESIGNATED  
TO BE MAINTAINED BY THE STATE HWY. DEPT.  
AT THE  
STATE POLICE HEADQUARTERS  
LITTLE ROCK, ARKANSAS



LEGEND  
 DRIVES TO BE MAINTAINED BY A.H.D.  
 OTHER STREETS AND DRIVES NOT TO BE MAINTAINED BY A.H.D.  
 STATE HIGHWAYS

DRIVES REDESIGNATED BY ADMIN. CIRCULAR NO. 61-33  
AS S.H. 801 SEC. 1, FOR RECORD PURPOSES ONLY  
NOT TO BE SIGNED

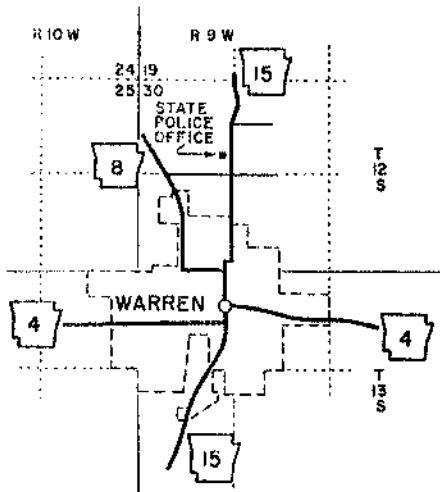
DRIVES TO BE MAINTAINED  
ESTABLISHED IN ACCORDANCE  
WITH M.O. 4201 OF AUG. 2, 1961

ROUTE & SECTION	MILES	
	OLD	NEW
A.S.P. I	0.25	0.00
S.H. 801 S-1	0.00	0.42
TOTAL CHANGE	+0.17	

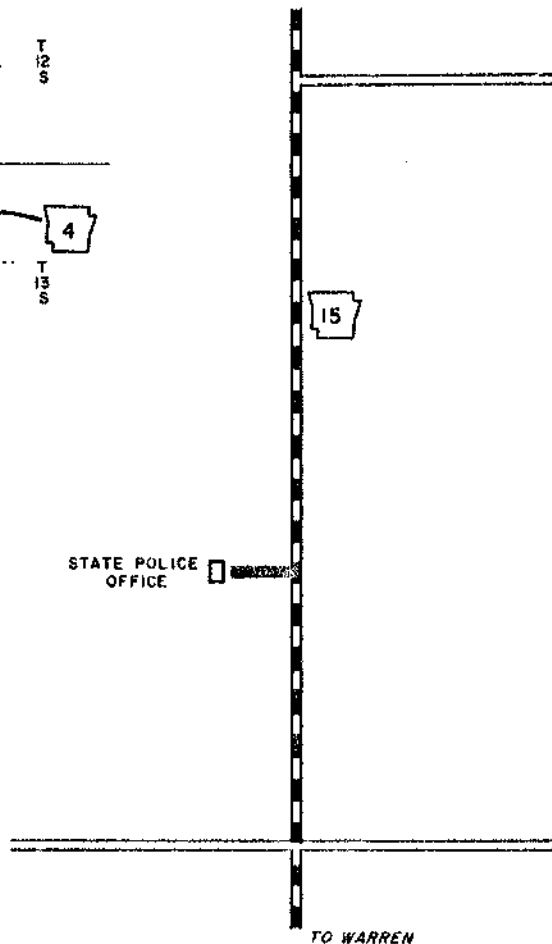
APPROVED *Ward Goodman*  
Chief Engineer  
EFFECTIVE DATE APR 10 1962

DRAWN 5-17-62

REVISED SKETCH SHOWING  
INSTITUTIONAL DRIVES DESIGNATED  
TO BE MAINTAINED BY THE STATE HWY. DEPT.  
AT THE  
STATE POLICE DISTRICT OFFICE  
WARREN, ARKANSAS



VICINITY MAP



LEGEND

- DRIVES TO BE MAINTAINED BY A.H.D.
- OTHER STREETS AND DRIVES NOT TO BE MAINTAINED
- STATE HIGHWAYS

DRIVES REDESIGNATED BY ADMIN. CIRCULAR NO. 61-33  
AS S.H. 805-SEC. 1 FOR RECORD PURPOSES ONLY  
NOT TO BE SIGNED

DRIVES TO BE MAINTAINED  
ESTABLISHED IN ACCORDANCE  
WITH M.O. 4201 OF AUG. 2, 1961

ROUTE & SECTION	MILES	
	OLD	NEW
A.S.P. 5	0.04	0.00
S.H. 805 S-1	0.00	0.04
TOTAL CHANGE	0.00	

APPROVED

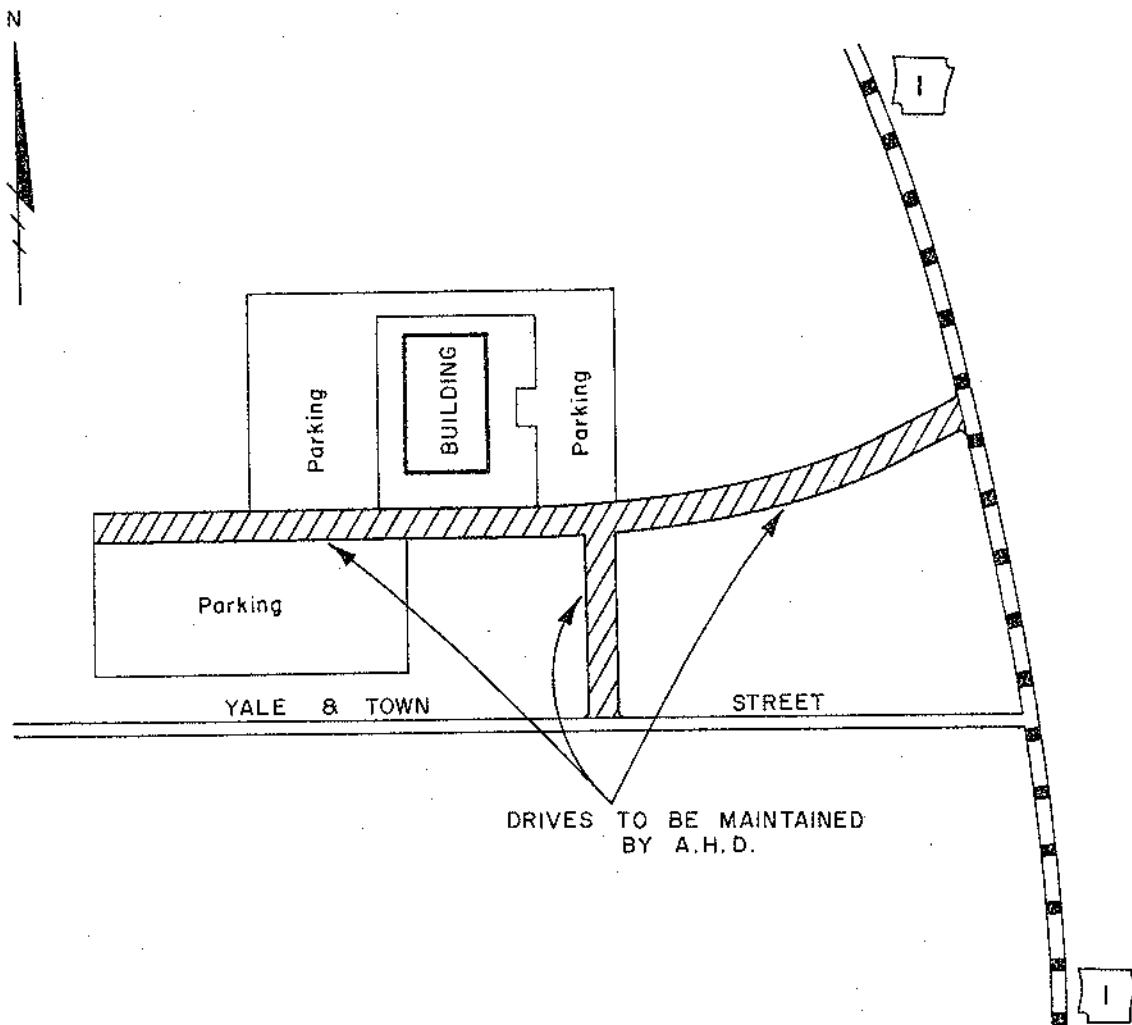
Chief Engineer

EFFECTIVE DATE

JUL 10 1963

DRAWN 5-16-75

REVISED SKETCH SHOWING  
INSTITUTIONAL DRIVES DESIGNATED  
TO BE MAINTAINED BY THE STATE HWY. DEPT.  
AT THE  
STATE POLICE HEADQUARTERS  
FORREST CITY, ARKANSAS  
ST. FRANCIS COUNTY



DRIVES DESIGNATED AS S.H. 806-S-2  
FOR RECORD PURPOSES ONLY  
NOT TO BE SIGNED

AUTHORIZED BY ACTION OF  
ARKANSAS STATE HIGHWAY COMMISSION  
MINUTE ORDER NO. 75-226  
DATE 5-29-75

DRIVES TO BE MAINTAINED  
ESTABLISHED IN ACCORDANCE  
WITH M.O. 4201 OF AUG. 2, 1961

ROUTE & SECTION	MILES	
	OLD	NEW
S.H. 806-S-2	0.00	0.10
TOTAL CHANGE	+0.10	

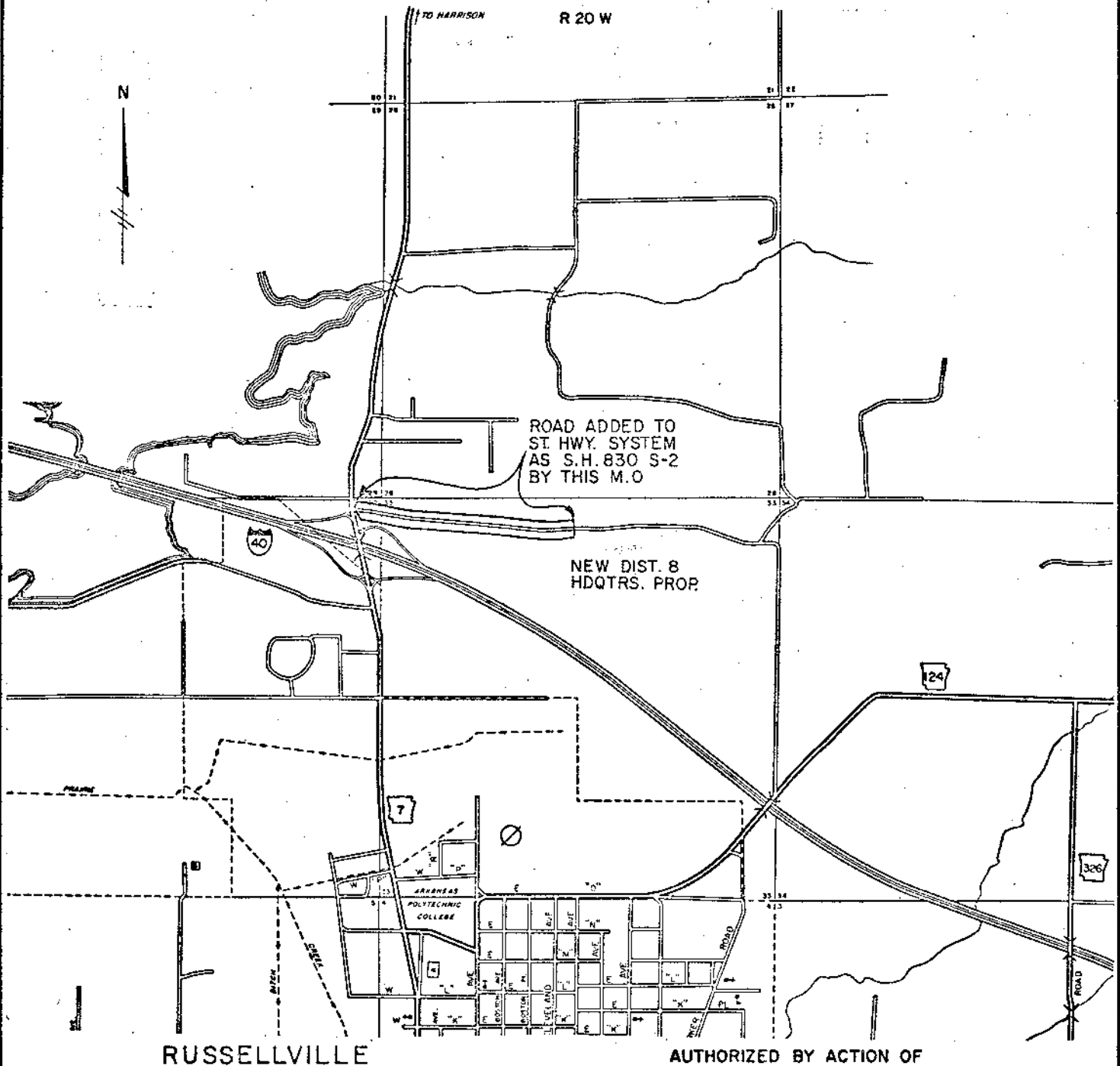
APPROVED B.K. [Signature]  
Deputy Director & Chief Engineer  
EFFECTIVE DATE 6-5-75

# **ARDOT Facilities**



DRAWN 6-22-71

SKETCH SHOWING  
ADDITION TO STATE HIGHWAY SYSTEM  
STATE HIGHWAY 830 SECTION 2  
RUSSELLVILLE - POPE COUNTY  
NOT TO BE SIGNED



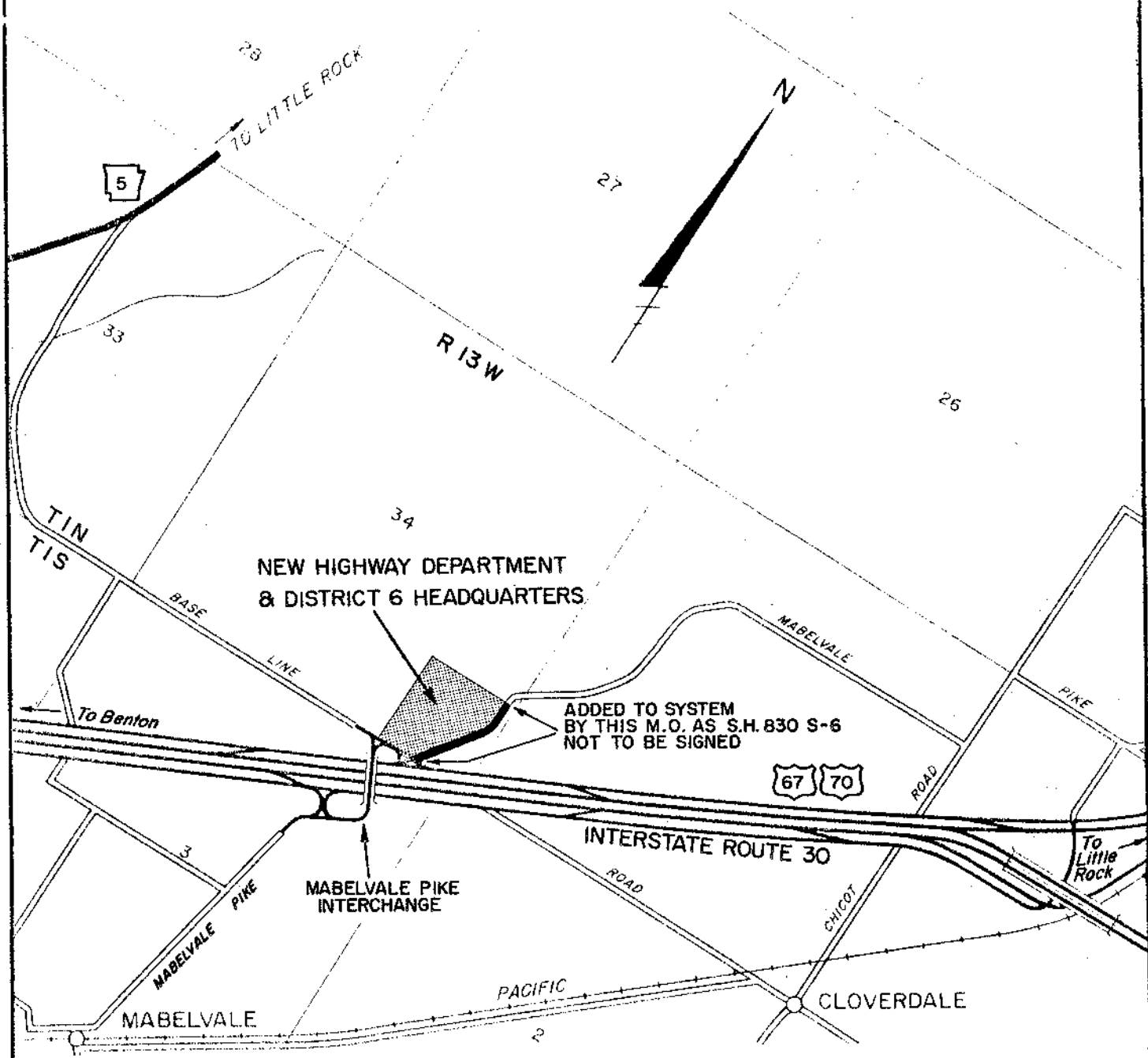
RUSSELLVILLE

AUTHORIZED BY ACTION OF  
ARKANSAS STATE HIGHWAY COMMISSION  
MINUTE ORDER NO. 71-335  
DATE JUNE 22, 1971

ROUTE & SECTION	MILES	
	OLD	NEW
S.H. 830 S-2	0.00	0.58
TOTAL CHANGE	+ 0.58	

APPROVED *B.K. Quinn*  
Chief Engineer  
EFFECTIVE DATE 10-19-71

DRAWN 7-25-61



SKETCH TO SHOW DESIGNATION OF  
ADDITION TO STATE HIGHWAY SYSTEM  
STATE HIGHWAY NO. 830-SEC. 6  
VICINITY OF MABELVALE PIKE INTERCHANGE  
PULASKI COUNTY

AUTHORIZED BY ACTION OF  
ARKANSAS STATE HIGHWAY COMMISSION  
MINUTE ORDER NO. 4211  
DATE AUG. 2, 1961

ROUTE & SECTION	MILES	
	OLD	NEW
S.H. 830 S-6	0.00	0.26
TOTAL CHANGE	+ 0.26	

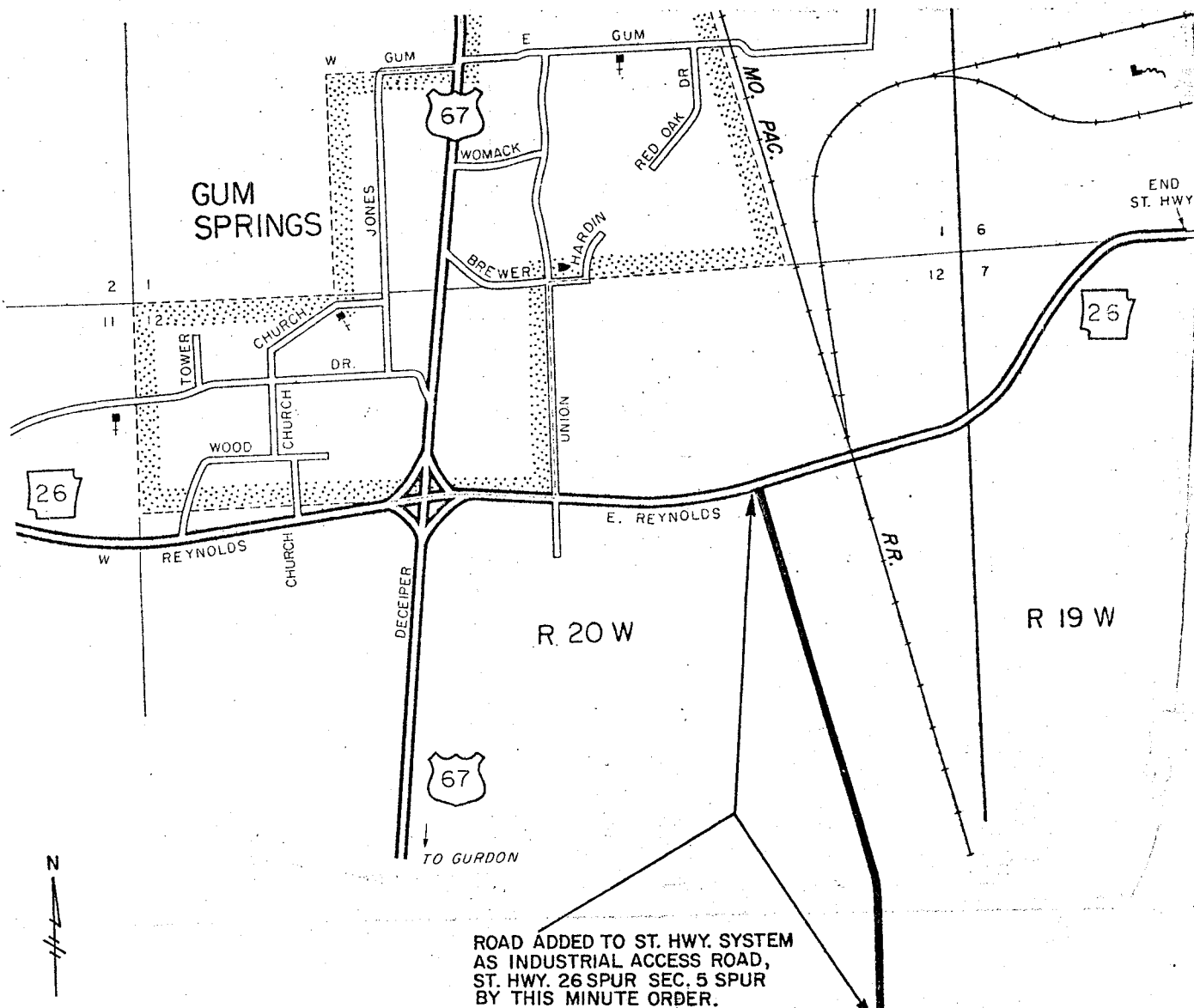
APPROVED *Wash. Goodman*  
Chief Engineer  
EFFECTIVE DATE 8-2-'61

# **Miscellaneous State Facilities**

DRAWN 10-1-85

SKETCH SHOWING  
ADDITION TO STATE HIGHWAY SYSTEM  
STATE HIGHWAY 26 SPUR, SEC. 5 SPUR

CLARK COUNTY



AUTHORIZED BY ACTION OF  
ARKANSAS STATE HIGHWAY COMMISSION  
MINUTE ORDER NO. 85-476  
DATE 10-3-85

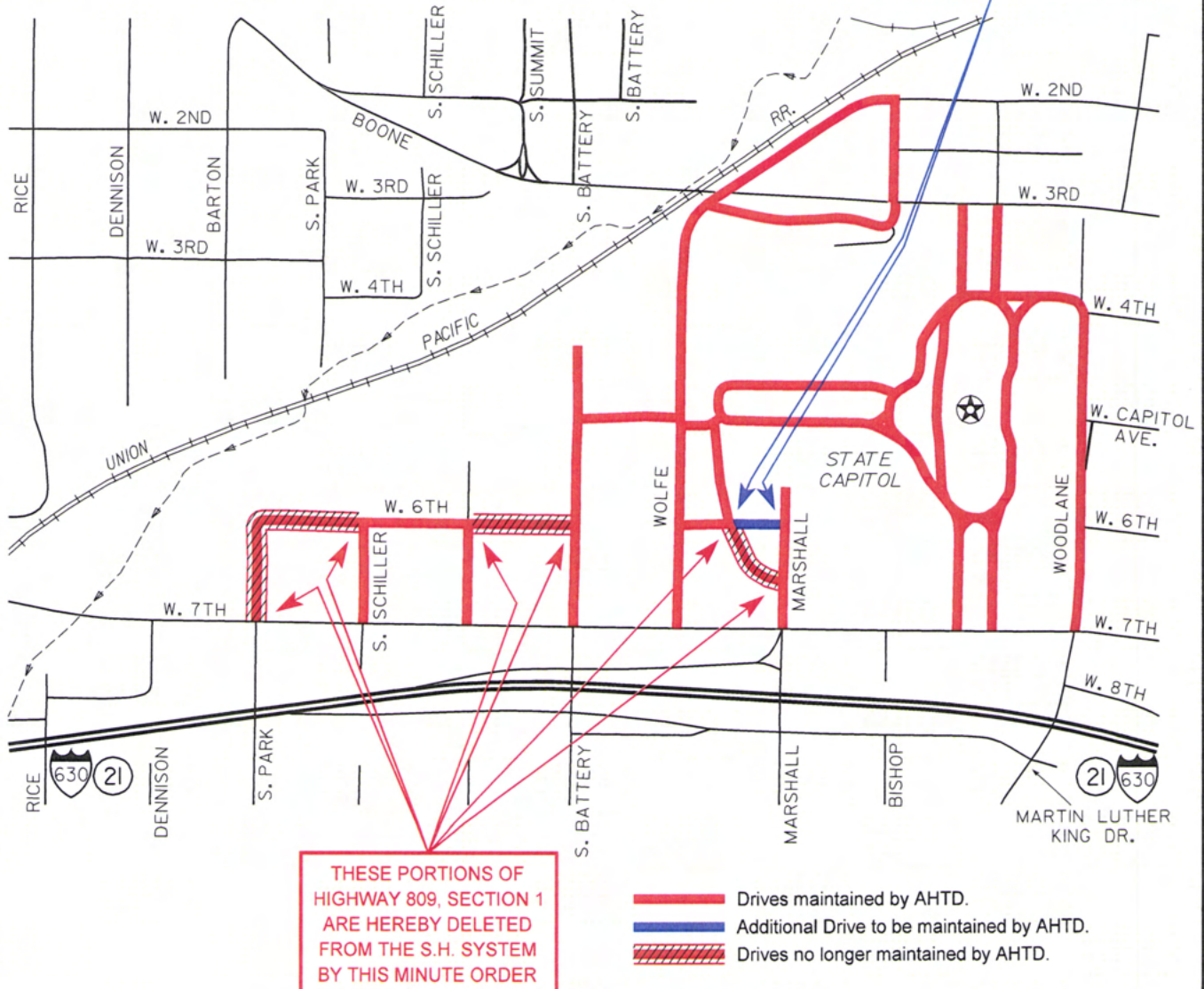
ROUTE & SECTION	MILES	
	OLD	NEW
S.H. 26 SPUR, S-5 SPUR	0.00	0.63
TOTAL CHANGE		+ 0.63

B-75

APPROVED B. K. Carpenter  
Chief Engineer  
EFFECTIVE DATE 11-16-87

SKETCH SHOWING  
CHANGES TO INSTITUTIONAL DRIVES MAINTAINED BY A.H.T.D.  
ON THE STATE CAPITOL GROUNDS  
PULASKI COUNTY  
DISTRICT 6

THIS PORTION OF ROADWAY  
IS HEREBY ADDED TO  
THE STATE HIGHWAY SYSTEM  
AS PART OF HWY. 809, SECTION 1  
BY THIS MINUTE ORDER



ROUTE & SECTION	MILES	
	OLD	NEW
S.H. 809, SECTION 1	2.73	2.58
TOTAL CHANGE	- 0.15	

AUTHORIZED BY ACTION OF  
ARKANSAS STATE HIGHWAY COMMISSION

MINUTE ORDER NO. 2009 - 087

DATE MAY 20, 2009

EFFECTIVE DATE 6/8/09

APPROVED *[Signature]*



SKETCH SHOWING INSTITUTIONAL DRIVES  
DESIGNATED TO BE MAINTAINED BY A.H.T.D.  
AT THE GOVERNOR'S MANSION  
LITTLE ROCK, ARKANSAS  
DISTRICT 6



ROUTE & SECTION	MILES	
	OLD	NEW
S.H. 825, SECTION 1	0.15	0.23
TOTAL CHANGE	+ 0.08	

AUTHORIZED BY ACTION OF  
ARKANSAS STATE HIGHWAY COMMISSION

MINUTE ORDER NO. 2003 064

DATE APRIL 09, 2003

EFFECTIVE DATE 12-13-2004

APPROVED *Robert Walters*

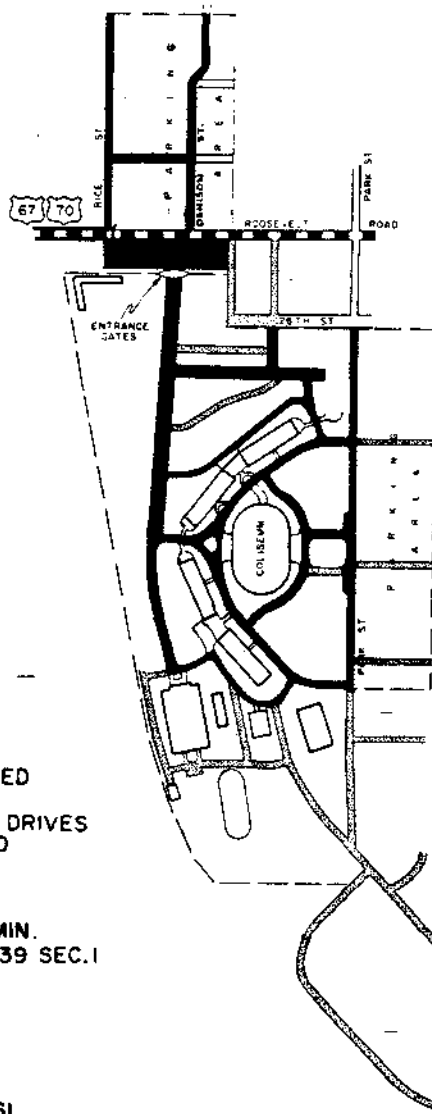
DRAWN 3-23-62

REV. 5-1-62

REV. 7-27-70

REV. 10-2-95

**REVISED SKETCH SHOWING  
INSTITUTIONAL DRIVES DESIGNATED  
TO BE MAINTAINED BY THE STATE HIGHWAY DEPARTMENT  
AT THE  
LIVESTOCK EXPOSITION GROUNDS  
LITTLE ROCK, ARKANSAS**



**DRIVES ADDED  
TO S.H. 839, S-1  
BY THIS M.O.**

**LEGEND**

- DRIVES TO BE MAINTAINED BY A.H.D.
- OTHER STREETS AND DRIVES NOT TO BE MAINTAINED
- STATE HIGHWAYS

DRIVES REDESIGNATED BY ADMIN.  
CIRCULAR NO. 61-33 AS S.H. 839 SEC. I  
FOR RECORD PURPOSES ONLY  
NOT TO BE SIGNED

DRIVES TO BE MAINTAINED  
ESTABLISHED IN ACCORDANCE  
WITH M.O. 4201 OF AUG. 2, 1961

ROUTE & SECTION	MILES	
	OLD	NEW
S.H. 839, S-1	1.93	3.58
TOTAL CHANGE	+1.65	176

AUTHORIZED BY ACTION OF

ARKANSAS STATE HIGHWAY COMMISSION

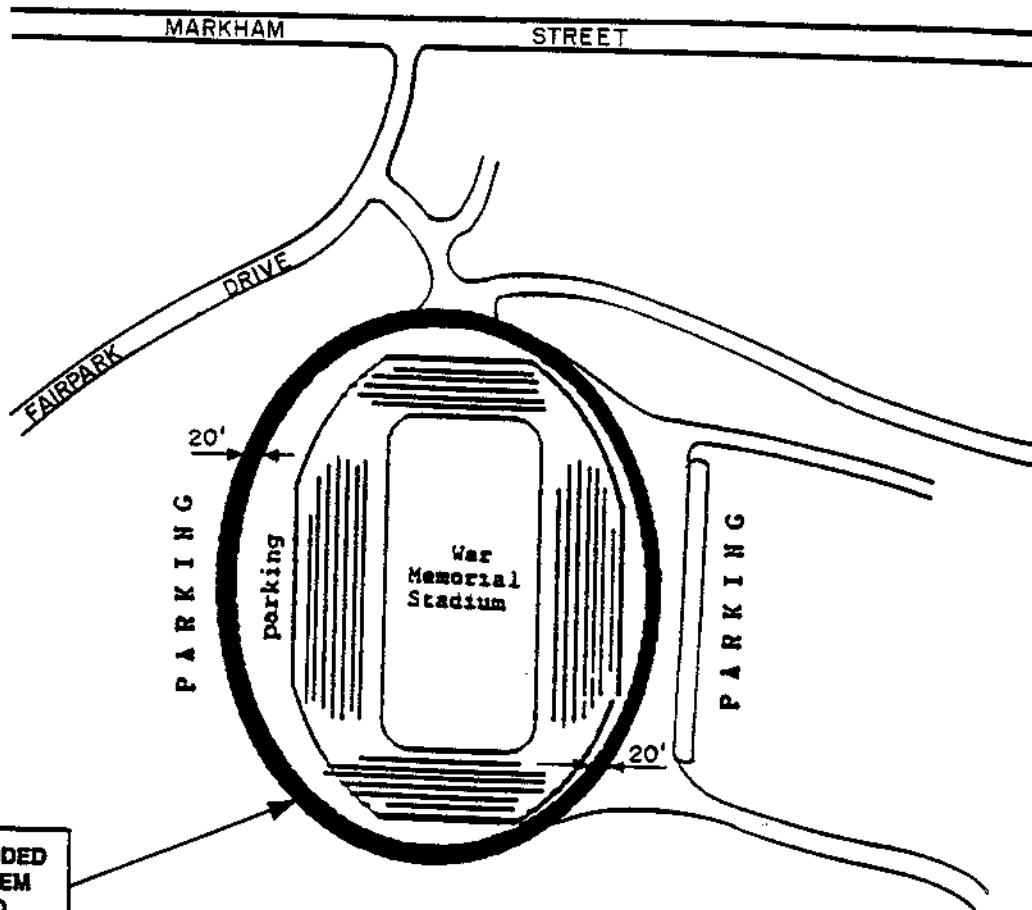
MINUTE ORDER NO. 95-179

DATE October 11, 1995

EFFECTIVE DATE 11-7-95

APPROVED *Roger Almond*

**SKETCH SHOWING  
INSTITUTIONAL DRIVES DESIGNATED TO BE MAINTAINED  
BY ARKANSAS STATE HIGHWAY & TRANSPORTATION DEPARTMENT  
AT THE WAR MEMORIAL STADIUM IN LITTLE ROCK  
PULASKI COUNTY**



THIS DRIVE ADDED  
TO S.H. SYSTEM  
BY THIS M.O.



ROUTE & SECTION	MILES	
	OLD	NEW
S.H. 841, S-2	0.00	0.40
TOTAL CHANGE	+0.40	

AUTHORIZED BY ACTION OF

ARKANSAS STATE HIGHWAY COMMISSION

MINUTE ORDER NO. 93-522

DATE November 18, 1993

EFFECTIVE DATE NOV. 29, 1993

APPROVED

*[Signature]*

# **APPENDIX C**

## **Game & Fish**

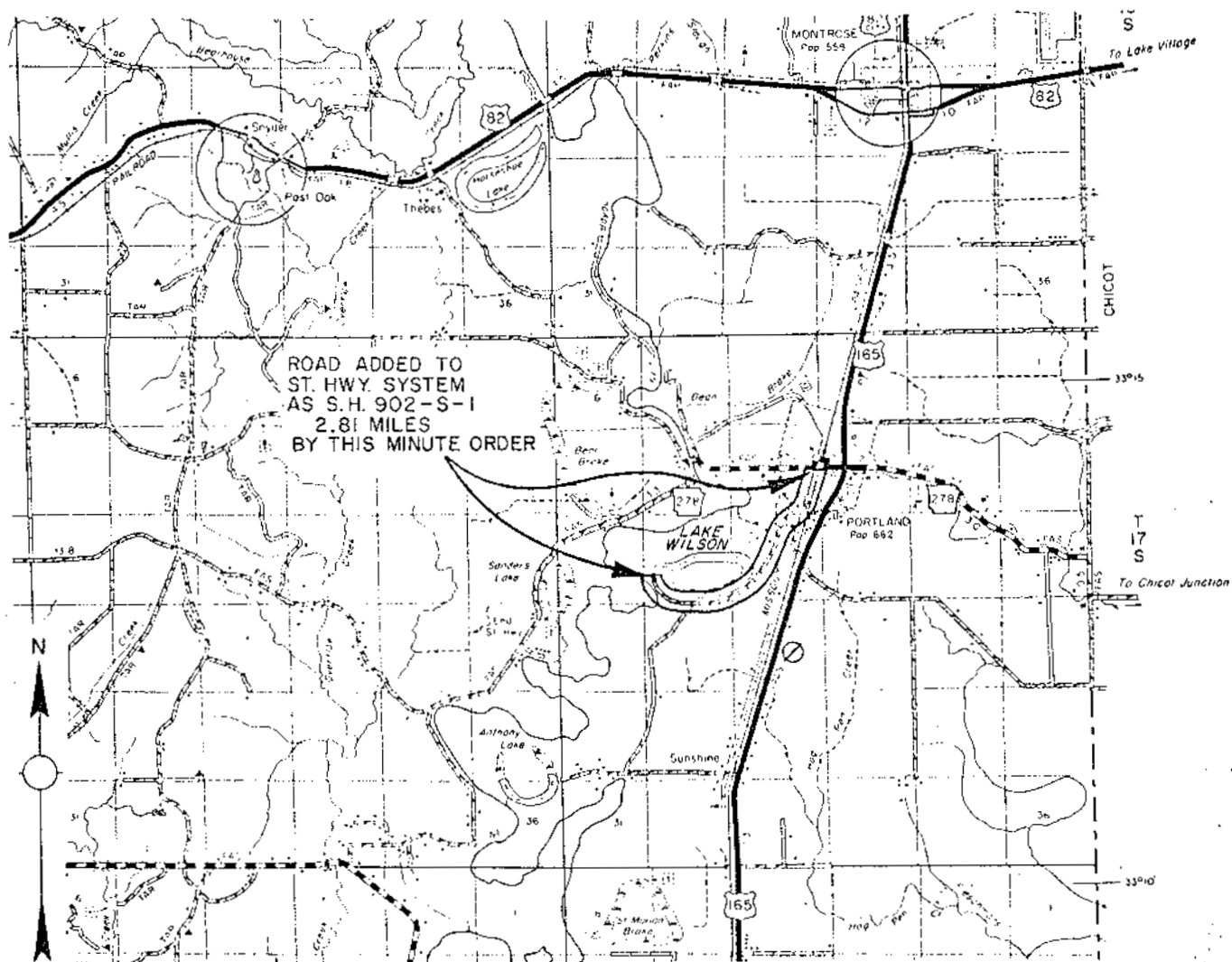
### **Access Roads**

DRAWN 4-2-74

SKETCH SHOWING DESIGNATION OF  
ACCESS ROADS TO FISHING AND BOATING RECREATIONAL AREAS  
ADDED TO THE STATE MAINTAINED HIGHWAY SYSTEM

FROM JCT. S.H. 278 IN PORTLAND TO LAKE WILSON  
ASHLEY COUNTY

STATE HIGHWAY 902 - SEC. 1 (2.81 MILES)



AUTHORIZED BY ACTION OF  
ARKANSAS STATE HIGHWAY COMMISSION  
MINUTE ORDER NO. 71-436  
DATE 8-25-71

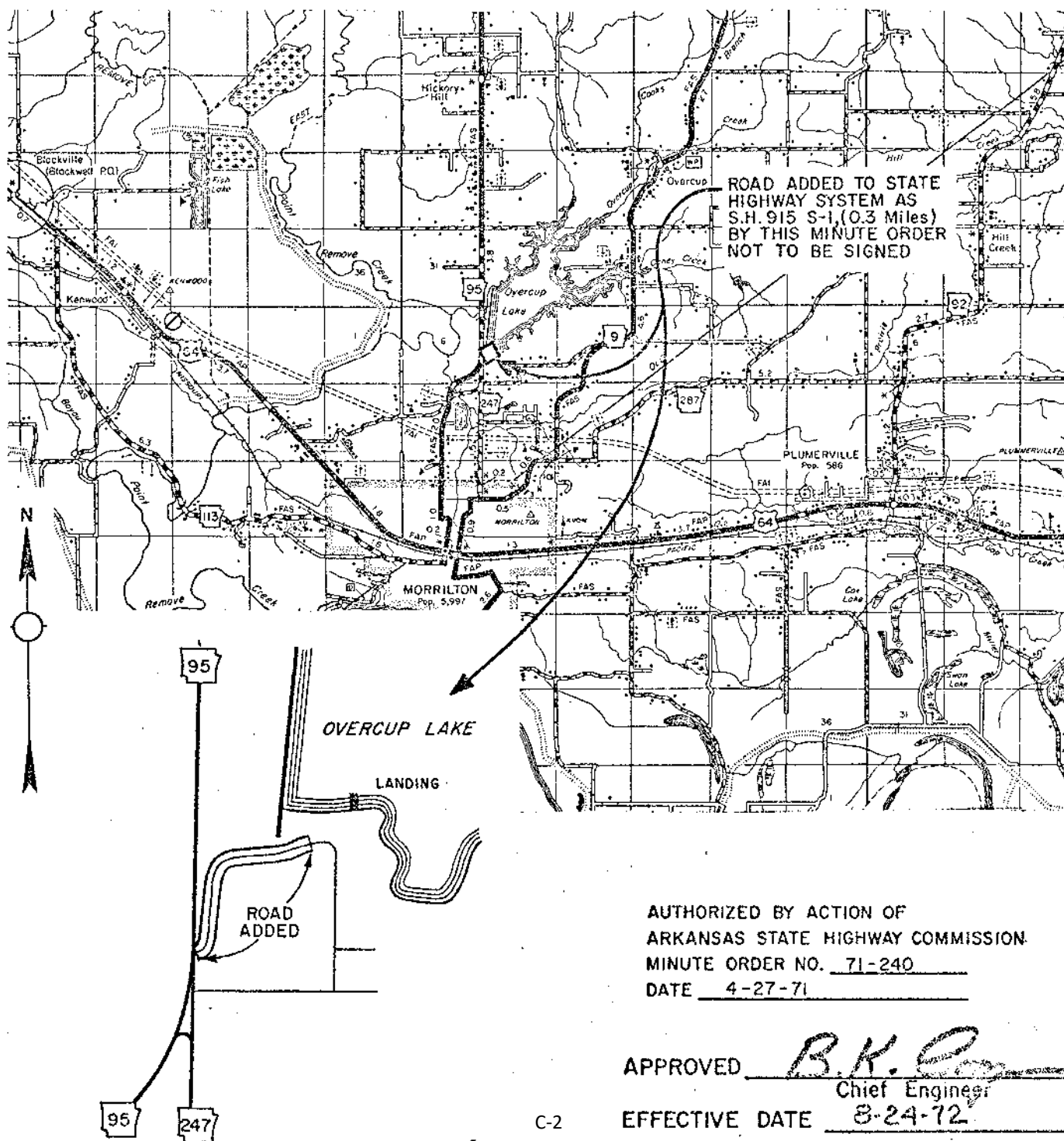
APPROVED B.K. [Signature]  
Deputy Director & Chief Engineer  
EFFECTIVE DATE 2-4-74



SKETCH SHOWING DESIGNATION OF  
ACCESS ROADS TO FISHING AND BOATING RECREATIONAL AREAS  
ADDED TO THE STATE MAINTAINED HIGHWAY SYSTEM

FROM ST. HWY. 95 TO OVERCUP LAKE LANDING  
CONWAY COUNTY

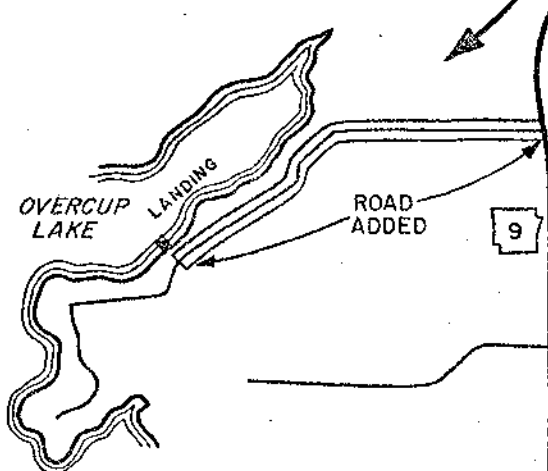
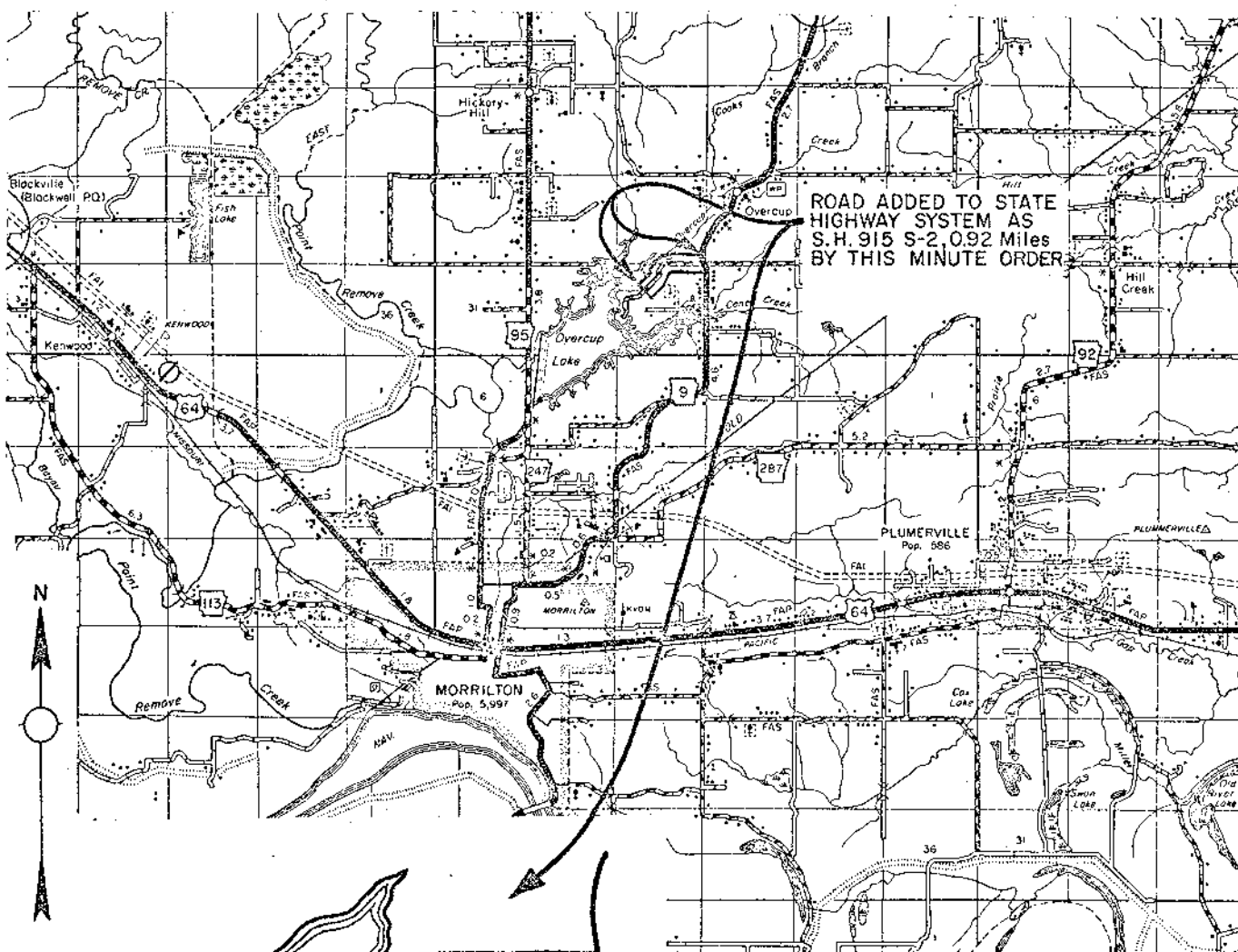
STATE HIGHWAY 915 - SEC. 1 (0.3 MILES)  
NOT TO BE SIGNED



SKETCH SHOWING DESIGNATION OF  
ACCESS ROADS TO FISHING AND BOATING RECREATIONAL AREAS  
ADDED TO THE STATE MAINTAINED HIGHWAY SYSTEM

FROM ST. HWY. 9 TO OVERCUP LAKE LANDING  
CONWAY COUNTY

STATE HIGHWAY 915 - SEC. 2 (0.92 MILES)



AUTHORIZED BY ACTION OF  
ARKANSAS STATE HIGHWAY COMMISSION  
MINUTE ORDER NO. 71-240  
DATE 4-27-71

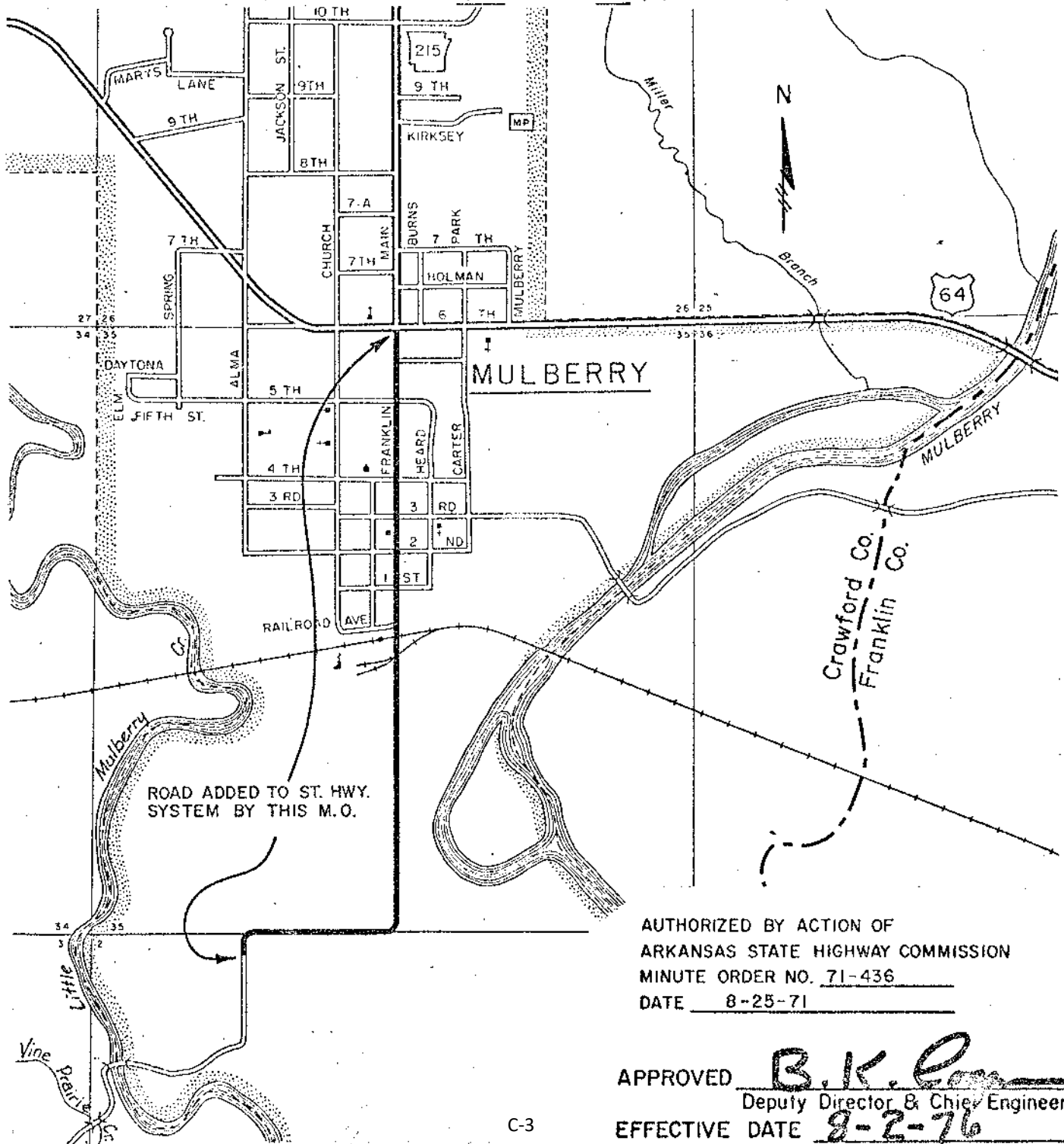
APPROVED B. K. [Signature]  
Chief Engineer  
EFFECTIVE DATE 11-11-71

DRAWN 8-2-76

SKETCH SHOWING DESIGNATION OF  
ACCESS ROADS TO FISHING AND BOATING RECREATIONAL AREAS  
ADDED TO THE STATE MAINTAINED HIGHWAY SYSTEM

U.S. 64 TO VINE PRAIRIE (OZARK RESERVOIR)  
CRAWFORD COUNTY

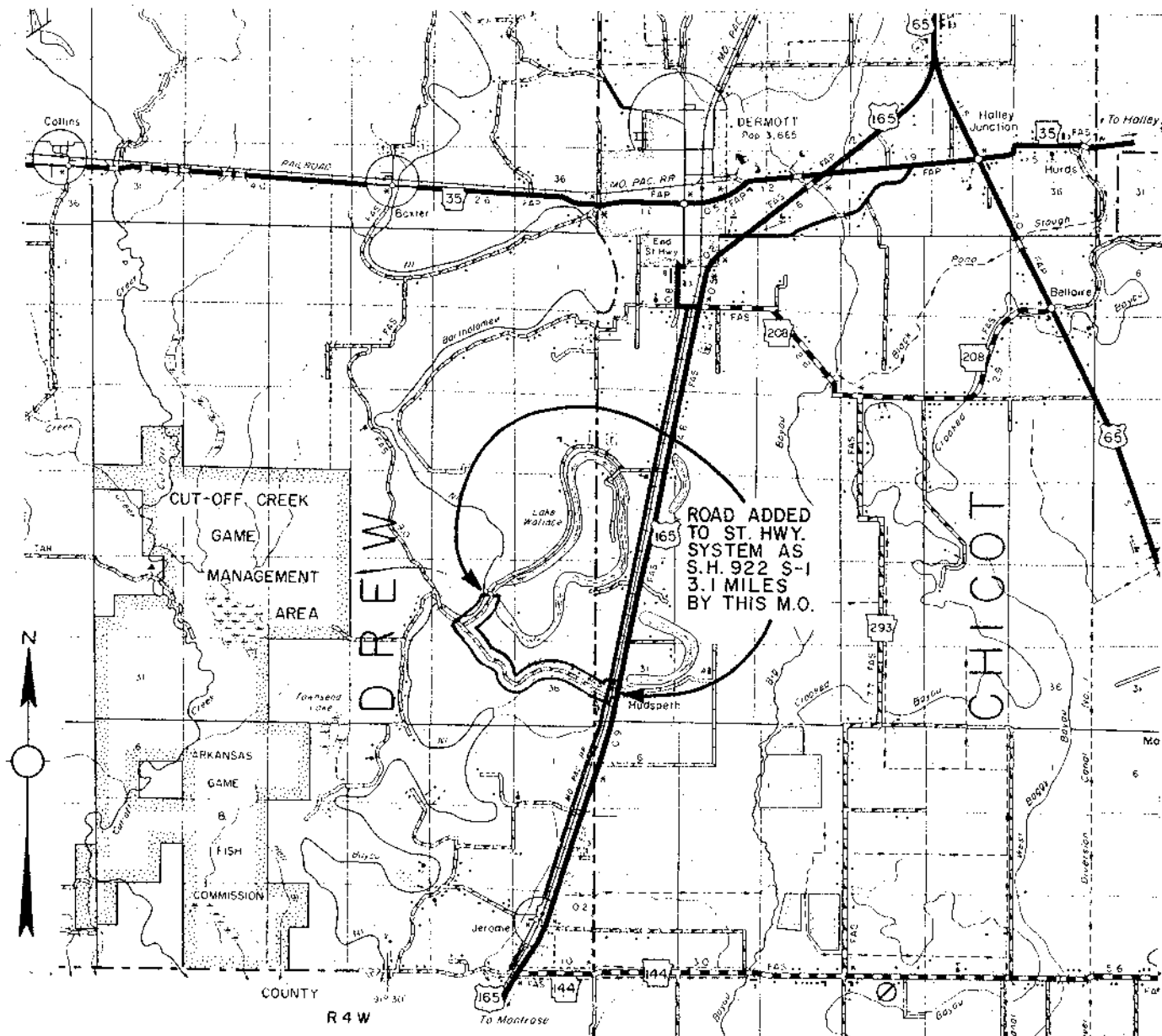
STATE HIGHWAY 917 - SEC. 1 (1.31 MILES)



SKETCH SHOWING DESIGNATION OF  
ACCESS ROADS TO FISHING AND BOATING RECREATIONAL AREAS  
ADDED TO THE STATE MAINTAINED HIGHWAY SYSTEM

FROM U.S. 165 TO LAKE WALLACE  
CHICOT AND DREW COUNTIES

STATE HIGHWAY 922 SECTION I (3.1 MILES)



AUTHORIZED BY ACTION OF  
ARKANSAS STATE HIGHWAY COMMISSION  
MINUTE ORDER NO. 71-436 8  
DATE 8-25-71 8

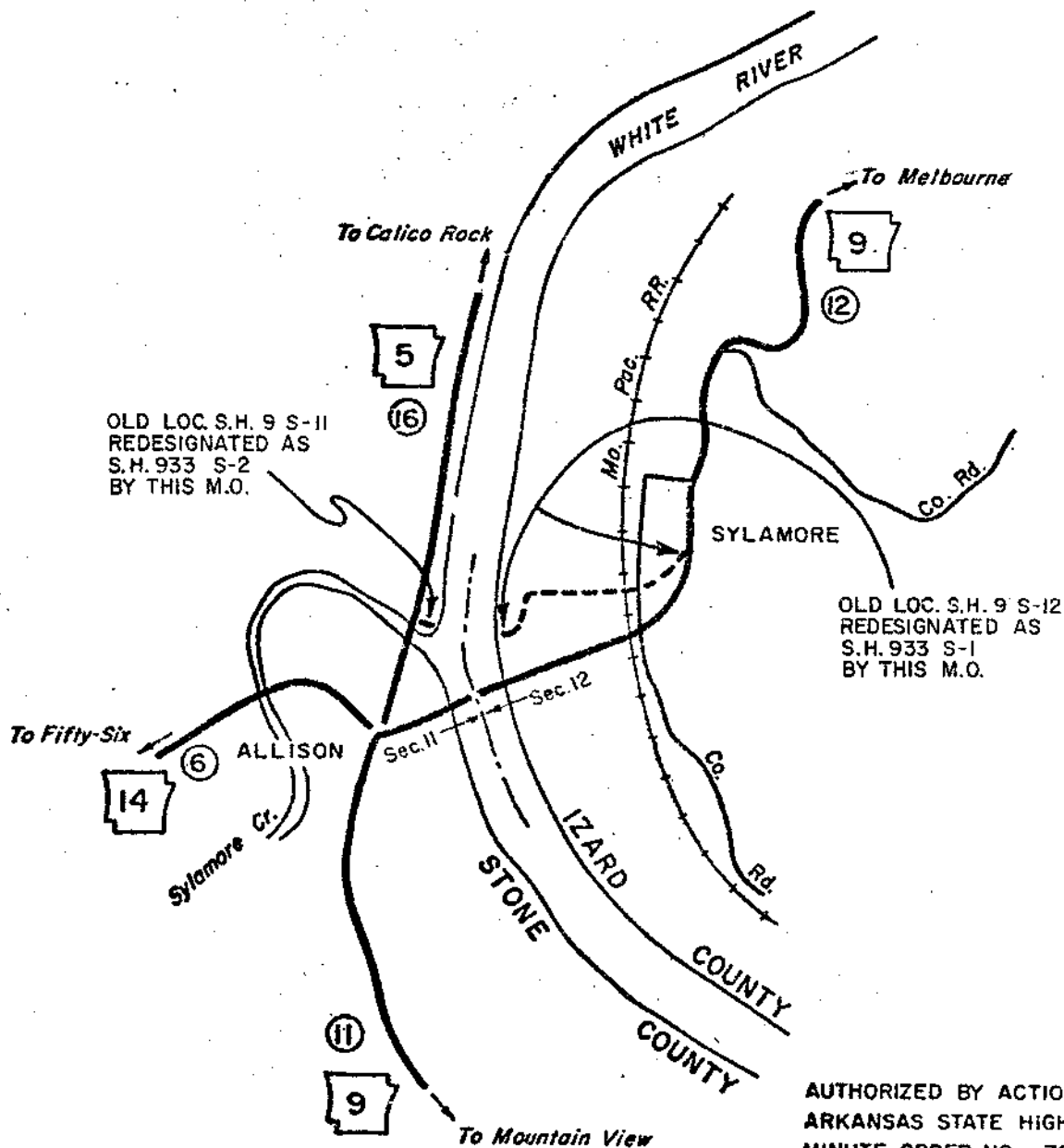
APPROVED *B. K. Logan*  
Deputy Director & Chief Engineer  
EFFECTIVE DATE 8-8-74

DRAWN

SKETCH SHOWING DESIGNATION OF  
ACCESS ROADS TO FISHING AND BOATING RECREATIONAL AREAS  
ADDED TO THE STATE MAINTAINED HIGHWAY SYSTEM

STATE HIGHWAY 9, WEST TO WHITE RIVER-IZARD CO.  
STATE HIGHWAY 5, EAST TO WHITE RIVER-STONE CO.

STATE HIGHWAY 933 - SEC. 1 (0.43 MILES)  
SEC. 2 (0.04 MILES)



AUTHORIZED BY ACTION OF  
ARKANSAS STATE HIGHWAY COMMISSION  
MINUTE ORDER NO. 76-262  
DATE 6-23, 24-76

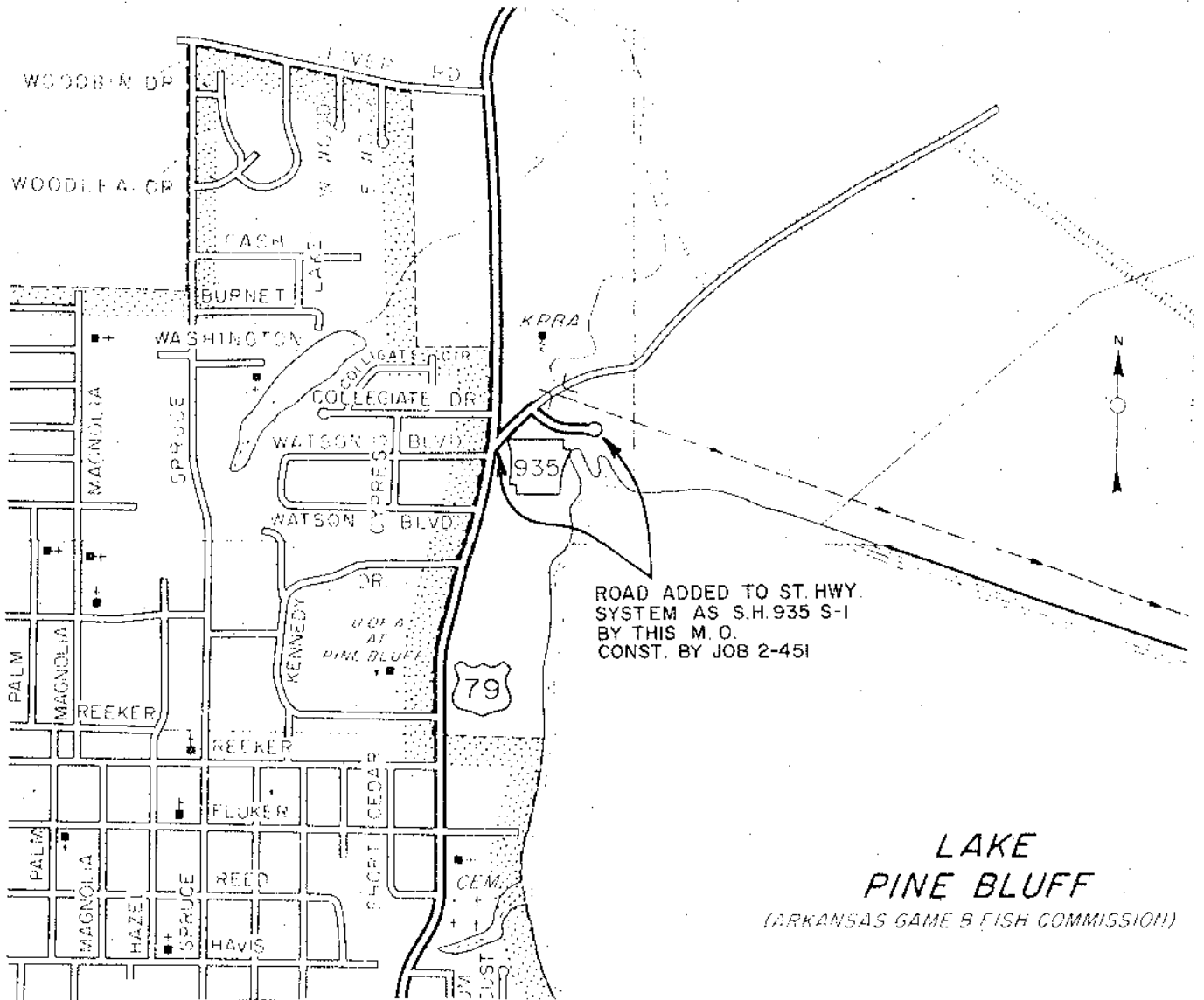
APPROVED B. K. [Signature]  
Deputy Director & Chief Engineer  
EFFECTIVE DATE 6-29-76



SKETCH SHOWING DESIGNATION OF  
ACCESS ROADS TO FISHING AND BOATING RECREATIONAL AREAS  
ADDED TO THE STATE MAINTAINED HIGHWAY SYSTEM

U.S. 79 TO SPILLWAY ACCESS AREA ON LAKE PINE BLUFF  
JEFFERSON COUNTY

STATE HIGHWAY 935 - SEC. 1 (0.11 MILES)

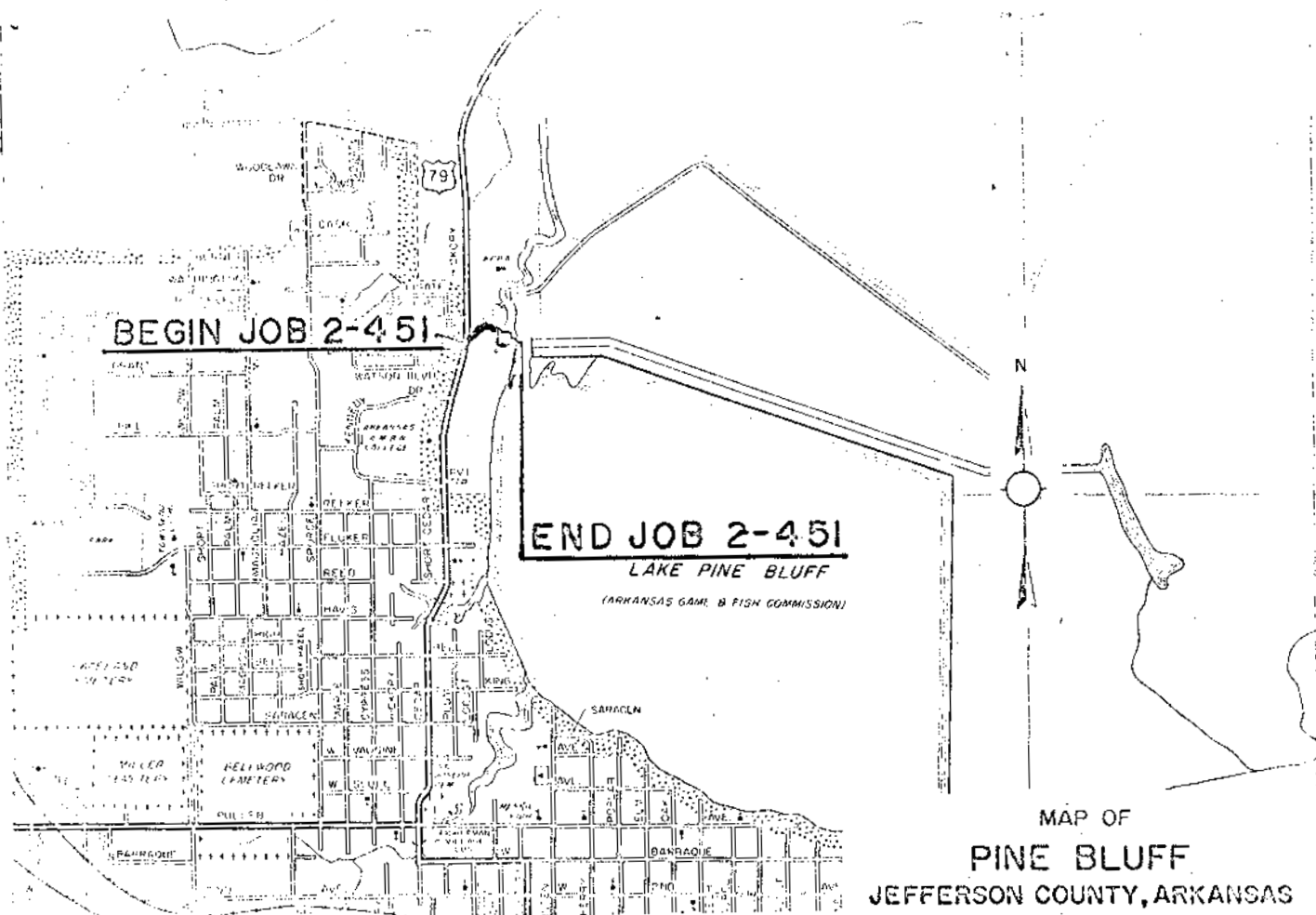


PINE BLUFF, ARKANSAS

LAKE  
PINE BLUFF  
(ARKANSAS GAME & FISH COMMISSION)

AUTHORIZED BY ACTION OF  
ARKANSAS STATE HIGHWAY COMMISSION  
MINUTE ORDER NO. 73-676  
DATE 9-26-73

APPROVED B. K. [Signature]  
Deputy Director & Chief Engineer  
EFFECTIVE DATE 1-16-75



MAP OF  
PINE BLUFF  
JEFFERSON COUNTY, ARKANSAS

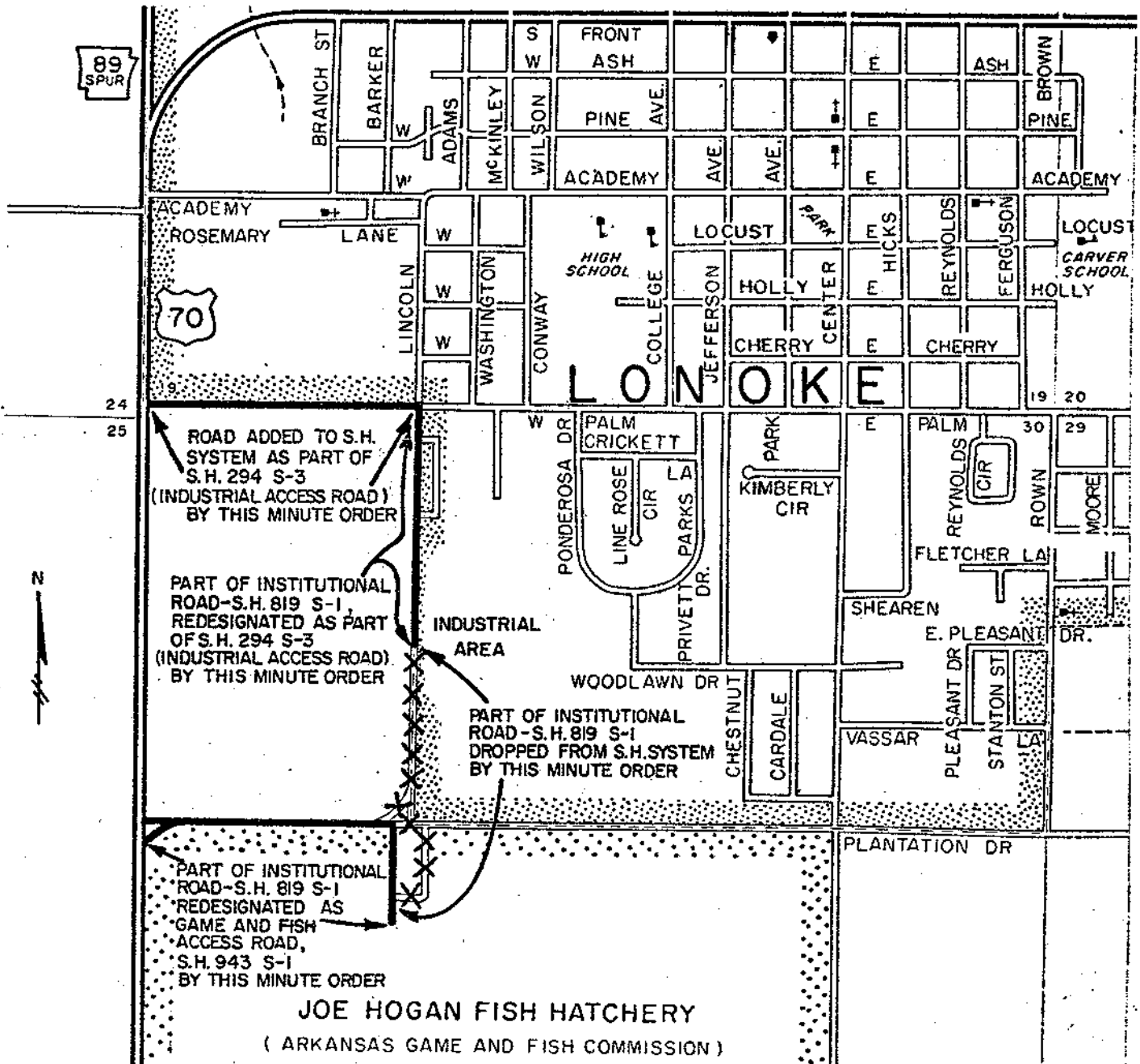
JOB 2-451 *Let* 11/74  
(FUNCTION 994) *Complete* 4/17/74

US HWY. 79 TO SPILLWAY ACCESS AREA ON  
LAKE PINE BLUFF  
JEFFERSON COUNTY

S.H. 935-S-1

DRAWN 2-3-82

SKETCH SHOWING  
CHANGES TO STATE HIGHWAY SYSTEM  
LONOKE, ARKANSAS  
LONOKE COUNTY



AUTHORIZED BY ACTION OF  
ARKANSAS STATE HIGHWAY COMMISSION  
MINUTE ORDER NO. 82-30  
DATE 2-18-82

ROUTE & SECTION	MILES	
	OLD	NEW
S.H. 294 S-3	0.00	0.64
S.H. 943 S-1	0.00	0.43
S.H. 819 S-1	1.20	0.00
TOTAL CHANGE	- 0.13	

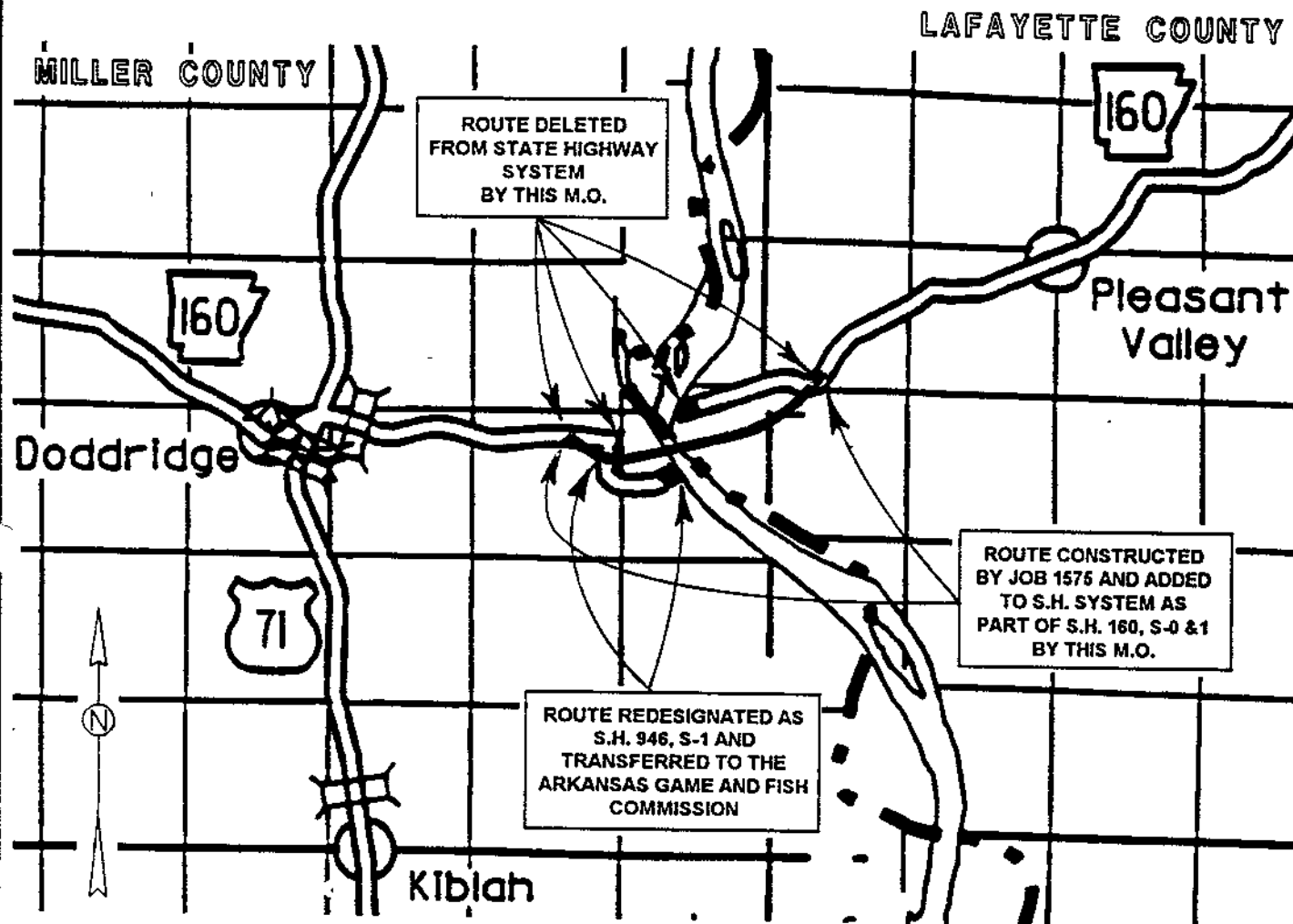
APPROVED

*B.K. Long*  
Chief Engineer

EFFECTIVE DATE

2-26-82

**SKETCH SHOWING  
CHANGES TO STATE HIGHWAY SYSTEM  
VICINITY OF DODDRIDGE  
LAFAYETTE AND MILLER COUNTIES**



ROUTE & SECTION	MILES	
	OLD	NEW
S.H. 160, S-0	12.41	12.44
S.H. 160, S-1	15.28	<del>15.35</del> 15.21
S.H. 946, S-1	0.00	<del>0.63</del> .60
TOTAL CHANGE	<del>10.73</del>	+.56

AUTHORIZED BY ACTION OF

ARKANSAS STATE HIGHWAY COMMISSION

MINUTE ORDER NO. 95-073

DATE April 26, 1995

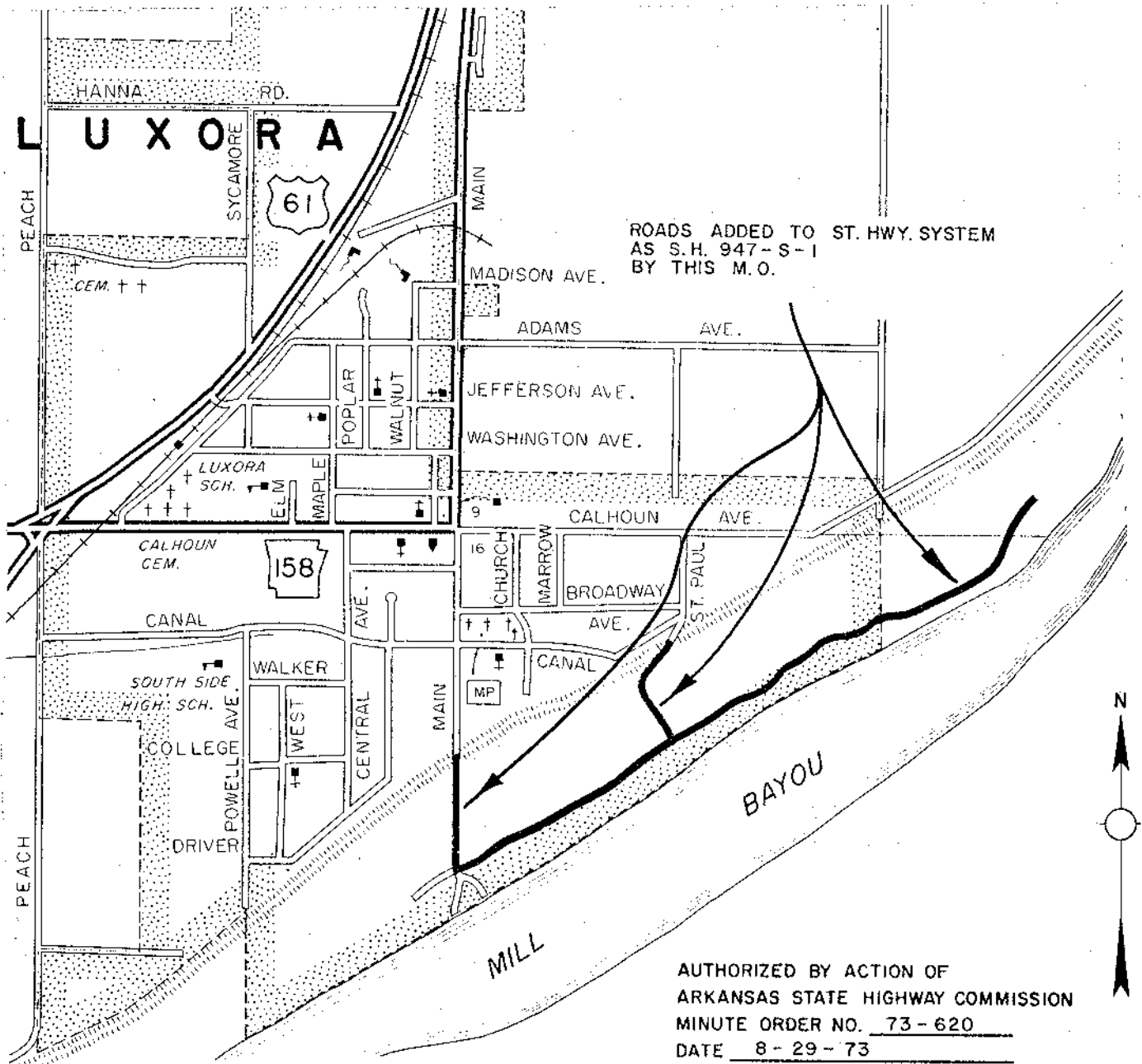
EFFECTIVE DATE 6-23-95

APPROVED

SKETCH SHOWING DESIGNATION OF  
ACCESS ROADS TO FISHING AND BOATING RECREATIONAL AREAS  
ADDED TO THE STATE MAINTAINED HIGHWAY SYSTEM

LUXORA CITY PARK (LUXORA CHUTE)  
MISSISSIPPI COUNTY

STATE HIGHWAY 947 - SEC. 1 (1.16 MILES)



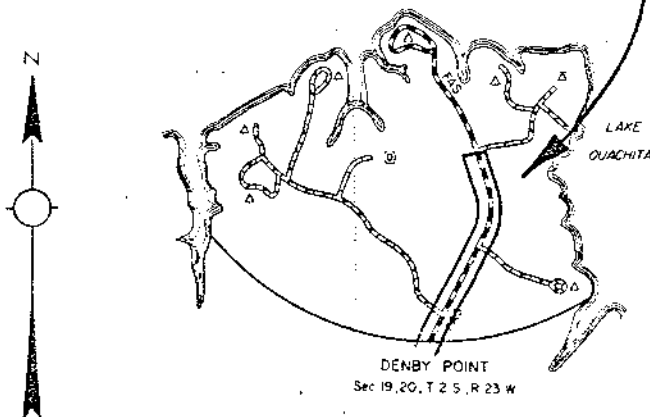
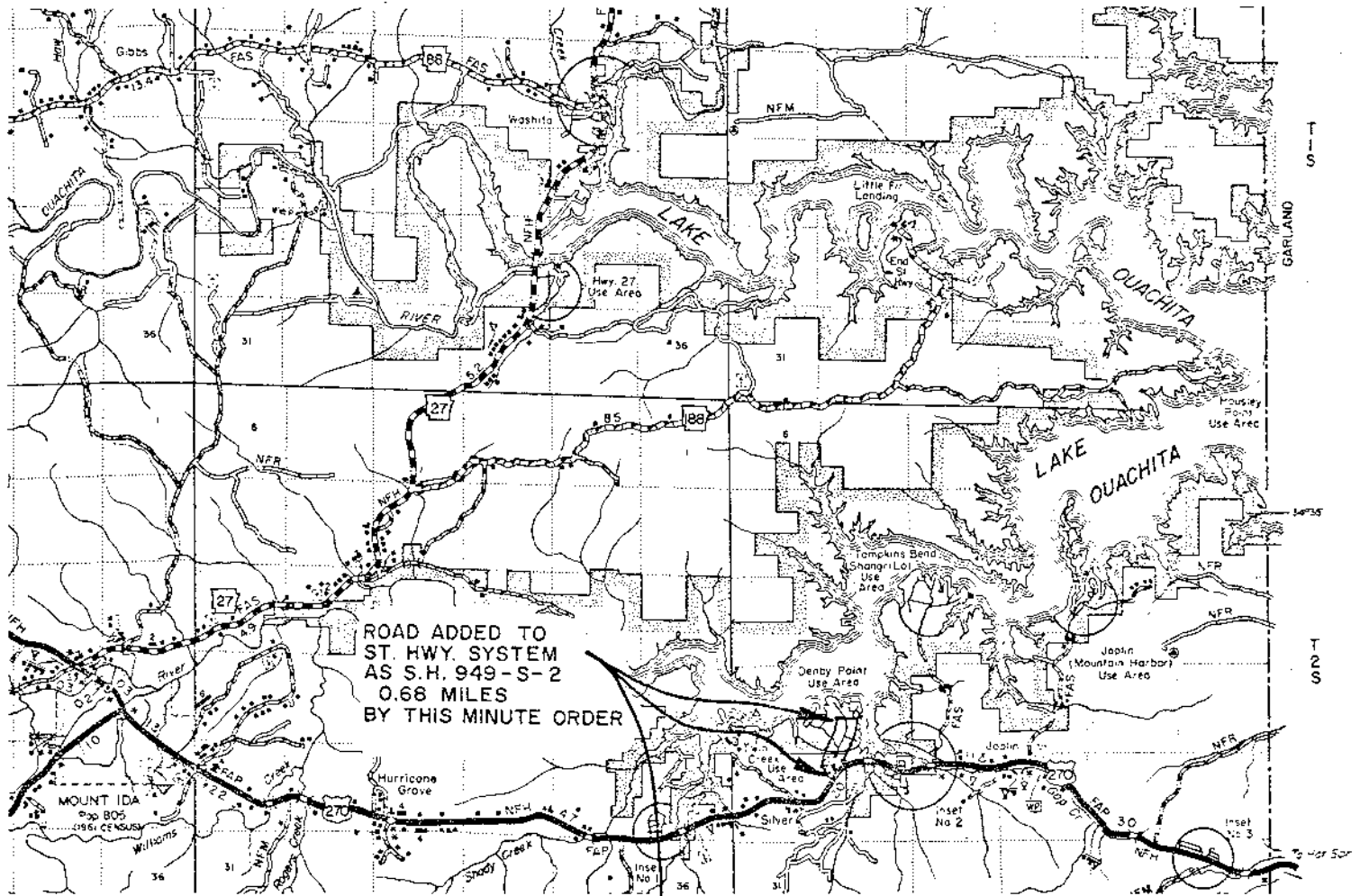
APPROVED B. K. Logan  
Deputy Director & Chief Engineer  
EFFECTIVE DATE 11-21-74



SKETCH SHOWING DESIGNATION OF  
ACCESS ROADS TO FISHING AND BOATING RECREATIONAL AREAS  
ADDED TO THE STATE MAINTAINED HIGHWAY SYSTEM

FROM U.S. 270 TO DENBY POINT USE AREA ON LAKE OUACHITA  
MONTGOMERY COUNTY

STATE HIGHWAY 949 - SEC. 2 (0.68 MILES)



AUTHORIZED BY ACTION OF  
ARKANSAS STATE HIGHWAY COMMISSION  
MINUTE ORDER NO. 71-436  
DATE AUG. 25, 1971

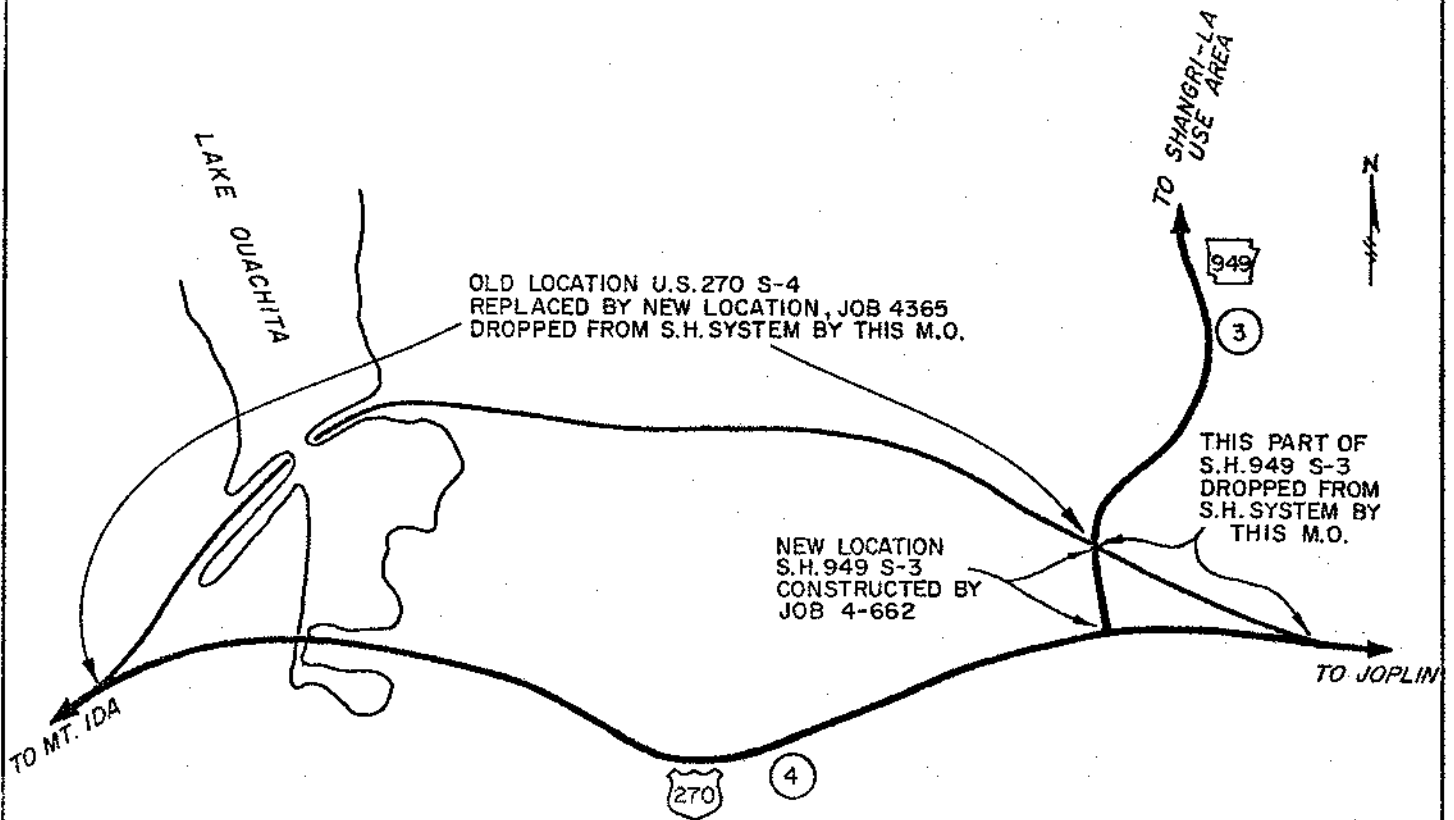
APPROVED

*B. H. Coon*  
Chief Engineer

EFFECTIVE DATE SEPT. 15, 1971

DRAWN 6-9-77

SKETCH SHOWING  
CHANGES TO STATE HIGHWAY SYSTEM  
VICINITY OF JOPLIN, ARKANSAS  
MONTGOMERY COUNTY



ROUTE & SECTION	MILES	
	OLD	NEW
S.H. 949 S-3	2.17	2.07
TOTAL CHANGE	-0.10	

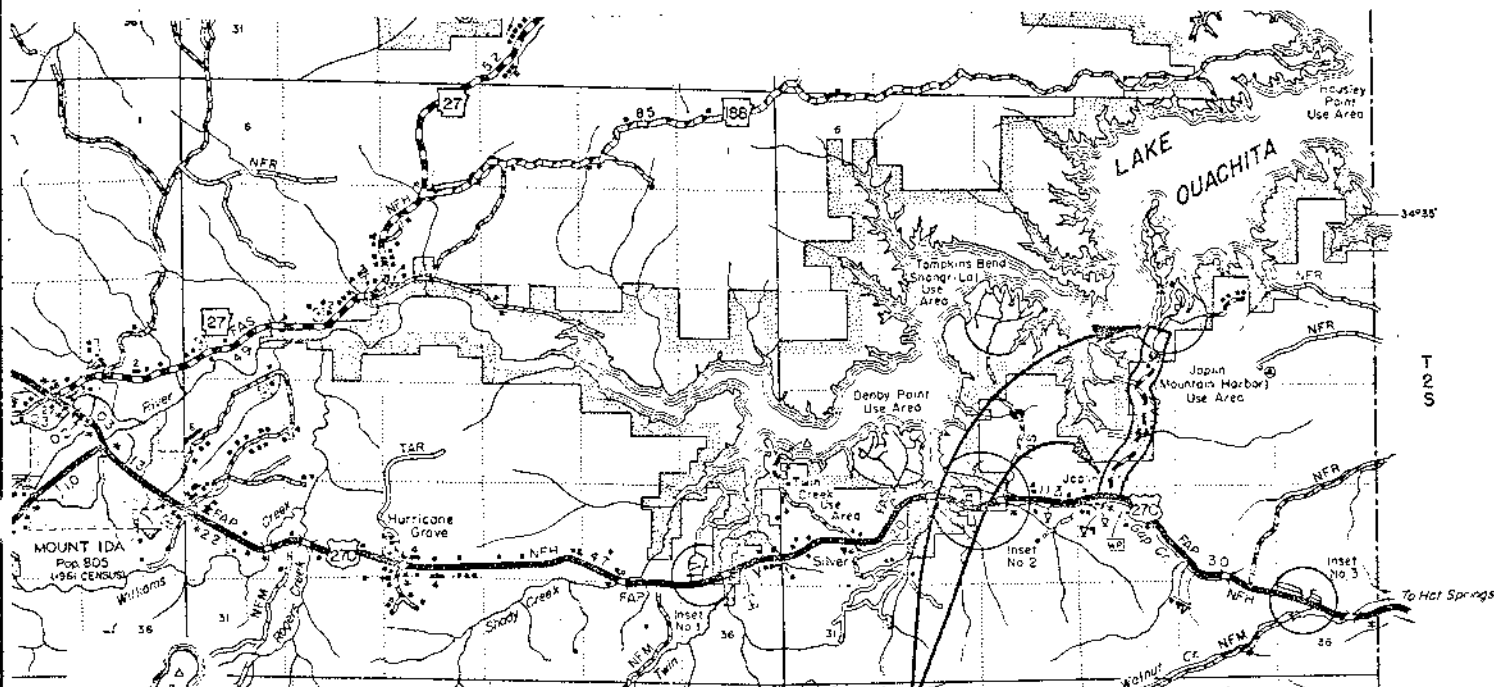
AUTHORIZED BY ACTION OF  
ARKANSAS STATE HIGHWAY COMMISSION  
MINUTE ORDER NO. 77-415  
DATE 6-22-77

APPROVED B. K. [Signature]  
Deputy Director & Chief Engineer  
EFFECTIVE DATE 6-27-77

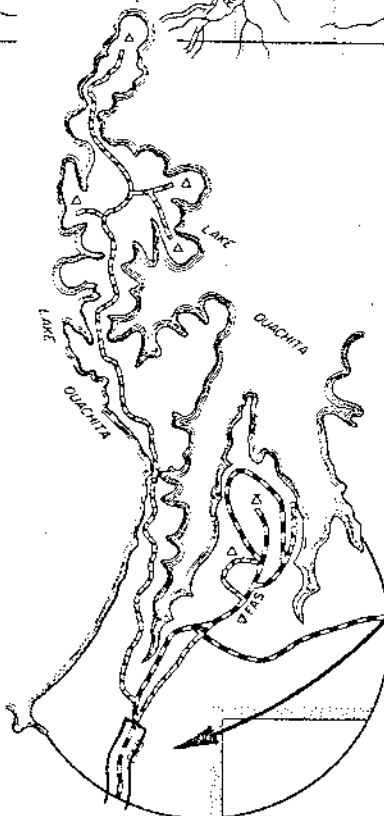
SKETCH SHOWING DESIGNATION OF  
ACCESS ROADS TO FISHING AND BOATING RECREATIONAL AREAS  
ADDED TO THE STATE MAINTAINED HIGHWAY SYSTEM

FROM U.S. 270 TO MOUNTAIN HARBOR USE AREA ON LAKE OUACHITA  
MONTGOMERY COUNTY

STATE HIGHWAY 949 - SEC. 4 (2.0 MILES)



ROAD ADDED TO  
ST. HWY. SYSTEM  
AS S.H. 949-S-4  
2.0 MILES  
BY THIS MINUTE ORDER



JOPLIN (MOUNTAIN HARBOR)  
USE AREA  
Sec 14, 15, T 2 S, R 23 W

C-12

AUTHORIZED BY ACTION OF  
ARKANSAS STATE HIGHWAY COMMISSION  
MINUTE ORDER NO. 71-436  
DATE AUG. 25, 1971

APPROVED

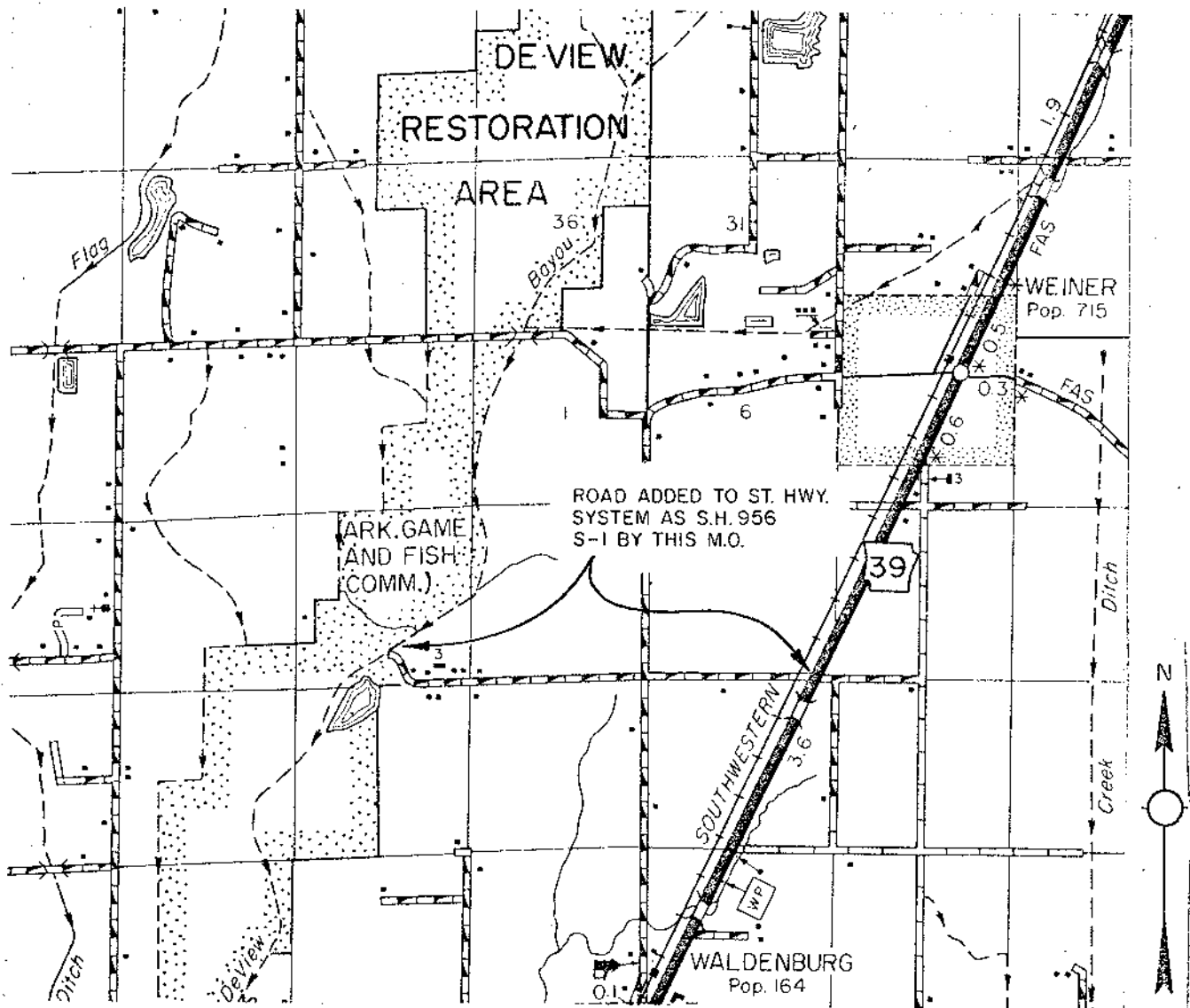
Chief Engineer

EFFECTIVE DATE SEPT. 15, 1971

SKETCH SHOWING DESIGNATION OF  
ACCESS ROADS TO FISHING AND BOATING RECREATIONAL AREAS  
ADDED TO THE STATE MAINTAINED HIGHWAY SYSTEM

S.H.39 TO BAYOU DE VIEW AREA  
POINSETT COUNTY

STATE HIGHWAY 956 - SEC. I (2.86 MILES)



AUTHORIZED BY ACTION OF  
ARKANSAS STATE HIGHWAY COMMISSION  
MINUTE ORDER NO. 71-436  
DATE 8-25-71

APPROVED

B. K. Ryan  
Deputy Director & Chief Engineer

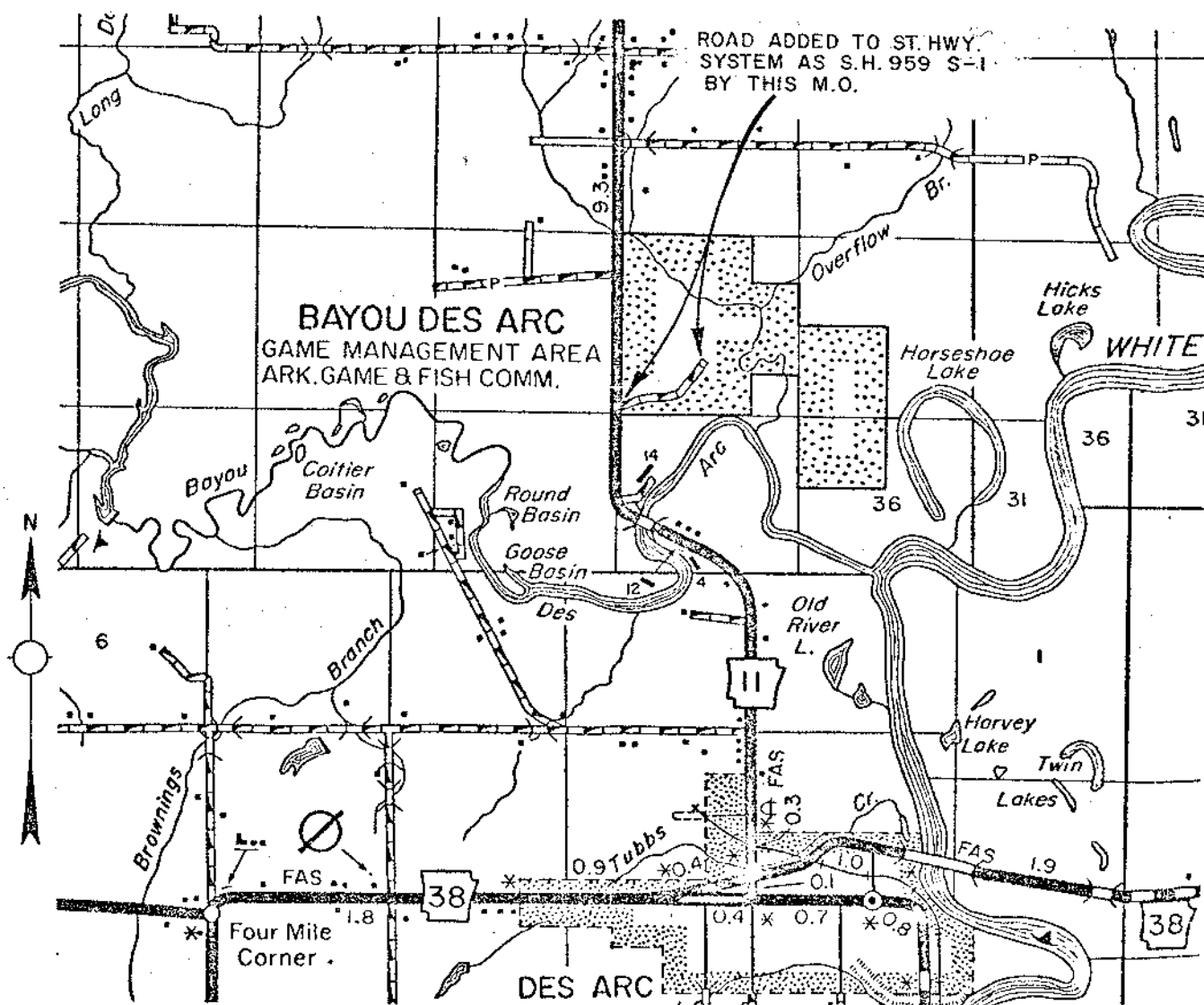
EFFECTIVE DATE

1-24-77

SKETCH SHOWING DESIGNATION OF  
ACCESS ROADS TO FISHING AND BOATING RECREATIONAL AREAS  
ADDED TO THE STATE MAINTAINED HIGHWAY SYSTEM

S.H. 11 TO BAYOU DES ARC AREA  
PRAIRIE COUNTY

STATE HIGHWAY 959 - SEC. 1 (0.57 MILES)



AUTHORIZED BY ACTION OF  
ARKANSAS STATE HIGHWAY COMMISSION  
MINUTE ORDER NO. 71-436  
DATE 8-25-71

APPROVED B. R. [Signature]  
Deputy Director & Chief Engineer  
EFFECTIVE DATE 10-13-76



# **APPENDIX D**

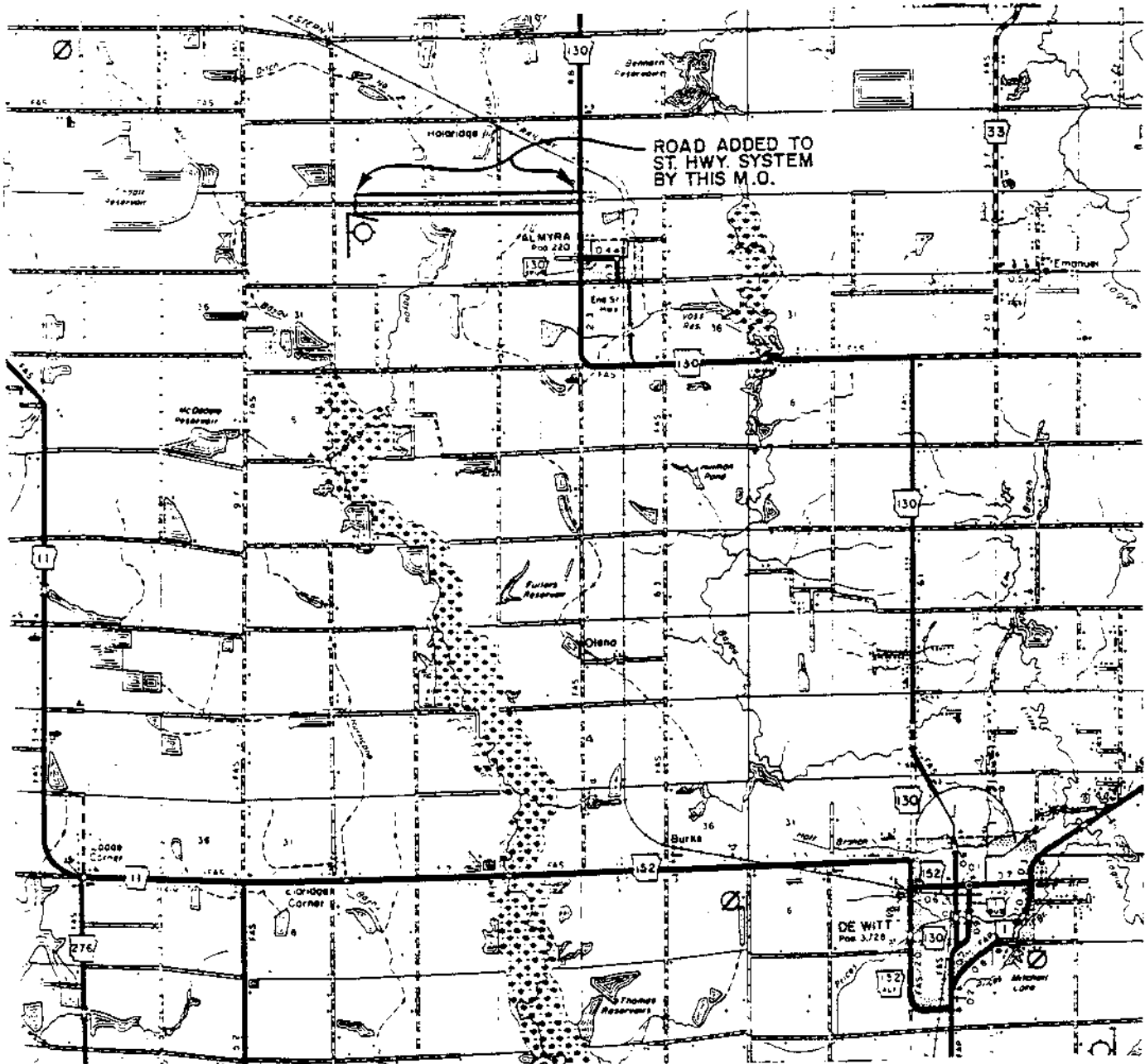
## **Airport**

### **Access Roads**

DRAWN 9-9-74

REDRAWN 4-30-91

SKETCH SHOWING LOCATION OF  
ROAD ADDED TO STATE HIGHWAY SYSTEM  
TO PROVIDE ACCESS TO THE ALMYRA MUNICIPAL AIRPORT  
ARKANSAS COUNTY  
ROAD ADDED IN ACCORDANCE WITH ACT 248 OF 1971  
TO BE DESIGNATED STATE HIGHWAY 980, SECTION 1



AUTHORIZED BY ACTION OF  
ARKANSAS STATE HIGHWAY COMMISSION  
MINUTE ORDER NO. 91-150  
DATE May 1, 1991

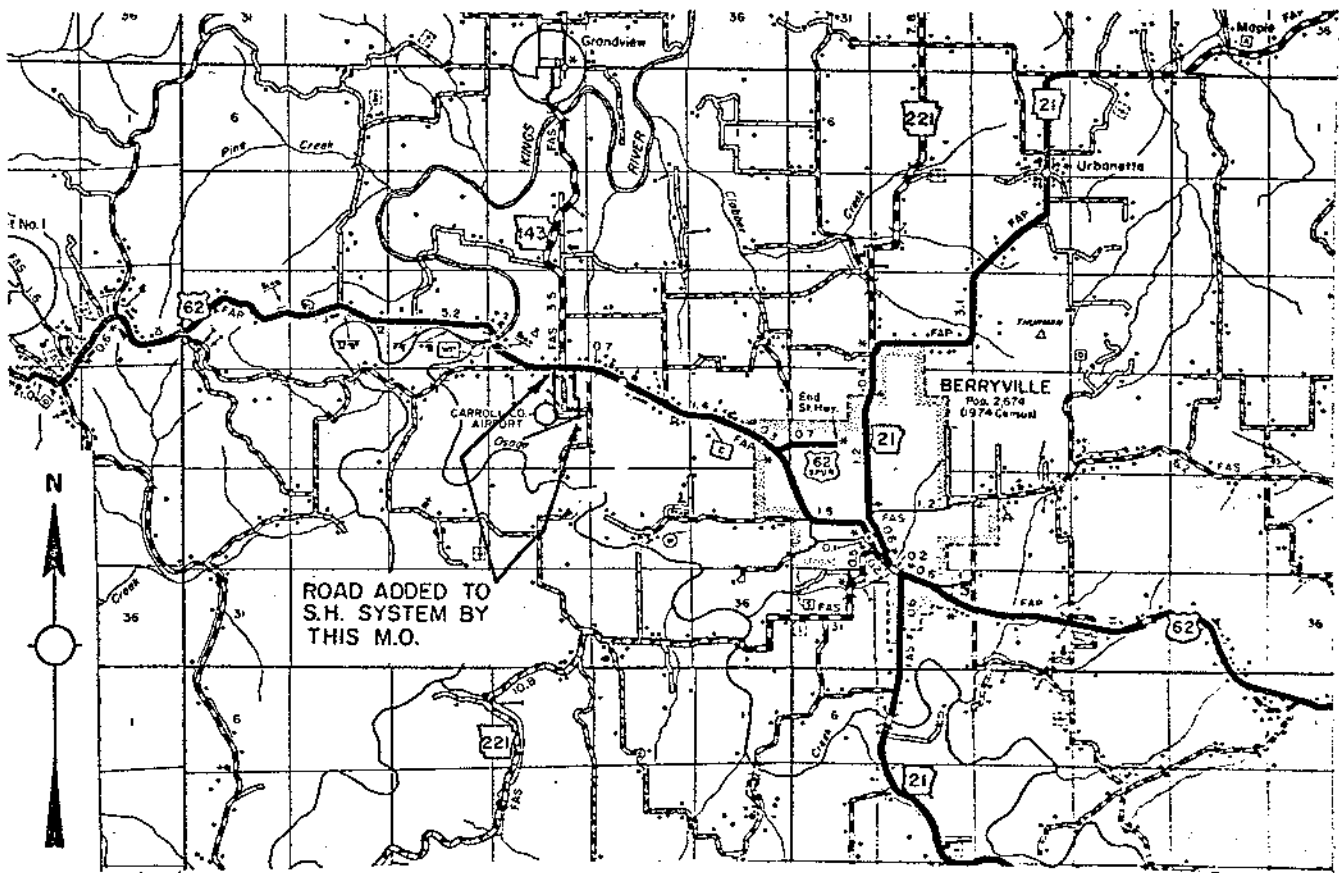
ROUTE & SECTION	MILES	
	OLD	NEW
S.H. 980 S-1	0.00	2.78
TOTAL CHANGE		

APPROVED *Roger Almond*  
Deputy Director & Chief Engineer  
EFFECTIVE DATE 1-23-96

- REVISED -

DRAWN 8-16-79  
REVISED 6-3-81

SKETCH SHOWING LOCATION OF  
ROAD ADDED TO STATE HIGHWAY SYSTEM  
TO PROVIDE ACCESS TO THE CARROLL CO. MUNICIPAL AIRPORT  
CARROLL COUNTY  
ROAD ADDED IN ACCORDANCE WITH ACT 248 OF 1971  
TO BE DESIGNATED STATE HIGHWAY 980, SECTION 2



AUTHORIZED BY ACTION OF  
ARKANSAS STATE HIGHWAY COMMISSION  
MINUTE ORDER NO. 79-545  
DATE 8-22-79

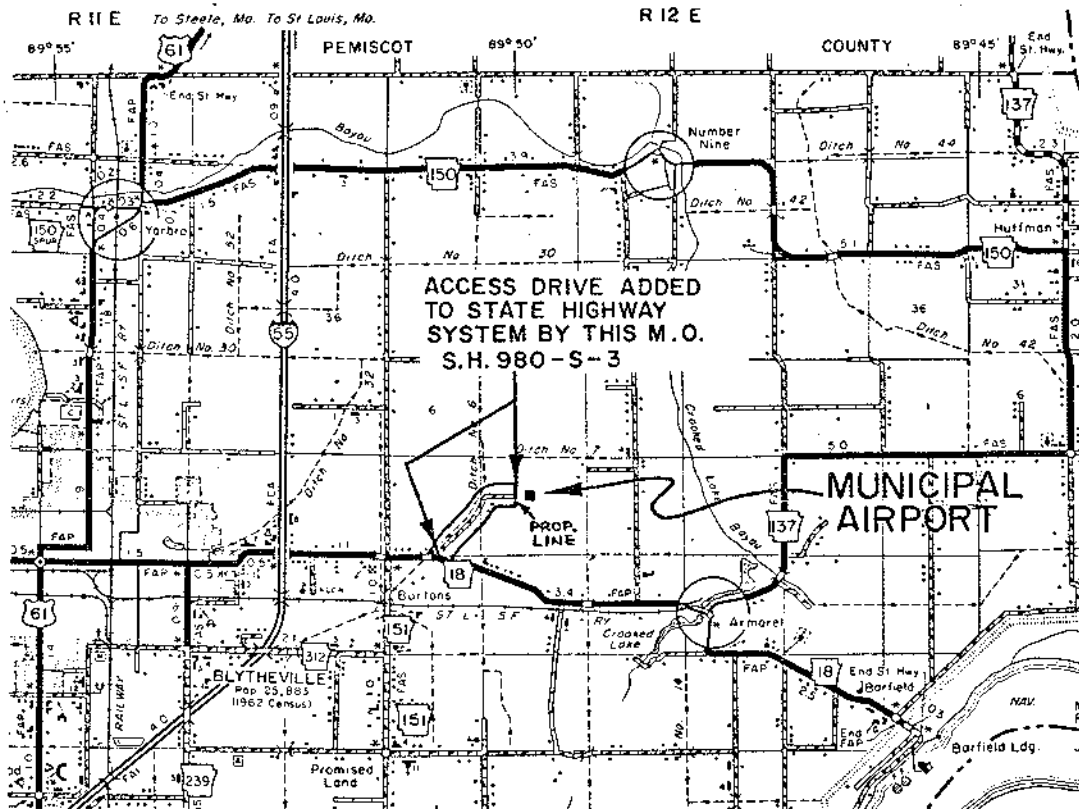
ROUTE & SECTION	MILES	
	OLD	NEW
S.H. 980 S-2	0.00	0.60

D-2

APPROVED

*B.K. Cooper*  
Chief Engineer  
11 01

SKETCH SHOWING LOCATION OF  
ROAD ADDED TO STATE HIGHWAY SYSTEM  
TO PROVIDE ACCESS TO THE BLYTHEVILLE MUNICIPAL AIRPORT  
MISSISSIPPI COUNTY  
ROAD ADDED IN ACCORDANCE WITH ACT 248 OF 1971  
TO BE DESIGNATED STATE HIGHWAY 980, SECTION 3



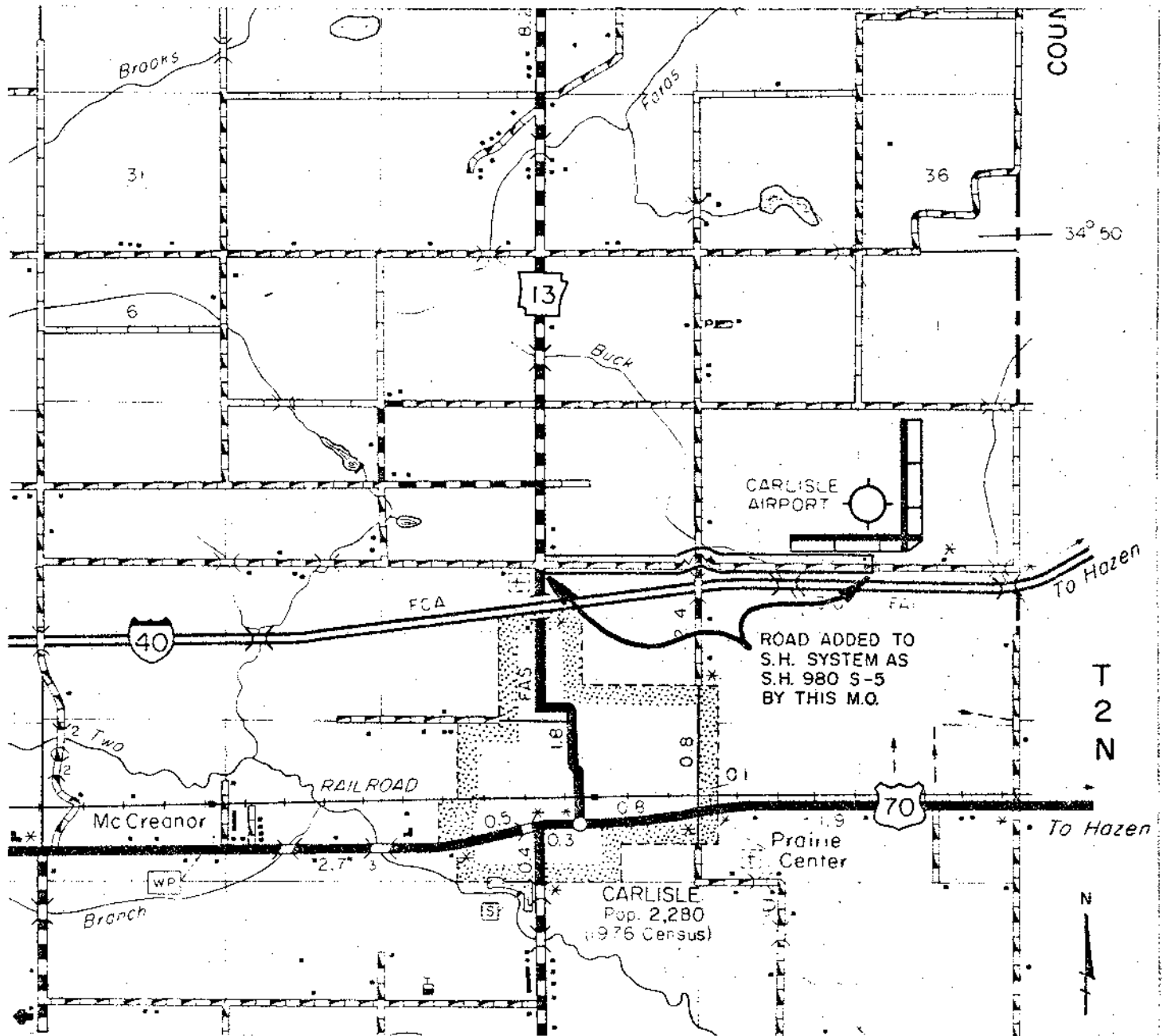
AUTHORIZED BY ACTION OF  
ARKANSAS STATE HIGHWAY COMMISSION  
MINUTE ORDER NO. 72-157  
DATE 3-22-72

APPROVED B.K. [Signature]  
Chief Engineer  
EFFECTIVE DATE May 25, 1973

ROUTE & SECTION	MILES	
	OLD	NEW
S.H. 980-S-3	0.00	1.10
TOTAL CHANGE	+1.10	

1.15

SKETCH SHOWING LOCATION OF  
ROAD ADDED TO STATE HIGHWAY SYSTEM  
TO PROVIDE ACCESS TO THE CARLISLE MUNICIPAL AIRPORT  
LONOKE COUNTY  
ROAD ADDED IN ACCORDANCE WITH ACT 248 OF 1971  
TO BE DESIGNATED STATE HIGHWAY 980, SECTION 5



AUTHORIZED BY ACTION OF  
ARKANSAS STATE HIGHWAY COMMISSION  
MINUTE ORDER NO. 81-12  
DATE 1-8-81

ROUTE & SECTION	MILES	
	OLD	NEW
S.H. 980 S-5	0.00	2.17
TOTAL CHANGE	+ 2.17	

APPROVED

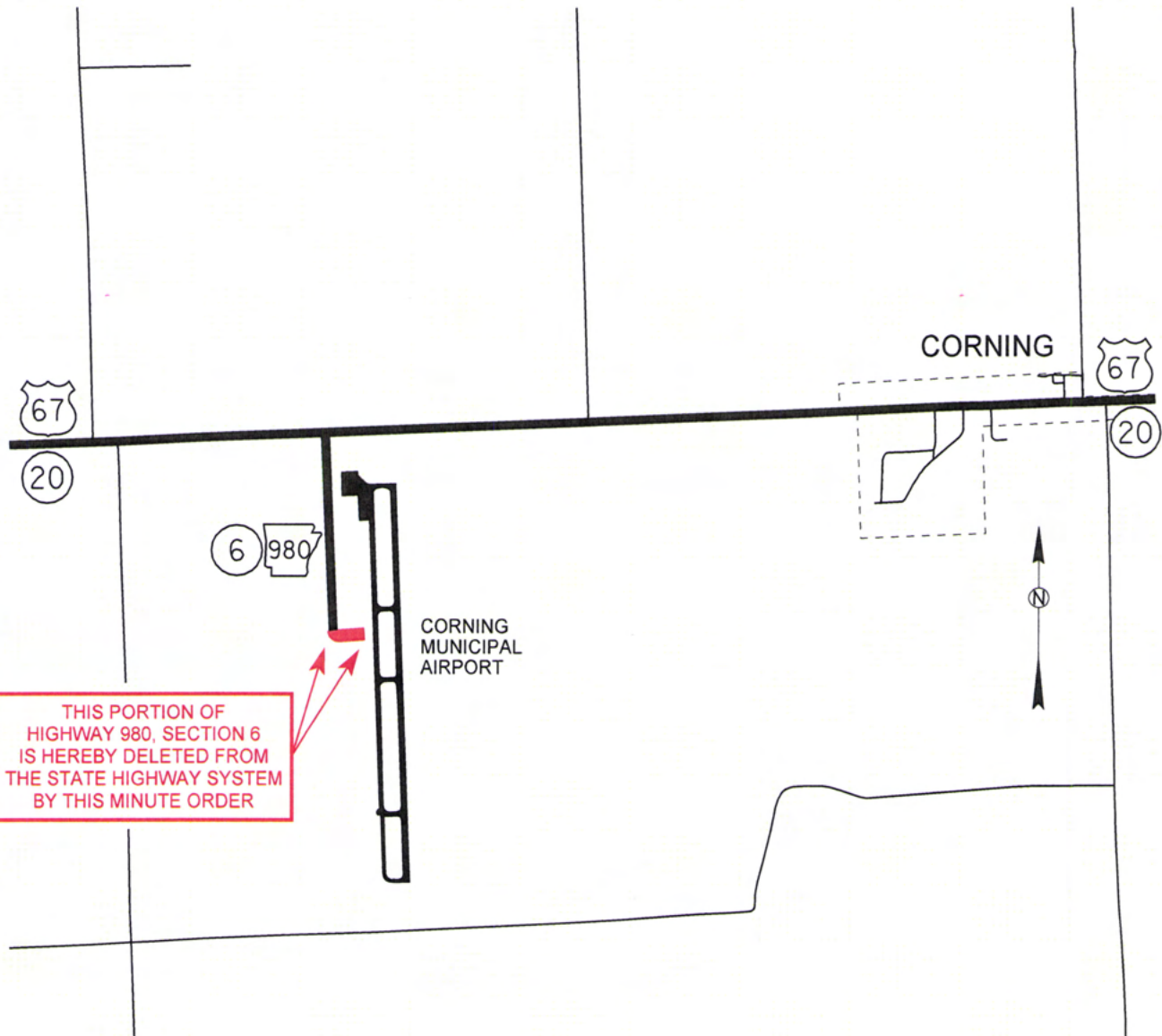
*B. K. L.*  
Chief Engineer

EFFECTIVE DATE

1-12-81



SKETCH SHOWING  
CHANGES TO THE STATE HIGHWAY SYSTEM  
VICINITY OF CORNING  
CLAY COUNTY



ROUTE & SECTION	MILES	
	OLD	NEW
S.H. 980, SECTION 6	0.47	0.41
TOTAL CHANGE	- 0.06	

AUTHORIZED BY ACTION OF  
ARKANSAS STATE HIGHWAY COMMISSION

MINUTE ORDER NO. 2010 - 012

DATE JANUARY 20, 2010

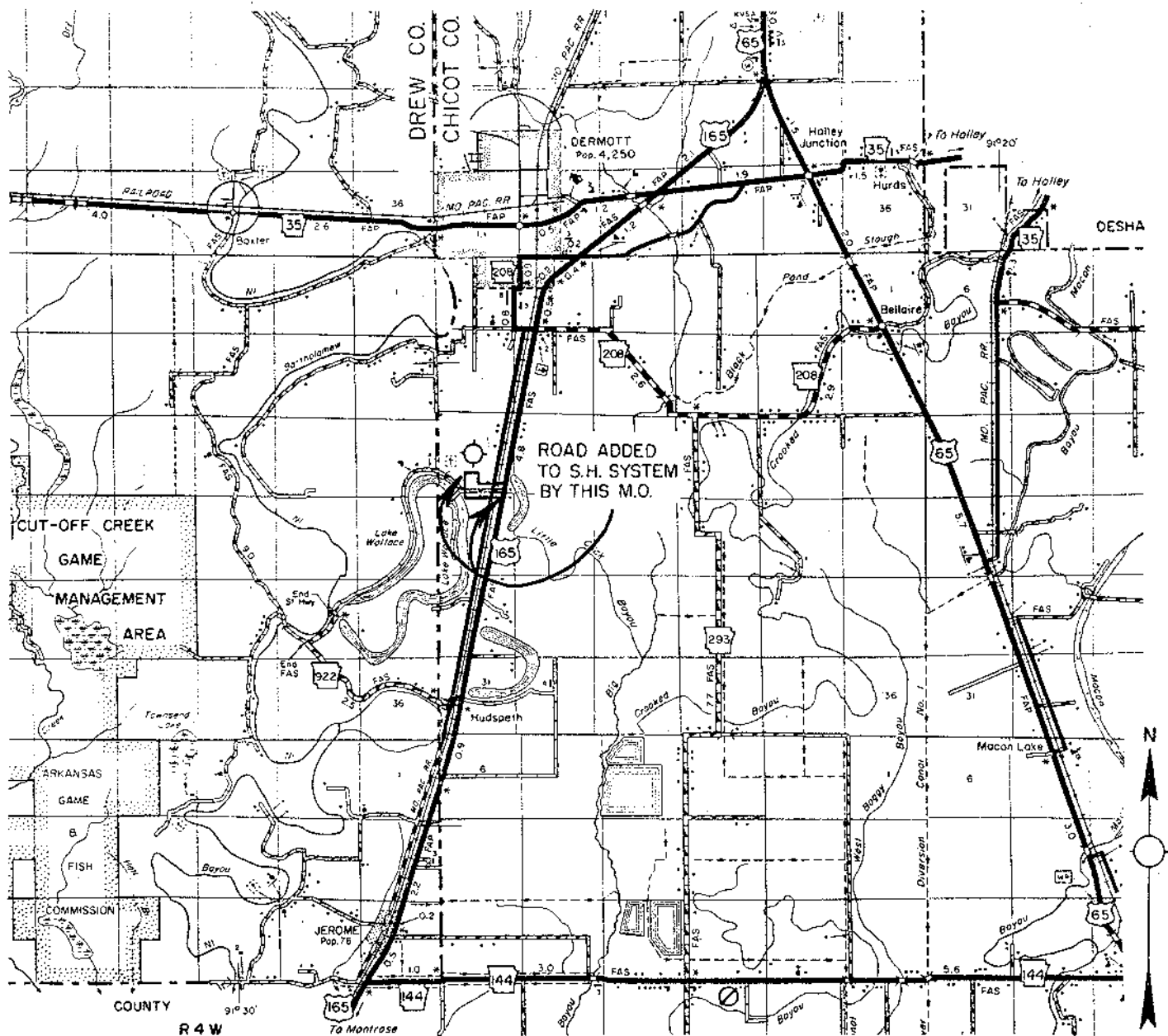
EFFECTIVE DATE 2/3/2010

APPROVED

DRAWN 2-15-78

SKETCH SHOWING LOCATION OF  
ROAD ADDED TO STATE HIGHWAY SYSTEM  
TO PROVIDE ACCESS TO THE DERMOTT MUNICIPAL AIRPORT  
CHICOT COUNTY

ROAD ADDED IN ACCORDANCE WITH ACT 248 OF 1971  
TO BE DESIGNATED STATE HIGHWAY 980, SECTION 7



AUTHORIZED BY ACTION OF  
ARKANSAS STATE HIGHWAY COMMISSION  
MINUTE ORDER NO. 78-63  
DATE 2-22-78

ROUTE & SECTION	MILES	
	OLD	NEW
S.H. 980 S-7	0.00	0.20
TOTAL CHANGE	+0.20	

APPROVED B.K. [Signature]  
Deputy Director & Chief Engineer  
EFFECTIVE DATE 2-27-78



AUTHORIZED BY ACTION OF  
ARKANSAS STATE HIGHWAY COMMISSION  
MINUTE ORDER NO. 73-148  
DATE March 28, 1973

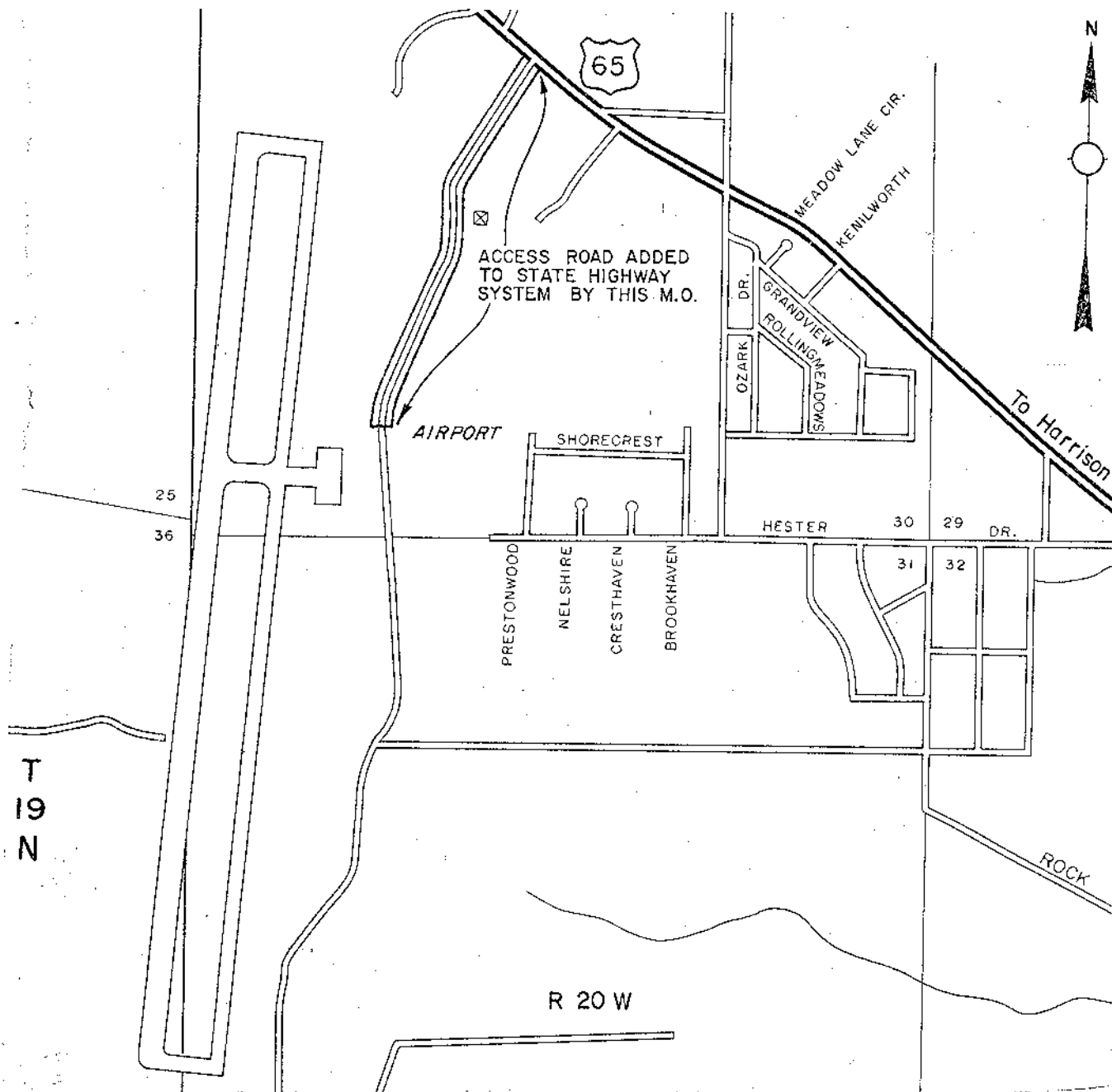
ROUTE & SECTION	MILES	
	OLD	NEW
S.H. 980 S-II	0.00	± 1.0
TOTAL CHANGE	+ 1.0	

APPROVED B. K. Lopez  
Chief Engineer

EFFECTIVE DATE

DRAWN 3-6-75

SKETCH SHOWING LOCATION OF  
ROAD ADDED TO STATE HIGHWAY SYSTEM  
TO PROVIDE ACCESS TO THE HARRISON MUNICIPAL AIRPORT  
BOONE COUNTY  
ROAD ADDED IN ACCORDANCE WITH ACT 248 OF 1971  
TO BE DESIGNATED STATE HIGHWAY 980, SECTION 12

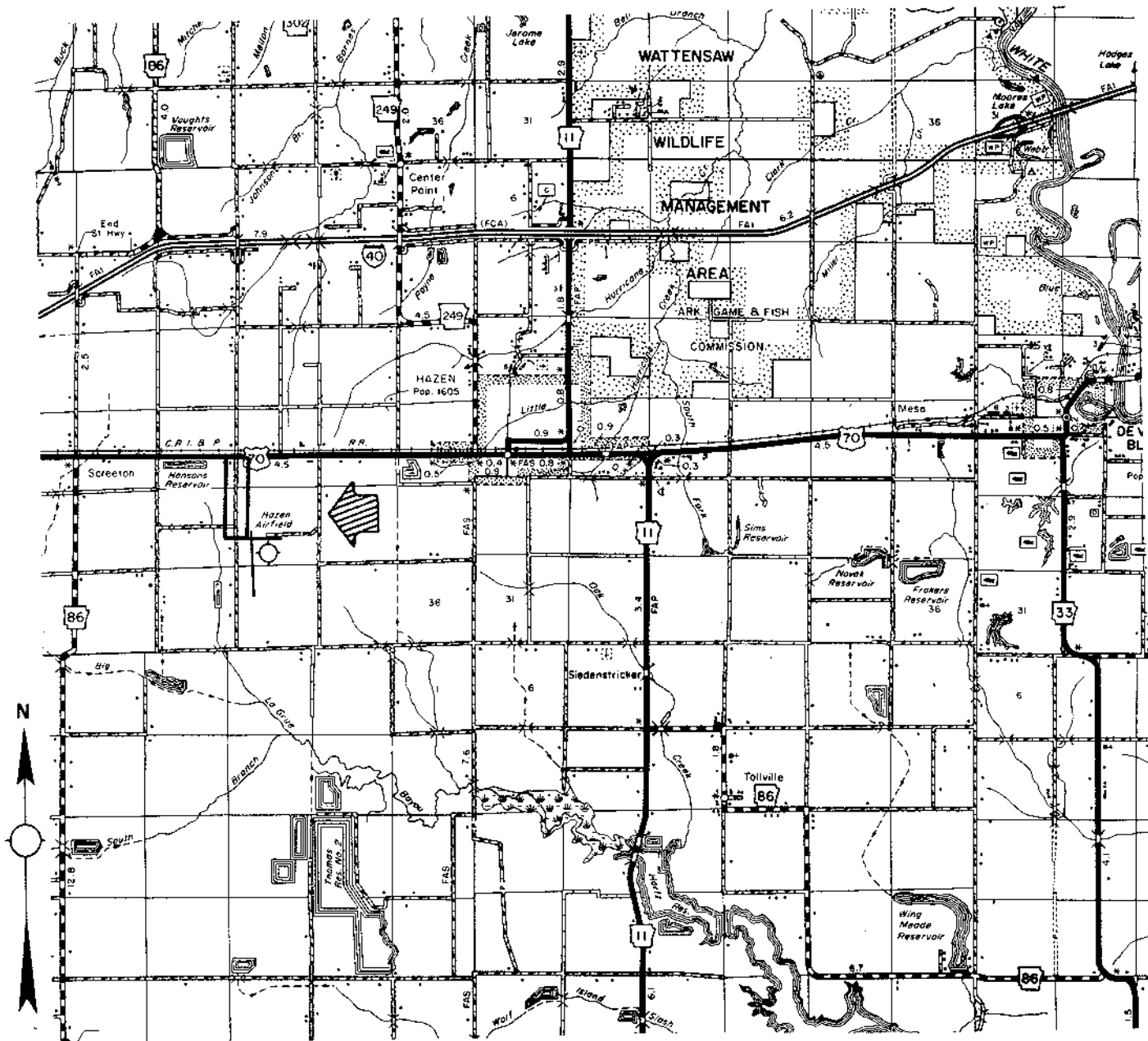


AUTHORIZED BY ACTION OF  
ARKANSAS STATE HIGHWAY COMMISSION  
MINUTE ORDER NO. 75-70  
DATE 3-26-75

ROUTE & SECTION	MILES	
	OLD	NEW
S. H. 980 S-12	0.00	0.45
TOTAL CHANGE	+ 0.45	

APPROVED B. K. [Signature]  
Deputy Director & Chief Engineer  
EFFECTIVE DATE 6-5-75

SKETCH SHOWING LOCATION OF  
ROAD ADDED TO STATE HIGHWAY SYSTEM  
TO PROVIDE ACCESS TO THE HAZEN MUNICIPAL AIRPORT  
PRAIRIE COUNTY  
ROAD ADDED IN ACCORDANCE WITH ACT 248 OF 1971  
TO BE DESIGNATED STATE HIGHWAY 980, SECTION 13



AUTHORIZED BY ACTION OF  
ARKANSAS STATE HIGHWAY COMMISSION  
MINUTE ORDER NO. 85-548  
DATE November 7, 1985

ROUTE & SECTION	MILES	
	OLD	NEW
S.H. 980 S-13	0.00	1.12
TOTAL CHANGE	+ 1.12	

APPROVED

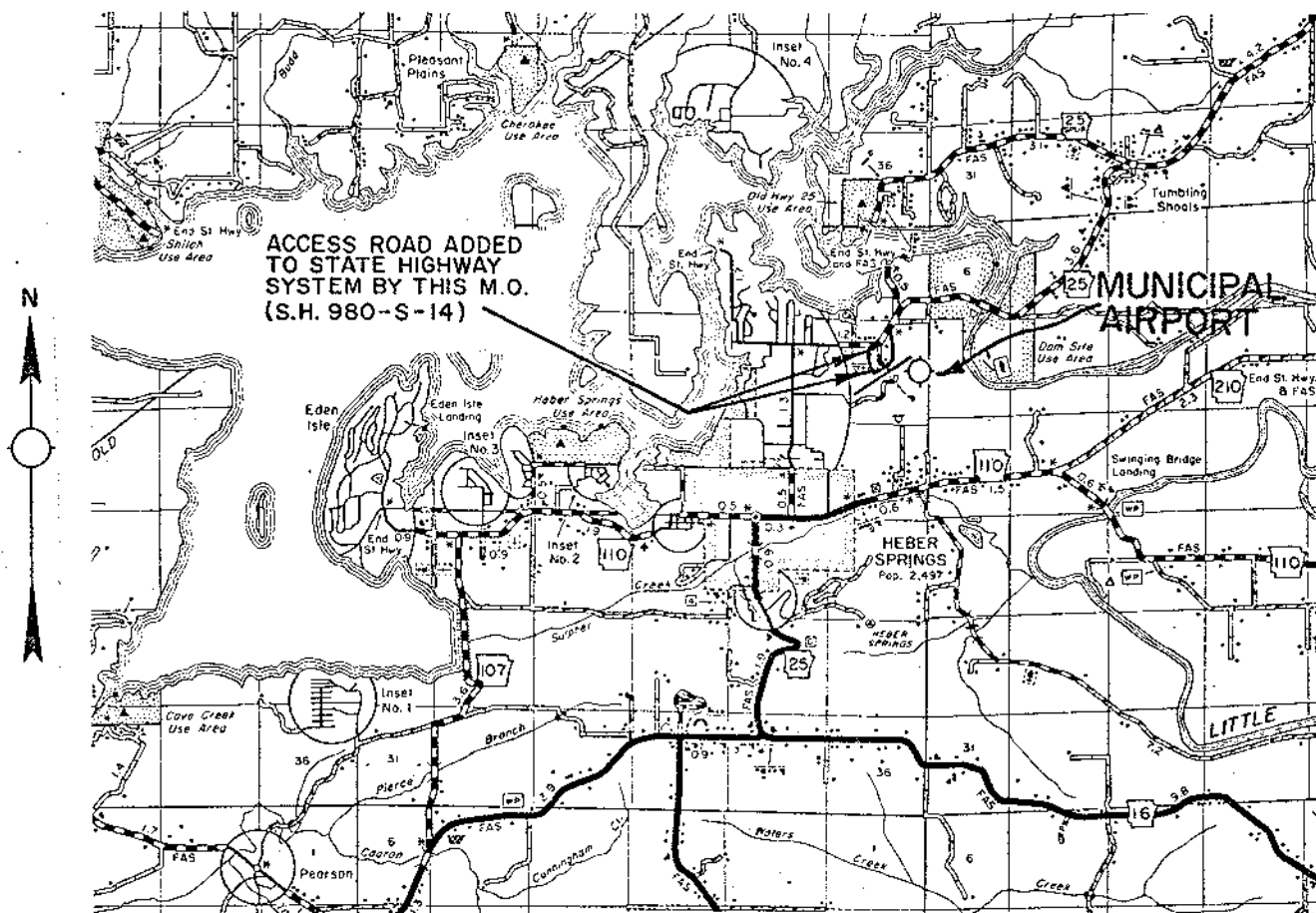
*Charles E. Venable*  
Chief Engineer

EFFECTIVE DATE

1-3-91



SKETCH SHOWING LOCATION OF  
ROAD ADDED TO STATE HIGHWAY SYSTEM  
TO PROVIDE ACCESS TO THE HEBER SPRINGS MUNICIPAL AIRPORT  
CLEBURNE COUNTY  
ROAD ADDED IN ACCORDANCE WITH ACT 248 OF 1971  
TO BE DESIGNATED STATE HIGHWAY 980, SECTION 14



AUTHORIZED BY ACTION OF  
ARKANSAS STATE HIGHWAY COMMISSION  
MINUTE ORDER NO. 72-152  
DATE 3-22-72

ROUTE & SECTION	MILES	
	OLD	NEW
S.H. 980-S-14	0.00	0.20
TOTAL CHANGE	+0.20	

APPROVED

*B.K. [Signature]*  
Chief Engineer

EFFECTIVE DATE

8-12-81

SKETCH SHOWING LOCATION OF  
ROAD ADDED TO STATE HIGHWAY SYSTEM  
TO PROVIDE ACCESS TO THE LAKE VILLAGE MUNICIPAL AIRPORT  
CHICOT COUNTY  
ROAD ADDED IN ACCORDANCE WITH ACT 248 OF 1971  
TO BE DESIGNATED STATE HIGHWAY 980, SECTION 17



AUTHORIZED BY ACTION OF  
ARKANSAS STATE HIGHWAY COMMISSION

MINUTE ORDER NO. 88-369

DATE August 24, 1988

APPROVED

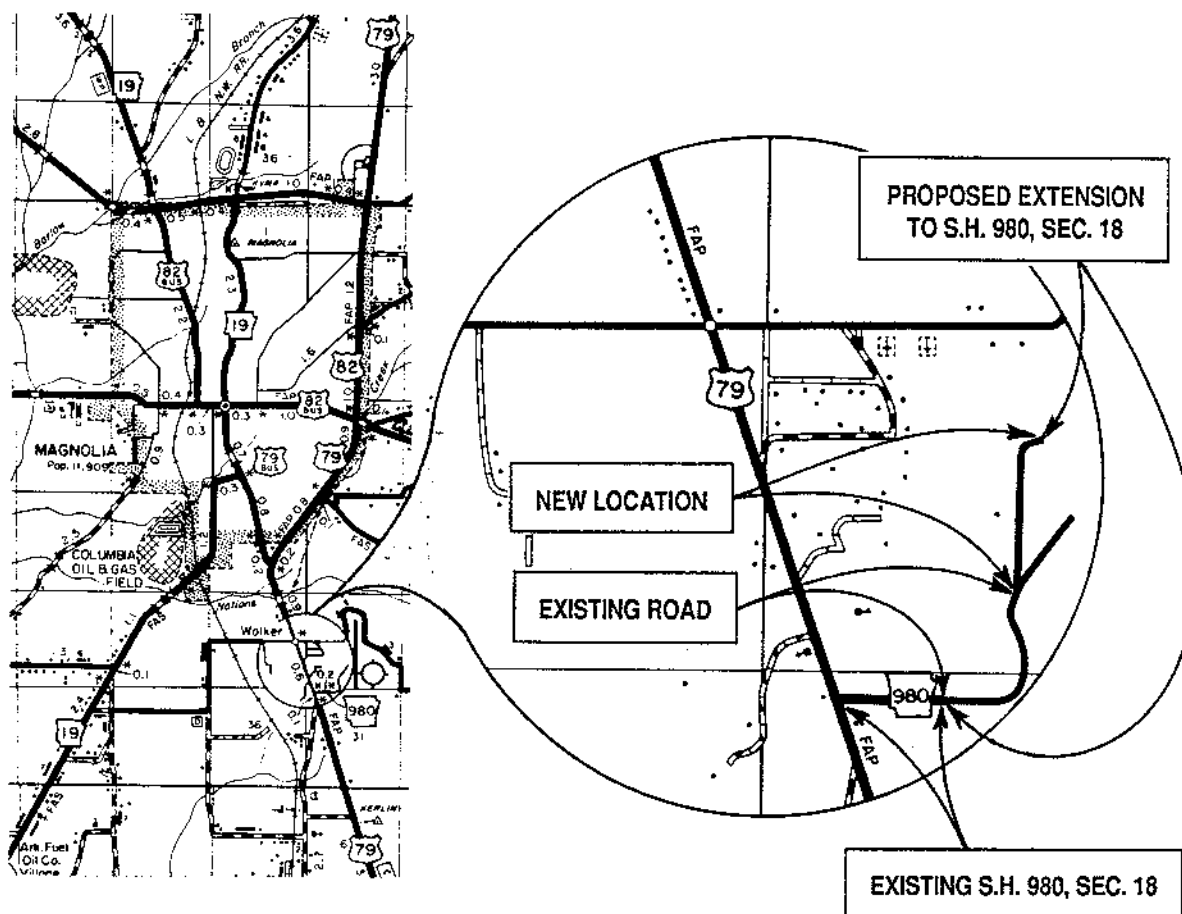
*Robert M. Winters*  
CHIEF ENGINEER

EFFECTIVE DATE

9-22-98

ROUTE & SECTION	MILES	
	OLD	NEW
S.H. 980, S-17	0.00	1.70
TOTAL CHANGE	+ 1.70	

**SKETCH SHOWING LOCATION OF  
ROAD ADDED TO STATE HIGHWAY SYSTEM  
TO PROVIDE ACCESS TO THE MAGNOLIA MUNICIPAL AIRPORT  
COLUMBIA COUNTY  
ROAD ADDED IN ACCORDANCE WITH ACT 248 OF 1971  
TO BE DESIGNATED STATE HIGHWAY 980, SECTION 18**



ROUTE & SECTION	MILES	
	OLD	NEW
S.H. 980, S-18	0.15	0.65
TOTAL CHANGE	+ 0.50	

AUTHORIZED BY ACTION OF  
ARKANSAS STATE HIGHWAY COMMISSION

MINUTE ORDER NO. 88-481

DATE November 16, 1988

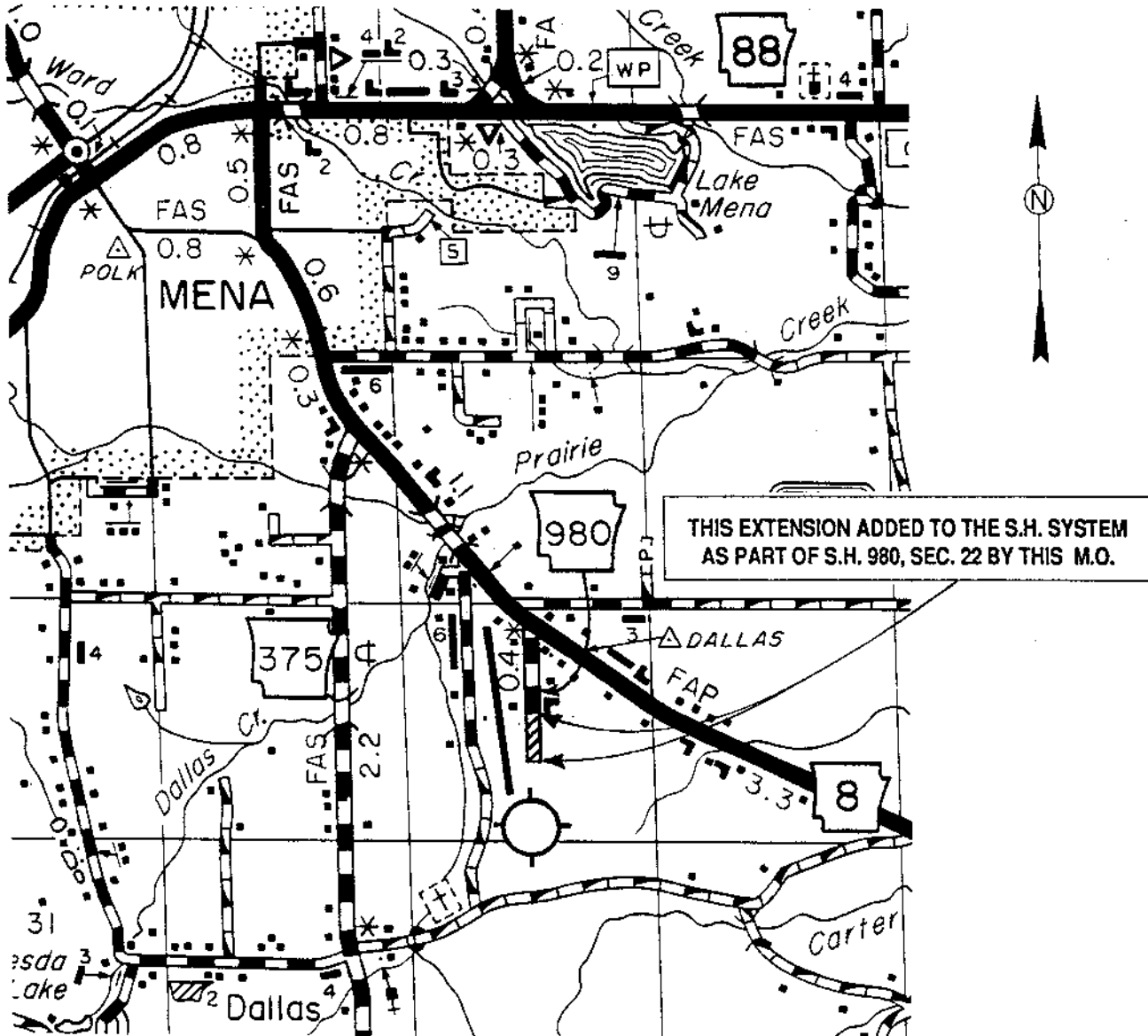
APPROVED

*Charles E. Venable*  
CHIEF ENGINEER

EFFECTIVE DATE

11/20/91

**SKETCH SHOWING  
PROPOSED AIRPORT ACCESS ROAD EXTENSION  
VICINITY OF MENA  
POLK COUNTY**



AUTHORIZED BY ACTION OF  
ARKANSAS STATE HIGHWAY COMMISSION

MINUTE ORDER NO. 89-159

DATE April 26, 1989

APPROVED

*Roger Gilmour*  
CHIEF ENGINEER

EFFECTIVE DATE

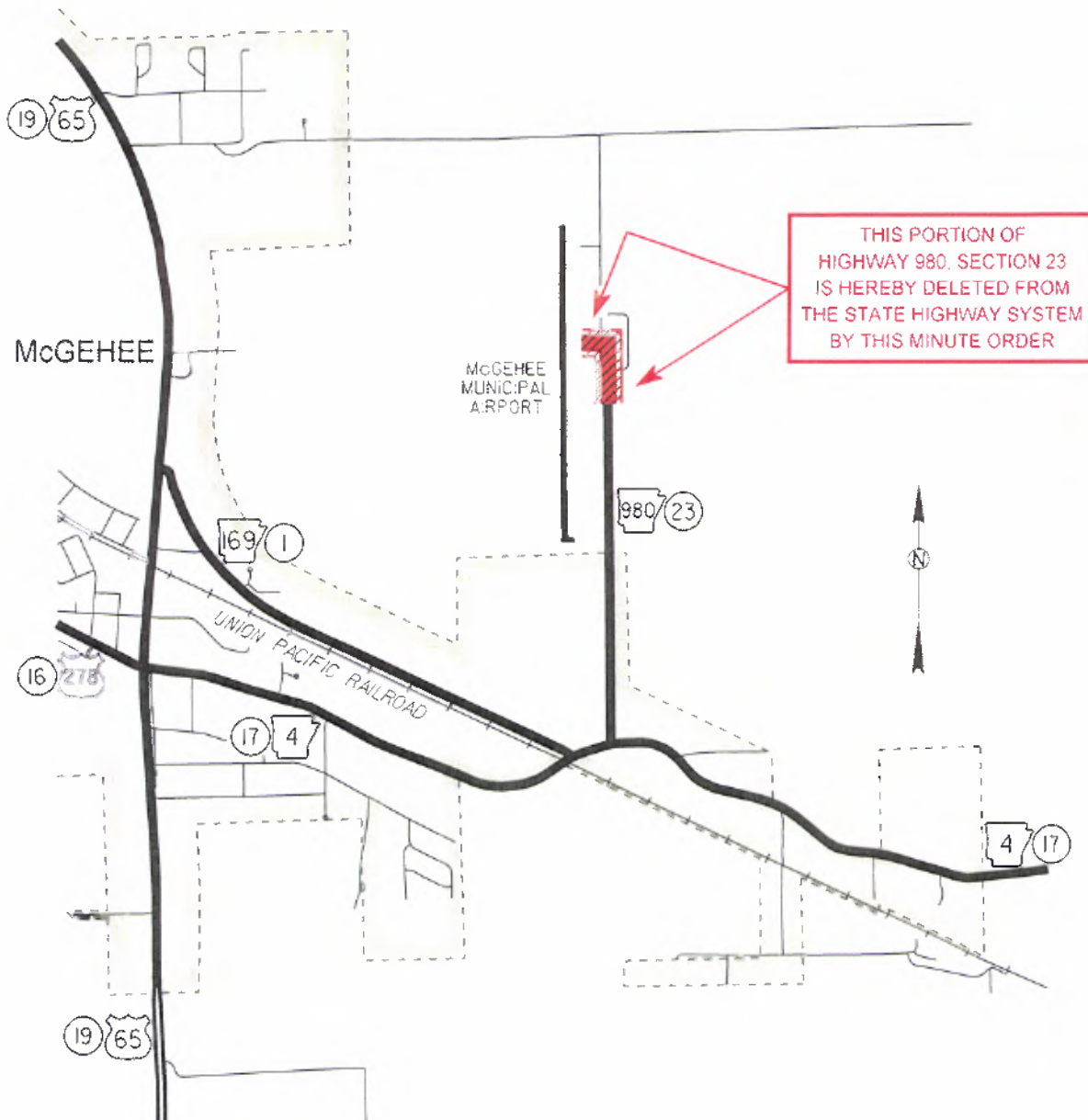
2-1-95

ROUTE & SECTION	MILES	
	OLD	NEW
S.H. 980, S-22	0.42	0.67
TOTAL CHANGE	<del>0.25</del>	0.25

71

7.29

# SKETCH SHOWING CHANGES TO THE STATE HIGHWAY SYSTEM VICINITY OF McGEHEE DESHA COUNTY



ROUTE & SECTION	MILES	
	OLD	NEW
S.H. 980, SECTION 23	0.95	0.82
TOTAL CHANGE	-0.13	

AUTHORIZED BY ACTION OF  
ARKANSAS STATE HIGHWAY COMMISSION

MINUTE ORDER NO. 2008 - 158

DATE NOVEMBER 19, 2008

EFFECTIVE DATE 12/29/08

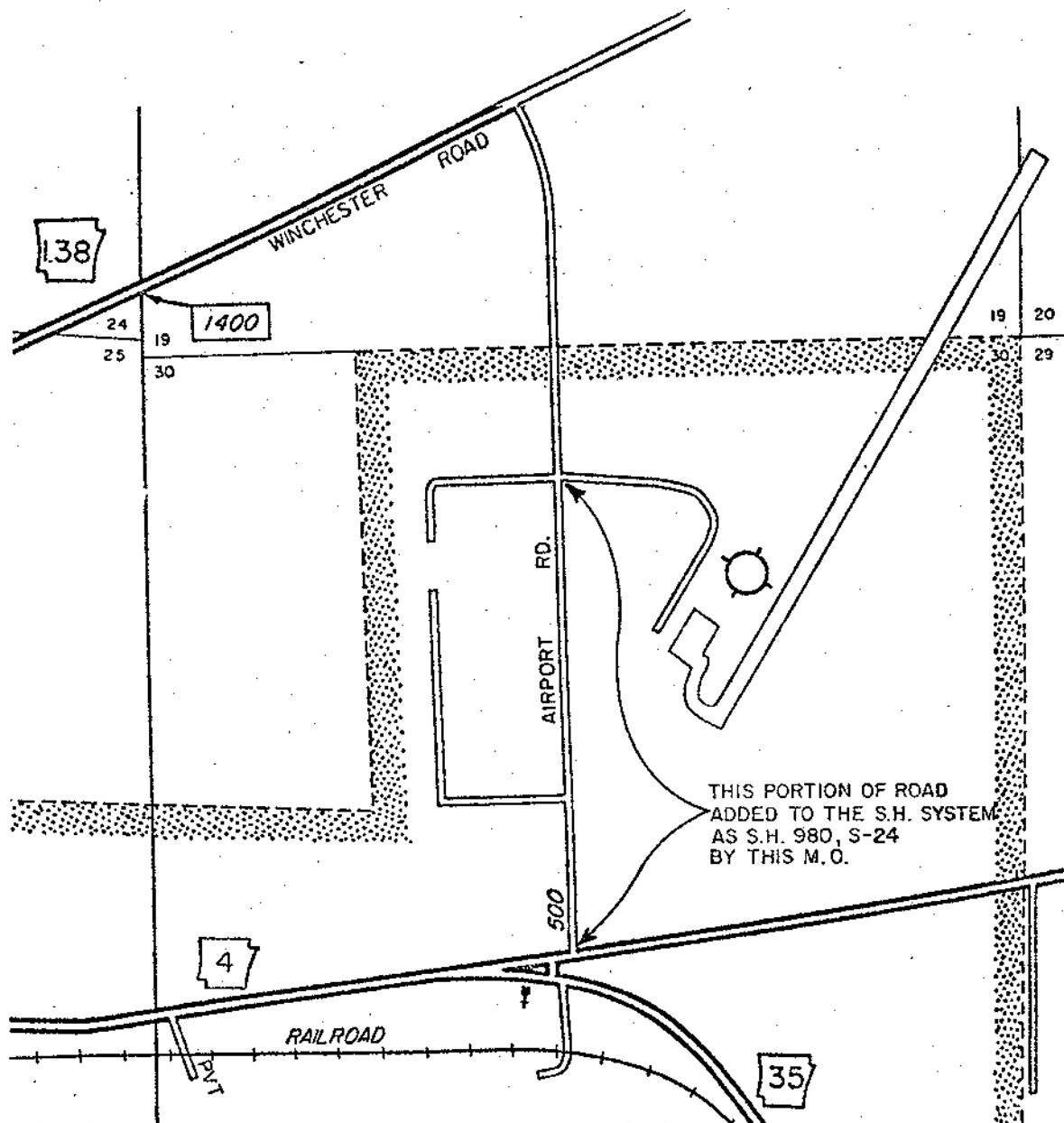
APPROVED

*[Signature]*



DRAWN 2-26-87

SKETCH SHOWING LOCATION OF  
ROAD ADDED TO STATE HIGHWAY SYSTEM  
TO PROVIDE ACCESS TO THE MONTICELLO MUNICIPAL AIRPORT  
DREW COUNTY  
ROAD ADDED IN ACCORDANCE WITH ACT 248 OF 1971  
TO BE DESIGNATED STATE HIGHWAY 980, SECTION 24



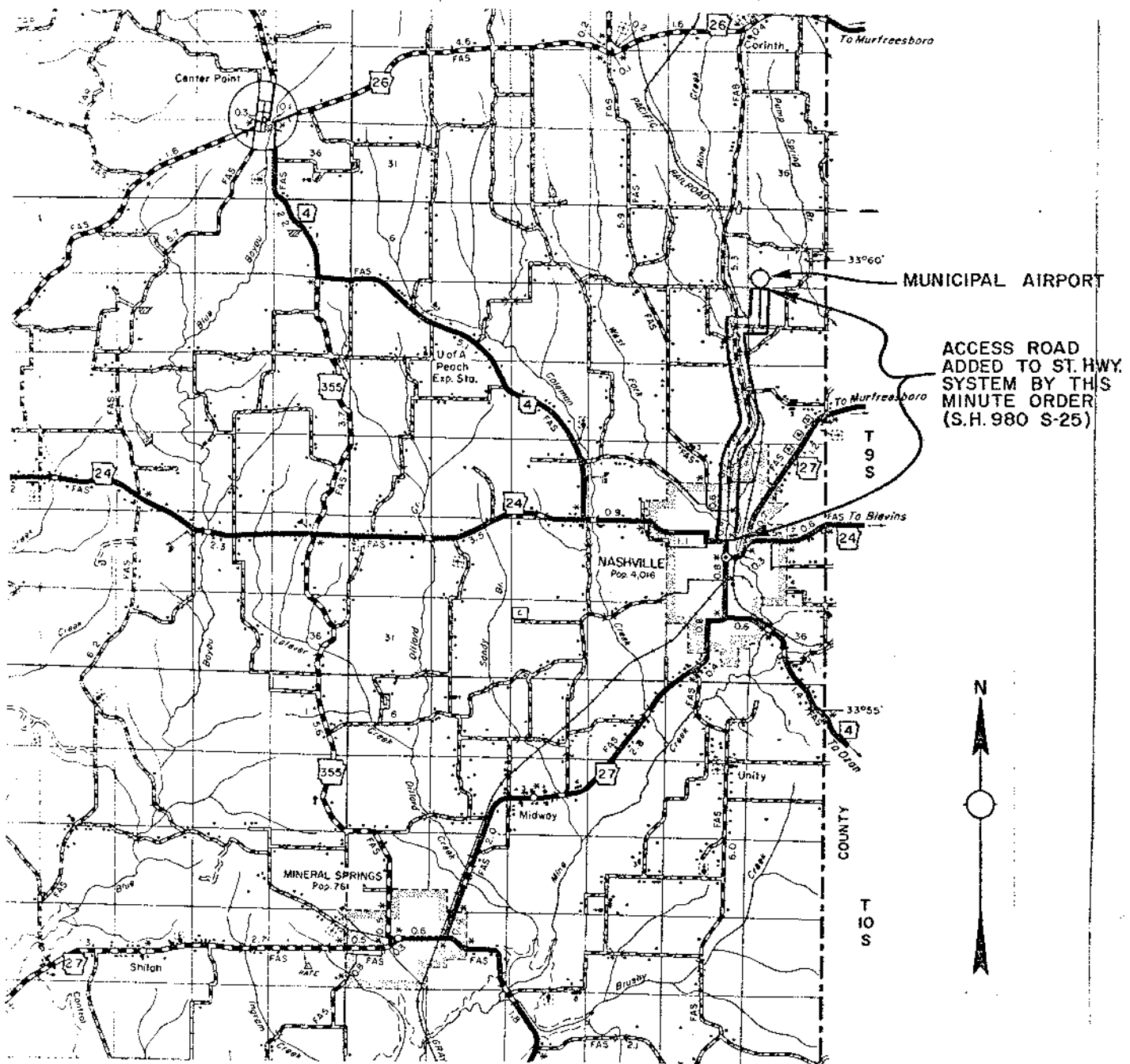
AUTHORIZED BY ACTION OF  
ARKANSAS STATE HIGHWAY COMMISSION  
MINUTE ORDER NO. 87-098  
DATE 3-2-87

ROUTE & SECTION	MILES	
	OLD	NEW
S.H. 980, S-24	0.00	0.50
TOTAL CHANGE	+ 0.50	

APPROVED B.K. Long  
Chief Engineer  
EFFECTIVE DATE 3-5-87

DRAWN 8-21-72

SKETCH SHOWING LOCATION OF  
ROAD ADDED TO STATE HIGHWAY SYSTEM  
TO PROVIDE ACCESS TO THE NASHVILLE MUNICIPAL AIRPORT  
HOWARD COUNTY  
ROAD ADDED IN ACCORDANCE WITH ACT 248 OF 1971  
TO BE DESIGNATED STATE HIGHWAY 980, SECTION 25



AUTHORIZED BY ACTION OF  
ARKANSAS STATE HIGHWAY COMMISSION  
MINUTE ORDER NO. 72-418  
DATE September 20, 1972

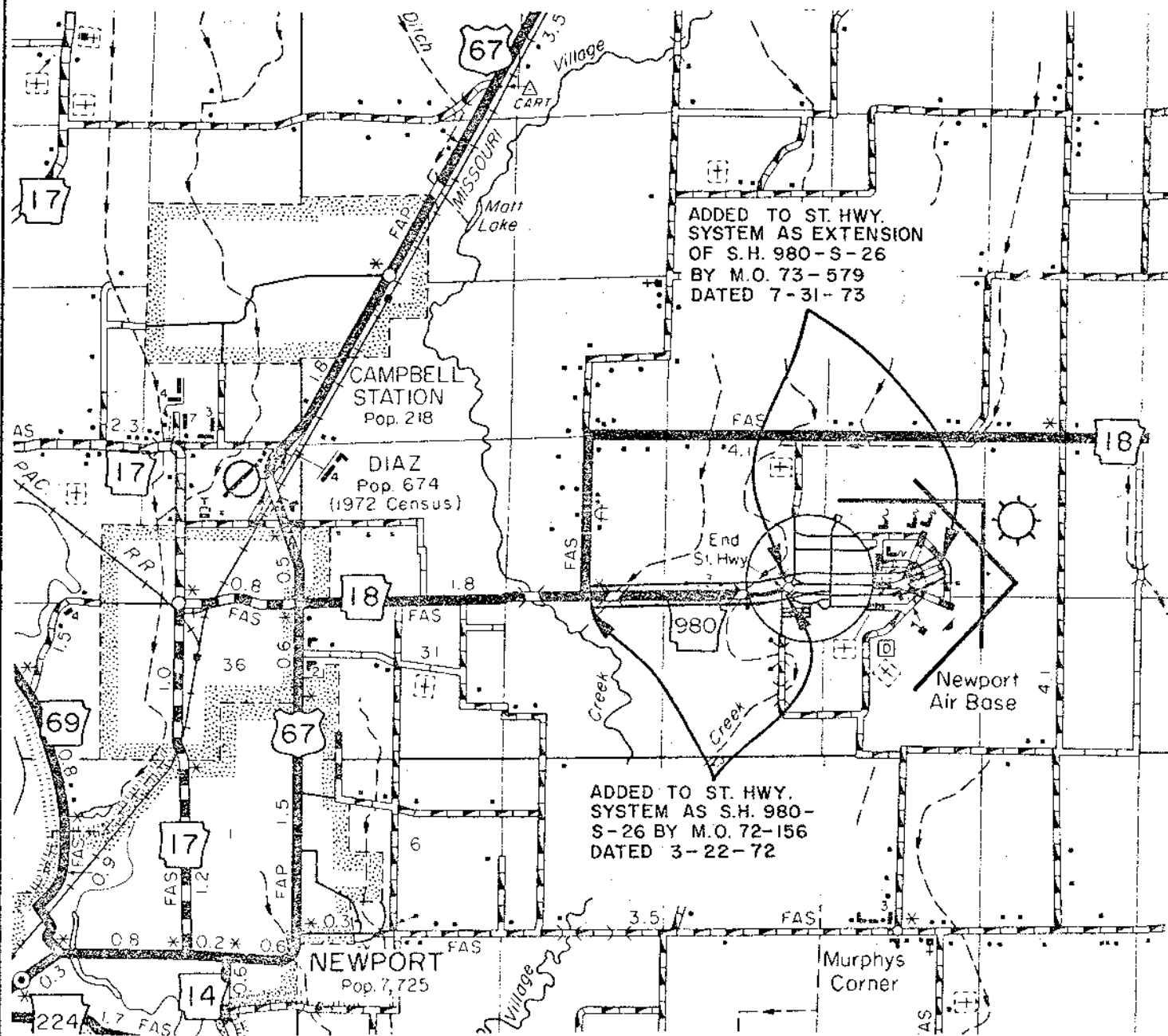
ROUTE & SECTION	MILES	
	OLD	NEW
S.H. 980 S-25	0.00	3.40
TOTAL CHANGE	+ 3.40	

D-16

APPROVED *B.K. Lynn*  
Chief Engineer  
EFFECTIVE DATE 11-21-77

DRAWN 8-9-73

SKETCH SHOWING LOCATION OF  
ROAD ADDED TO STATE HIGHWAY SYSTEM  
TO PROVIDE ACCESS TO THE NEWPORT MUNICIPAL AIRPORT  
JACKSON COUNTY  
ROAD ADDED IN ACCORDANCE WITH ACT 248 OF 1971  
TO BE DESIGNATED STATE HIGHWAY 980, SECTION 26



AUTHORIZED BY ACTION OF  
ARKANSAS STATE HIGHWAY COMMISSION  
MINUTE ORDER NOS. 72-156 OF 3-22-72  
73-579 OF 7-31-73

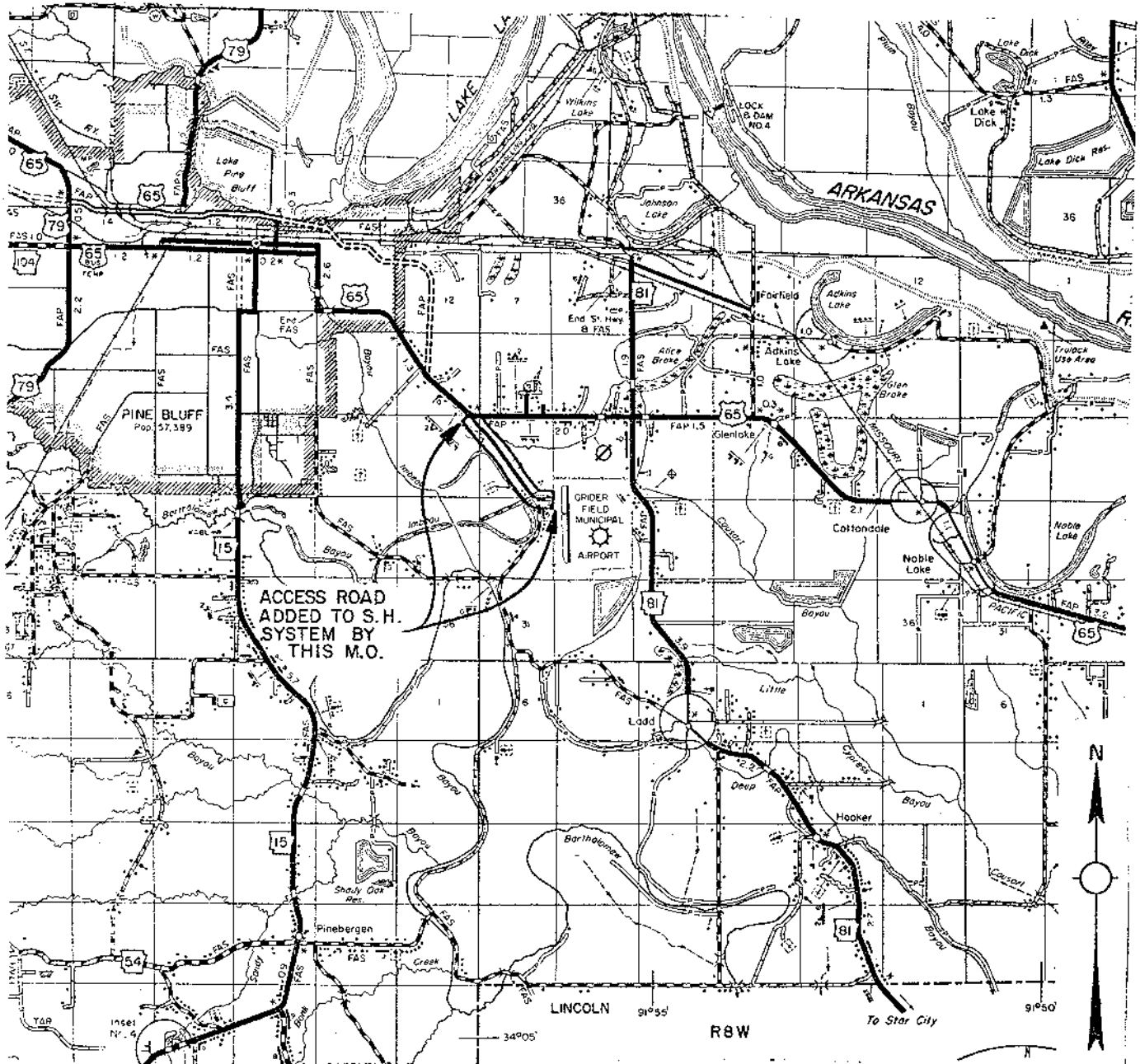
ROUTE & SECTION	MILES	
	OLD	NEW
S.H. 980-S-26	1.30	2.40
TOTAL CHANGE	+1.10	

APPROVED B.K. Cope  
Deputy Director & Chief Engineer  
EFFECTIVE DATE 8-9-73

DRAWN 7-5-73

SKETCH SHOWING LOCATION OF  
ROAD ADDED TO STATE HIGHWAY SYSTEM  
TO PROVIDE ACCESS TO THE PINE BLUFF MUNICIPAL AIRPORT  
JEFFERSON COUNTY

ROAD ADDED IN ACCORDANCE WITH ACT 248 OF 1971  
TO BE DESIGNATED STATE HIGHWAY 980, SECTION 28



AUTHORIZED BY ACTION OF  
ARKANSAS STATE HIGHWAY COMMISSION  
MINUTE ORDER NO. 73-560  
DATE 7-31-73

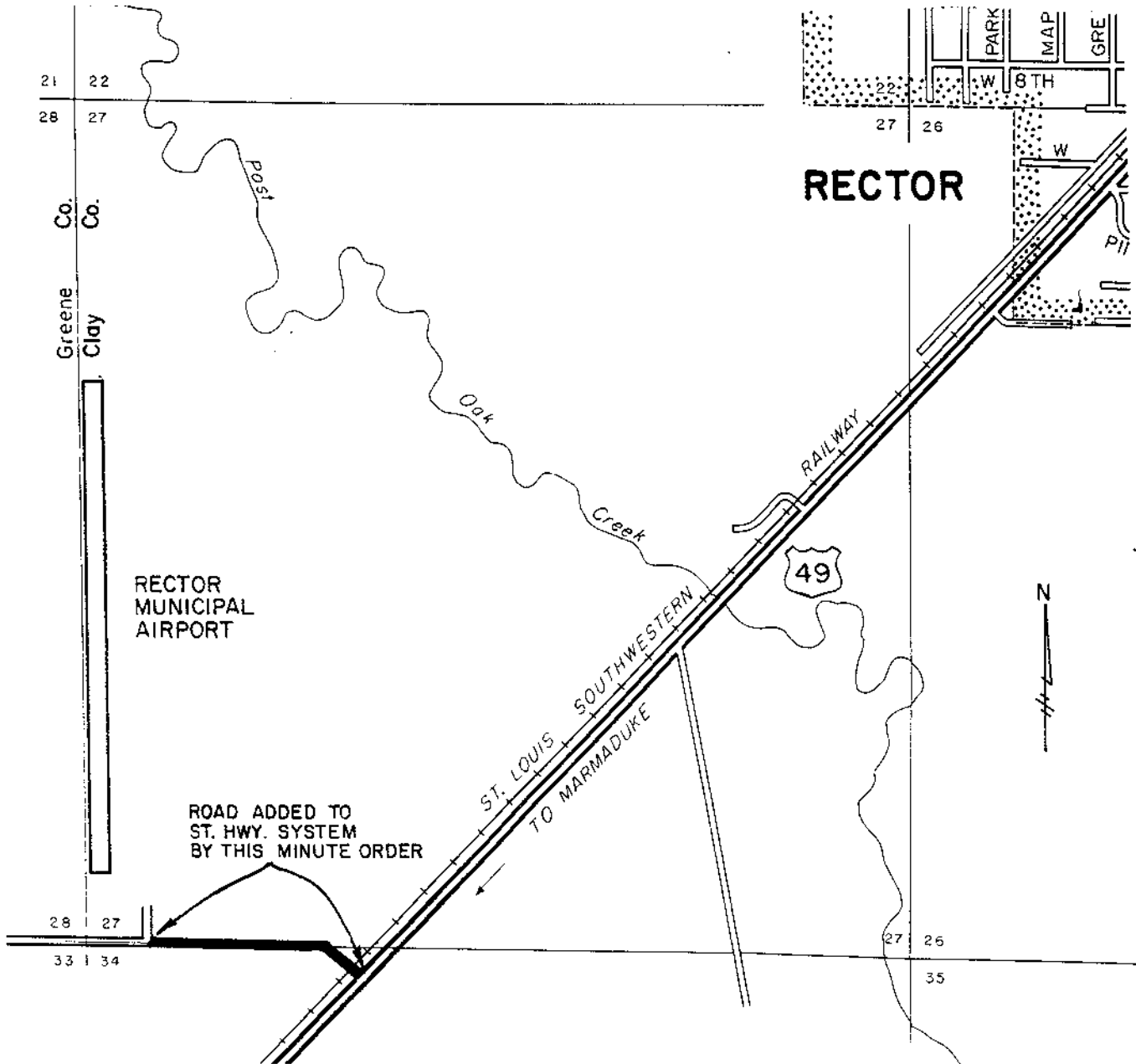
ROUTE & SECTION	MILES	
	OLD	NEW
S.H. 980 S-28	0.00	1.60
TOTAL CHANGE	+1.60	

APPROVED B.K. [Signature]  
Deputy Director & Chief Engineer  
EFFECTIVE DATE 1-26-78

DRAWN

SKETCH SHOWING LOCATION OF  
ROAD ADDED TO STATE HIGHWAY SYSTEM  
TO PROVIDE ACCESS TO THE RECTOR MUNICIPAL AIRPORT  
CLAY COUNTY

ROAD ADDED IN ACCORDANCE WITH ACT 248 OF 1971  
TO BE DESIGNATED STATE HIGHWAY 980, SECTION 30



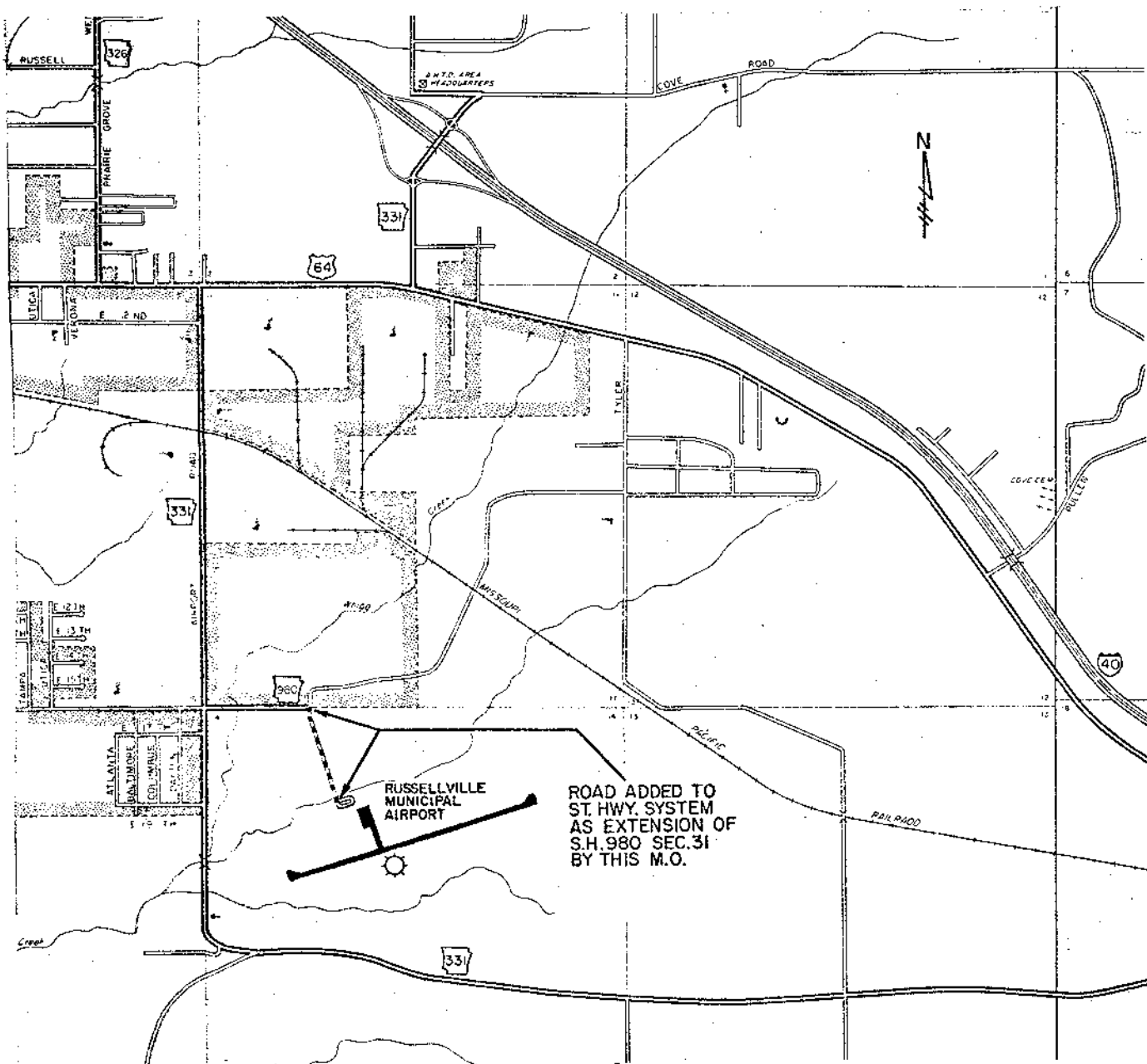
AUTHORIZED BY ACTION OF  
ARKANSAS STATE HIGHWAY COMMISSION  
MINUTE ORDER NO. 81-141  
DATE June 17, 1981

APPROVED *[Signature]*  
Chief Engineer  
EFFECTIVE DATE 1-3-95

ROUTE & SECTION	MILES	
	OLD	NEW
S. H. 980 S-30	0.00	0.30
TOTAL CHANGE	+ 0.30	



SKETCH SHOWING LOCATION OF  
ROAD ADDED TO STATE HIGHWAY SYSTEM  
TO PROVIDE ACCESS TO THE RUSSELLVILLE MUNICIPAL AIRPORT  
POPE COUNTY  
ROAD ADDED IN ACCORDANCE WITH ACT 248 OF 1971  
TO BE DESIGNATED STATE HIGHWAY 980, SECTION 31



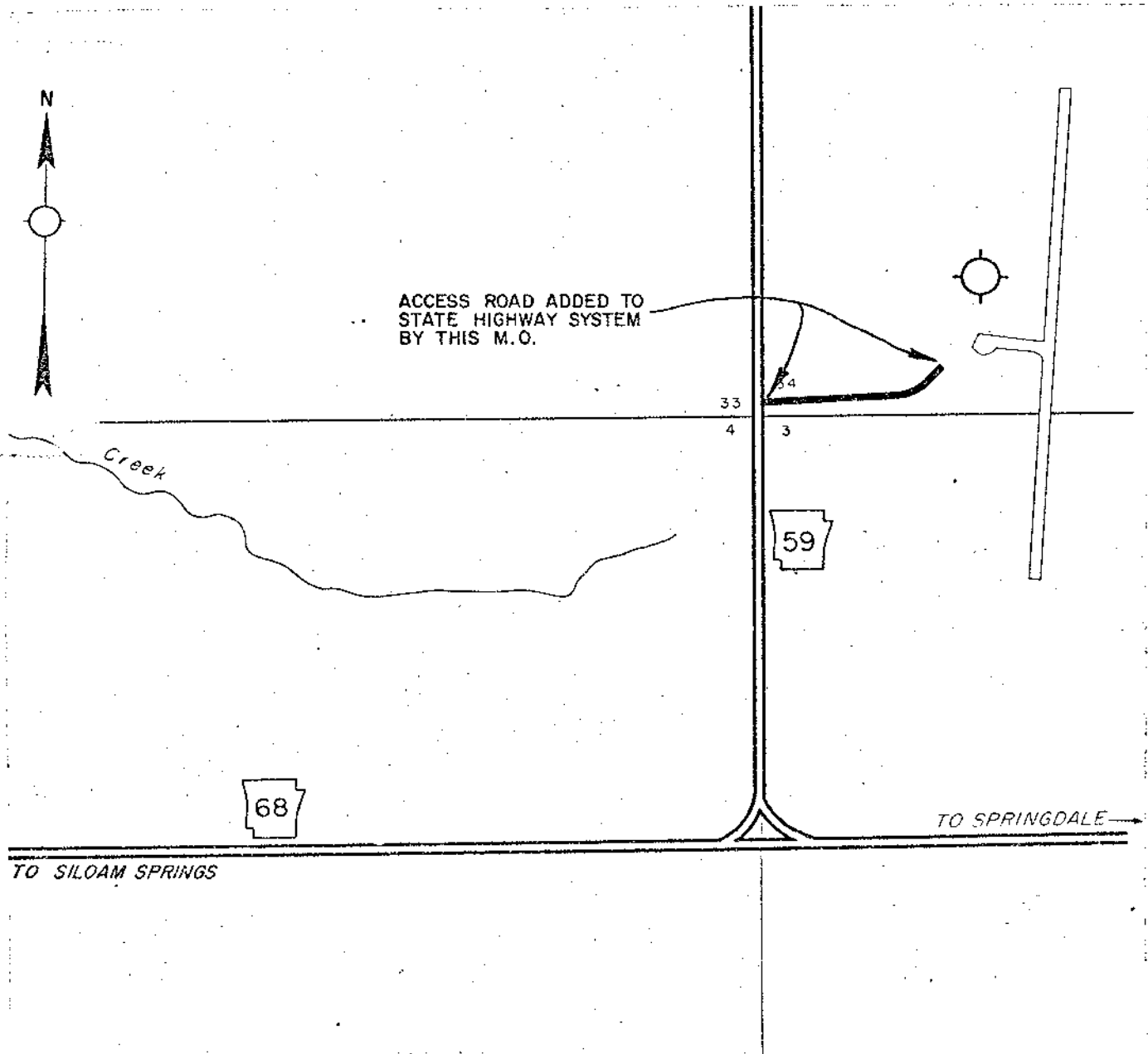
AUTHORIZED BY ACTION OF  
ARKANSAS STATE HIGHWAY COMMISSION  
MINUTE ORDER NO. 85-591  
DATE 12-5-85

ROUTE & SECTION	MILES	
	OLD	NEW
S.H. 980 S-31	0.24	0.47
TOTAL CHANGE	+0.23	

APPROVED B.K. Cooper  
Chief Engineer  
EFFECTIVE DATE 2-6-87

DRAWN 5-13-75

SKETCH SHOWING LOCATION OF  
ROAD ADDED TO STATE HIGHWAY SYSTEM  
TO PROVIDE ACCESS TO THE SILOAM SPRINGS MUNICIPAL AIRPORT  
BENTON COUNTY  
ROAD ADDED IN ACCORDANCE WITH ACT 248 OF 1971  
TO BE DESIGNATED STATE HIGHWAY 980, SECTION 32

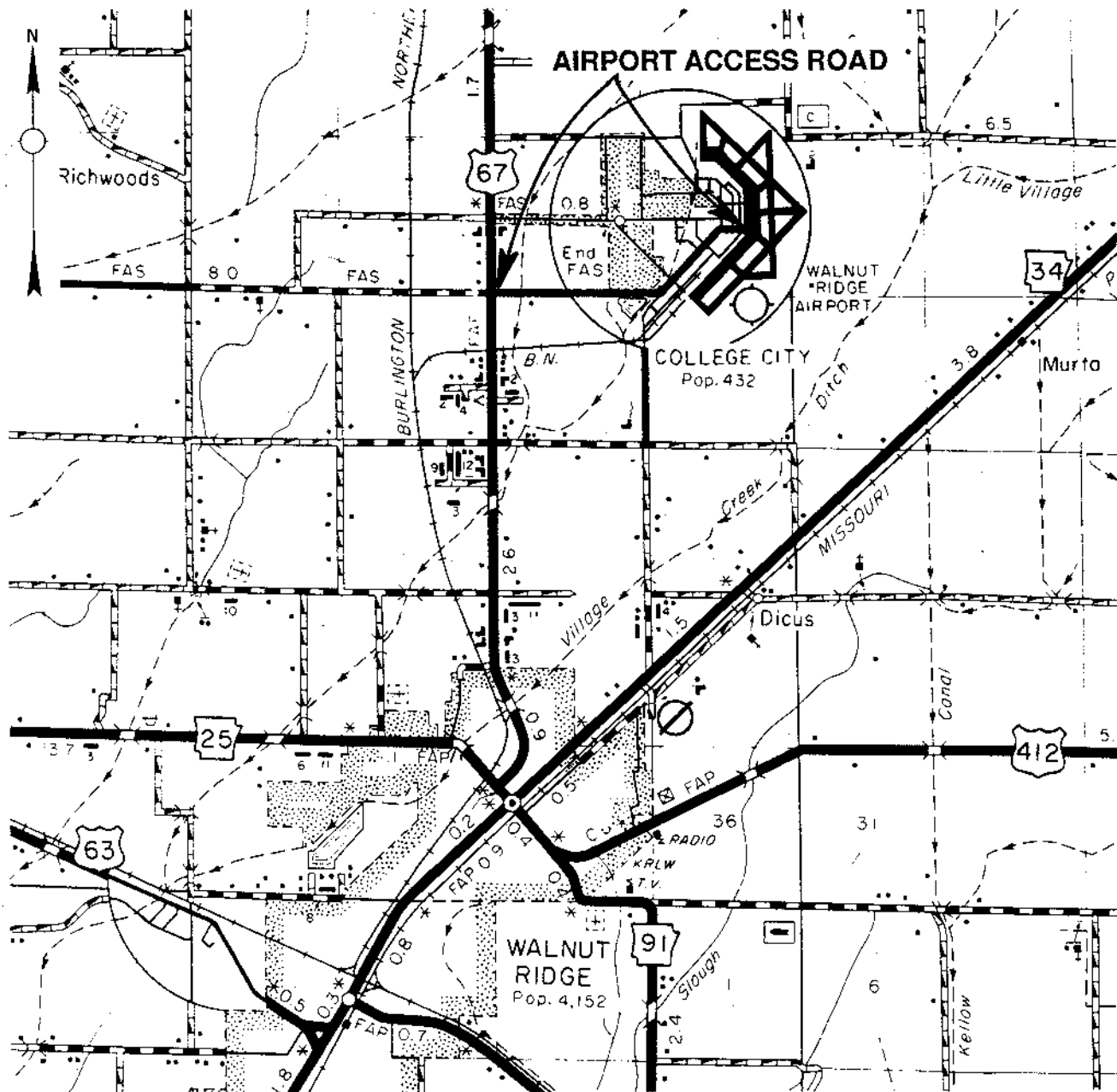


AUTHORIZED BY ACTION OF  
ARKANSAS STATE HIGHWAY COMMISSION  
MINUTE ORDER NO 75-219  
DATE 5-29-75

ROUTE & SECTION	MILES	
	OLD	NEW
S.H. 980 S-32	0.00	0.20
TOTAL CHANGE	+0.20	

APPROVED B. K. [Signature]  
Deputy Director & Chief Engineer  
EFFECTIVE DATE 7-30-1975

# SKETCH SHOWING AIRPORT ACCESS ROAD VICINITY OF WALNUT RIDGE LAWRENCE COUNTY



AUTHORIZED BY ACTION OF  
ARKANSAS STATE HIGHWAY COMMISSION  
MINUTE ORDER NO. 88-086  
DATE March 3, 1988

APPROVED

EFFECTIVE DATE

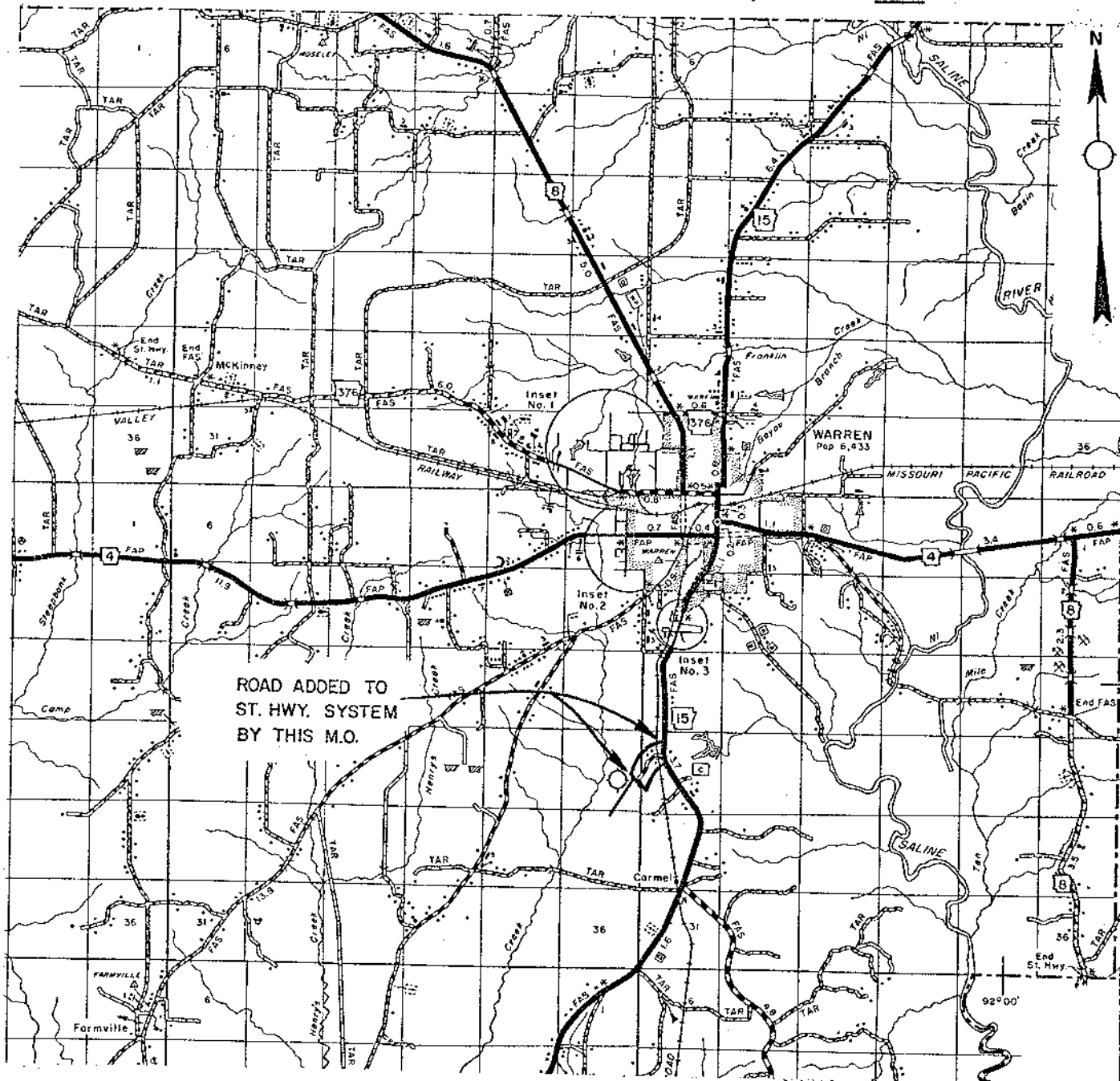
*Roger Almon*  
9/29/94

ROUTE & SECTION	MILES	
	OLD	NEW
S.H. 980, S-35	0.00	1.93
TOTAL CHANGE	+1.93	

DRAWN 8-13-74

SKETCH SHOWING LOCATION OF  
ROAD ADDED TO STATE HIGHWAY SYSTEM  
TO PROVIDE ACCESS TO THE WARREN MUNICIPAL AIRPORT  
BRADLEY COUNTY

ROAD ADDED IN ACCORDANCE WITH ACT 248 OF 1971  
TO BE DESIGNATED STATE HIGHWAY 980, SECTION 36



AUTHORIZED BY ACTION OF  
ARKANSAS STATE HIGHWAY COMMISSION  
MINUTE ORDER NO. 74-496  
DATE 8-28-74

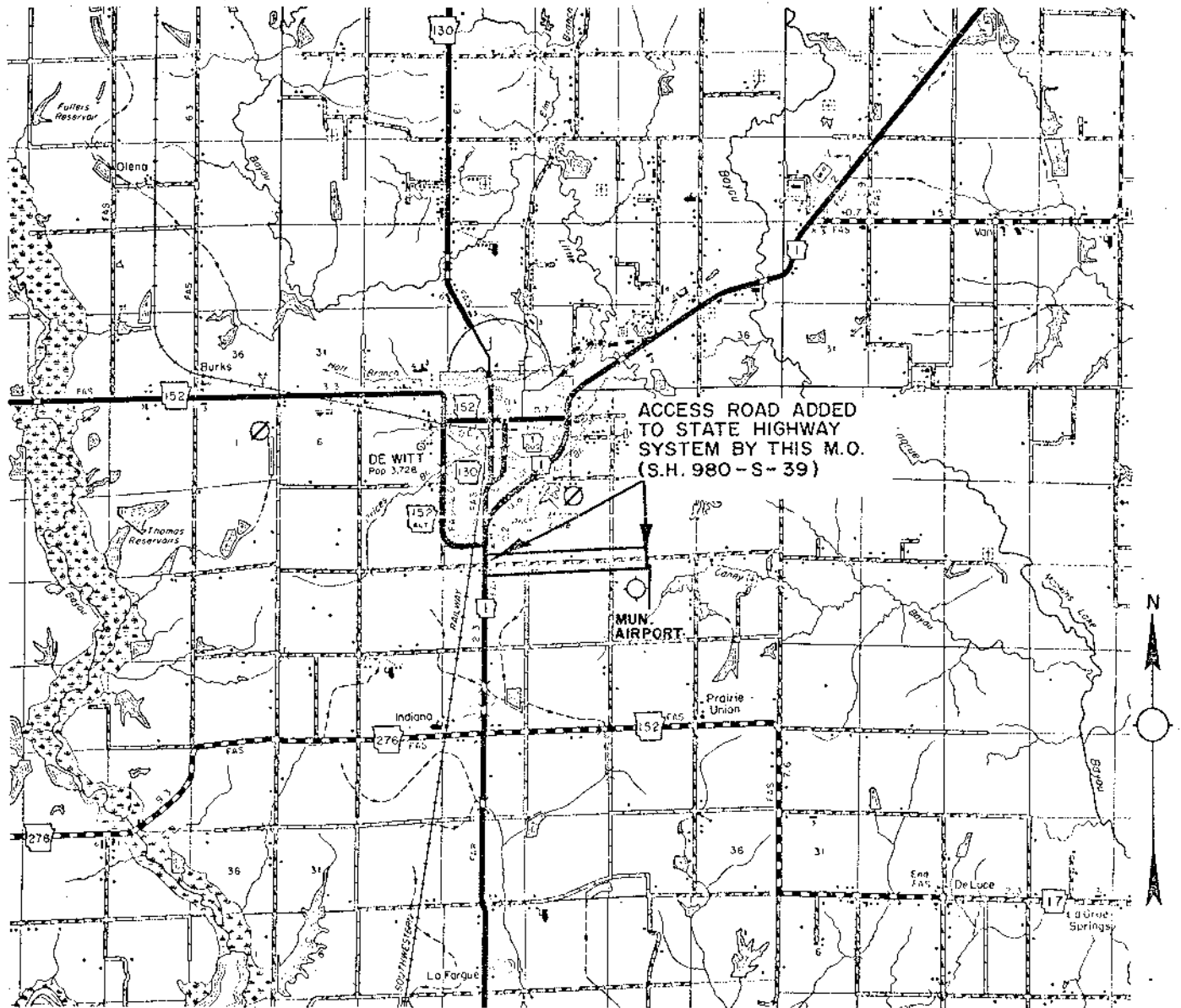
ROUTE & SECTION	MILES	
	OLD	NEW
SH 980 S-36	0.00	0.52
TOTAL CHANGE	+0.52	

D-23

APPROVED B. K. Egan  
Deputy Director & Chief Engineer  
EFFECTIVE DATE 2-26-79

DRAWN 1-2-73

SKETCH SHOWING LOCATION OF  
ROAD ADDED TO STATE HIGHWAY SYSTEM  
TO PROVIDE ACCESS TO THE DE WITT MUNICIPAL AIRPORT  
ARKANSAS COUNTY  
ROAD ADDED IN ACCORDANCE WITH ACT 248 OF 1971  
TO BE DESIGNATED STATE HIGHWAY 980, SECTION 39



ACCESS ROAD ADDED  
TO STATE HIGHWAY  
SYSTEM BY THIS M.O.  
(S.H. 980-S-39)

AUTHORIZED BY ACTION OF  
ARKANSAS STATE HIGHWAY COMMISSION  
MINUTE ORDER NO. 73-15  
DATE January 26, 1973

ROUTE & SECTION	MILES	
	OLD	NEW
S.H. 980-S-39	0.00	2.00
TOTAL CHANGE	+ 2.00	

D-24

APPROVED

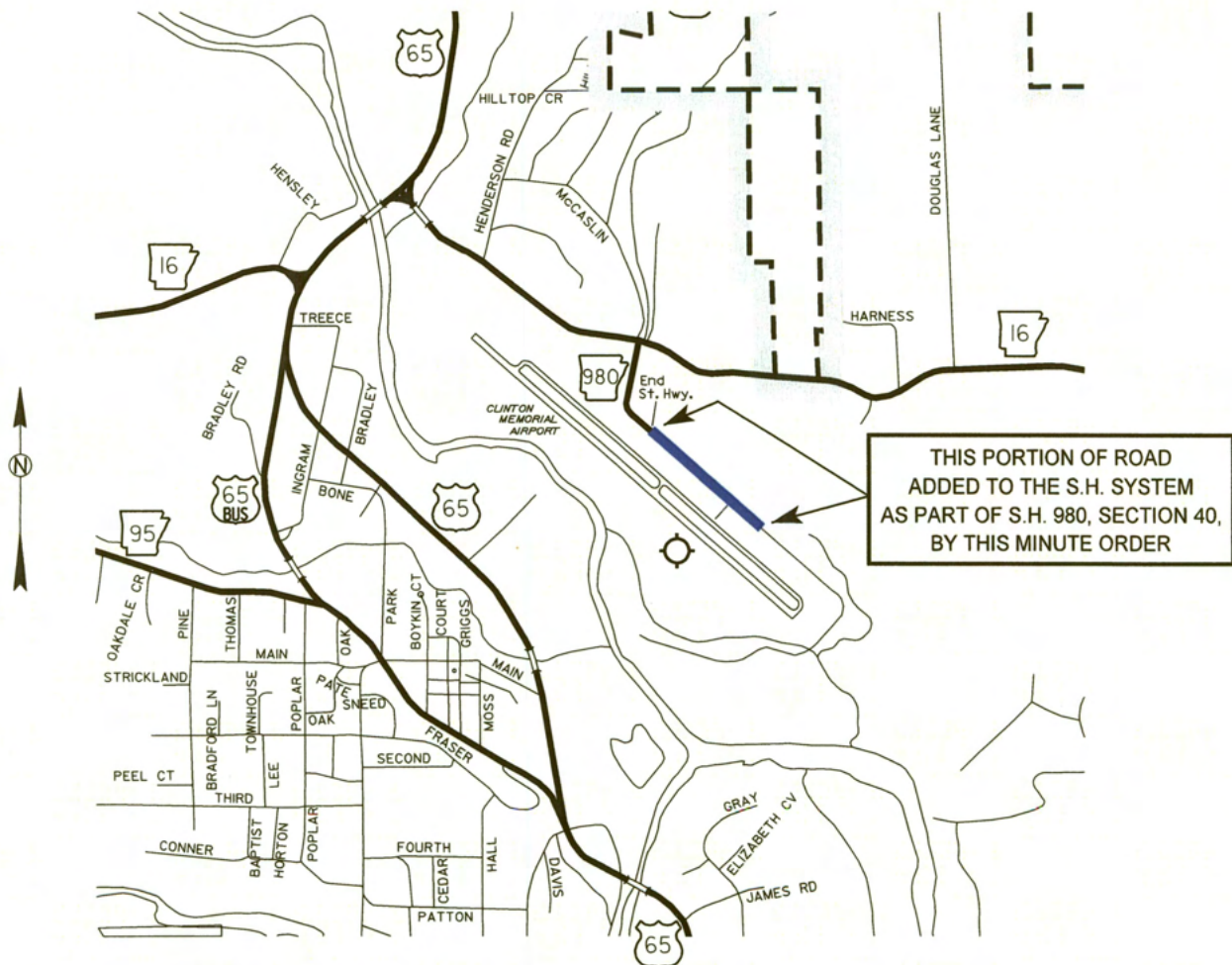
*B. K. O.*  
Chief Engineer

EFFECTIVE DATE

12-4-72



# SKETCH SHOWING CHANGES TO STATE HIGHWAY SYSTEM VICINITY OF CLINTON VAN BUREN COUNTY



ROUTE & SECTION	MILES	
	OLD	NEW
S.H. 980, SECTION 40	0.18	0.44
TOTAL CHANGE	+ 0.26	

AUTHORIZED BY ACTION OF  
ARKANSAS STATE HIGHWAY COMMISSION

MINUTE ORDER NO. 2007 050

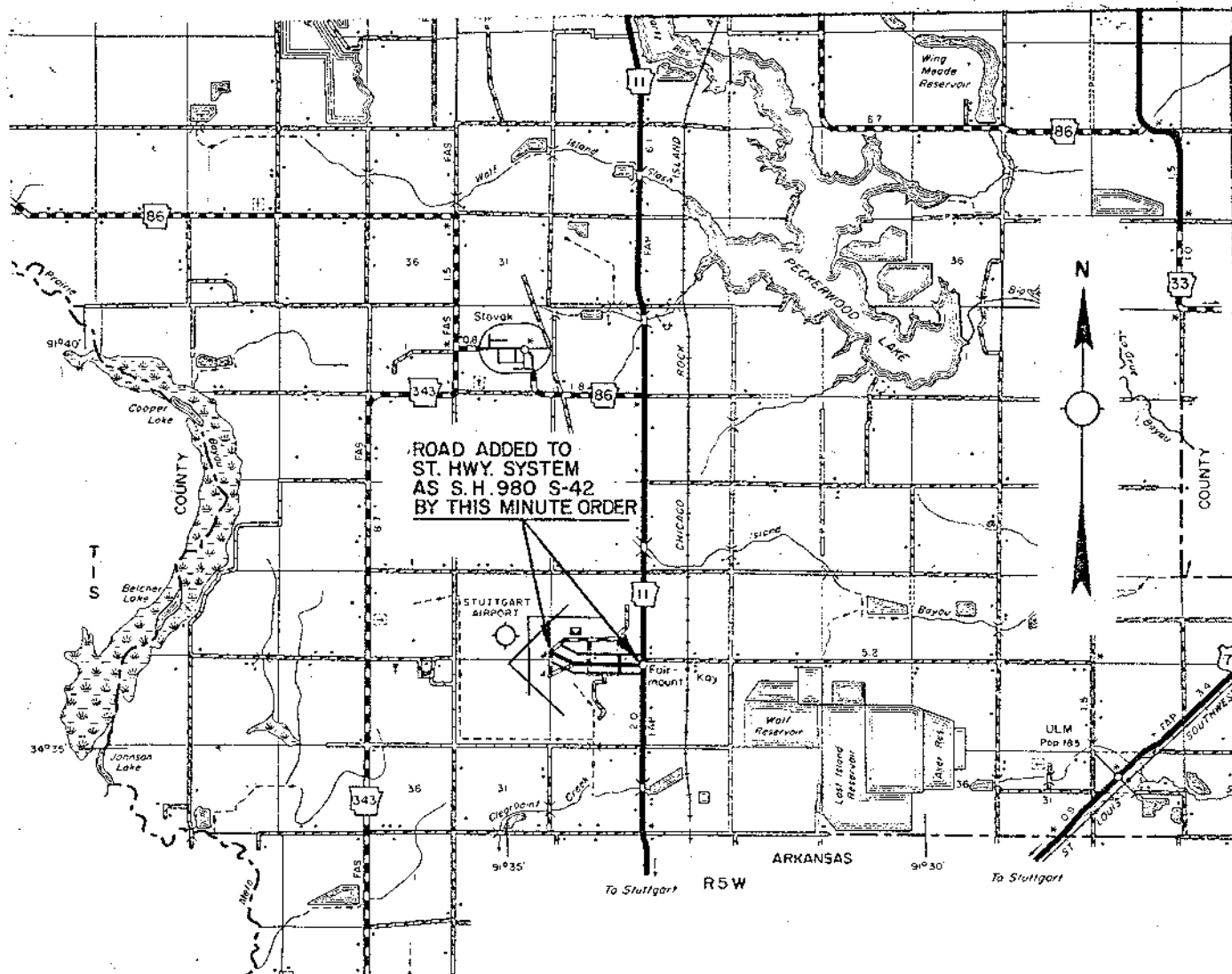
DATE FEBRUARY 21, 2007

EFFECTIVE DATE 3-12-2007

APPROVED *Frank Zepf*

DRAWN 5-20-80

SKETCH SHOWING LOCATION OF  
ROAD ADDED TO STATE HIGHWAY SYSTEM  
TO PROVIDE ACCESS TO THE STUTTGART MUNICIPAL AIRPORT  
PRAIRIE COUNTY  
ROAD ADDED IN ACCORDANCE WITH ACT 248 OF 1971  
TO BE DESIGNATED STATE HIGHWAY 980, SECTION 42



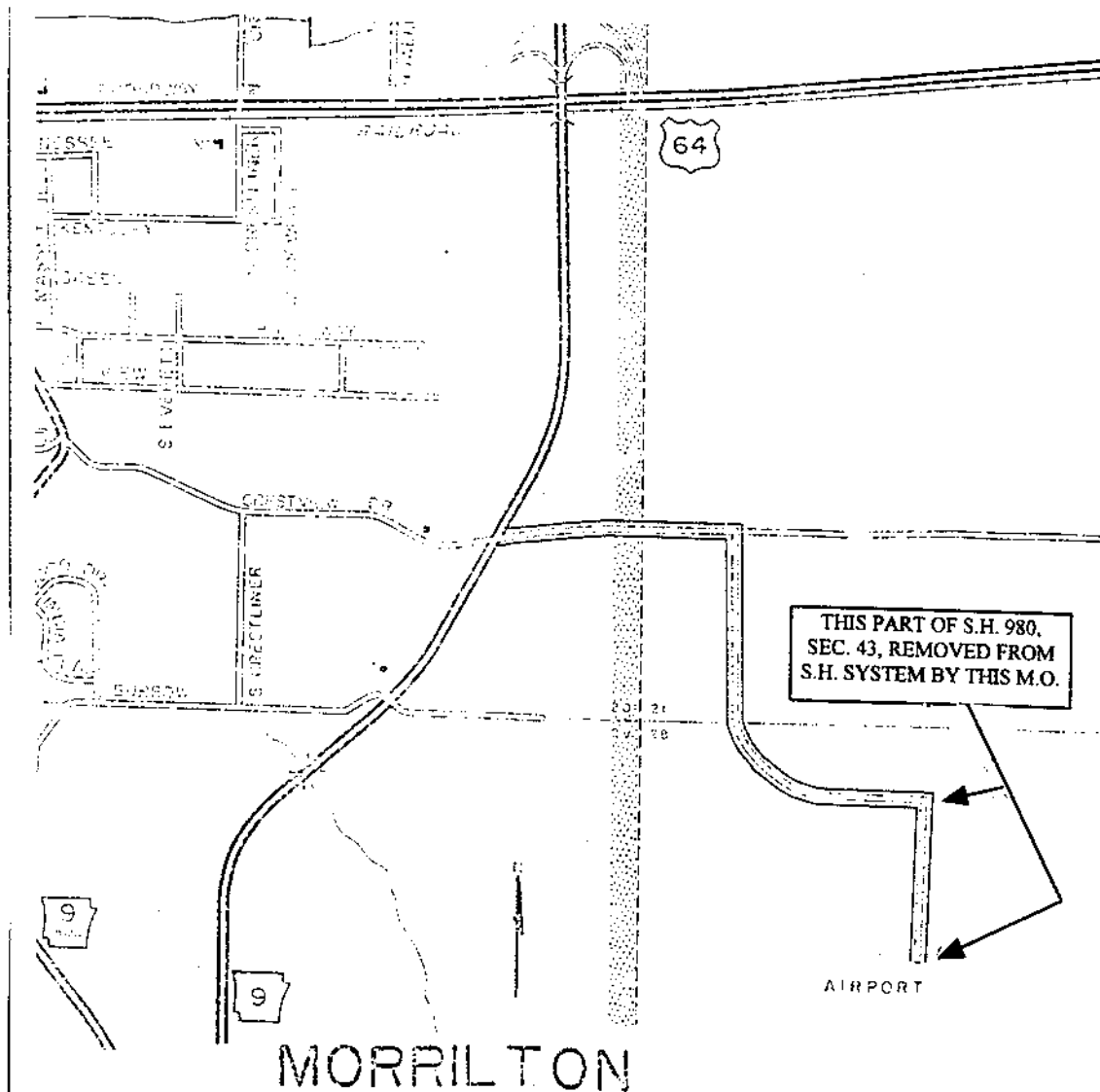
AUTHORIZED BY ACTION OF  
ARKANSAS STATE HIGHWAY COMMISSION  
MINUTE ORDER NO. 80-305  
DATE 7-9-80

ROUTE & SECTION	MILES	
	OLD	NEW
S.H. 980 S-42	0.00	1.12
TOTAL CHANGE	+ 1.12	

D-26

APPROVED B.K. [Signature]  
Deputy Director & Chief Engineer  
EFFECTIVE DATE 7-15-80

**SKETCH SHOWING  
CHANGES TO STATE HIGHWAY SYSTEM  
VICINITY OF MORRILTON  
CONWAY COUNTY  
DISTRICT 8**



ROUTE & SECTION	MILES	
	OLD	NEW
S.H. 980 - S 43	0.92	0.73
TOTAL CHANGE	-0.19	

MINUTE ORDER NO. 96-156

DATE AUGUST 28, 1996

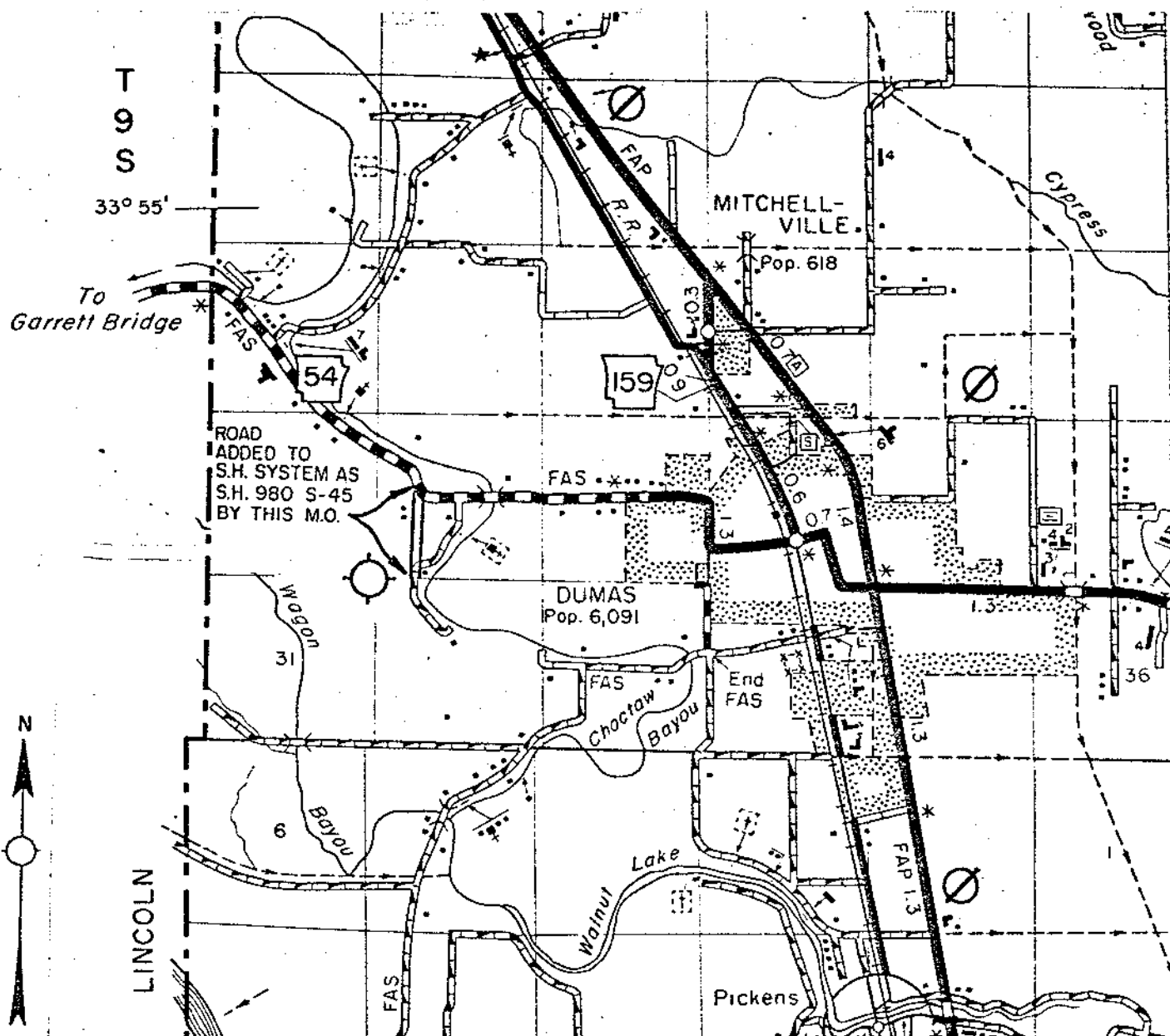
EFFECTIVE DATE 9-8-90

AUTHORIZED Robert Raymond



SKETCH SHOWING LOCATION OF  
ROAD ADDED TO STATE HIGHWAY SYSTEM  
TO PROVIDE ACCESS TO THE DUMAS MUNICIPAL AIRPORT  
DESHA COUNTY

ROAD ADDED IN ACCORDANCE WITH ACT 248 OF 1971  
TO BE DESIGNATED STATE HIGHWAY 980, SECTION 45



AUTHORIZED BY ACTION OF  
ARKANSAS STATE HIGHWAY COMMISSION  
MINUTE ORDER NO. 82-286  
DATE 10-20-82

APPROVED

*B.K. [Signature]*  
Chief Engineer

EFFECTIVE DATE 10-28-87

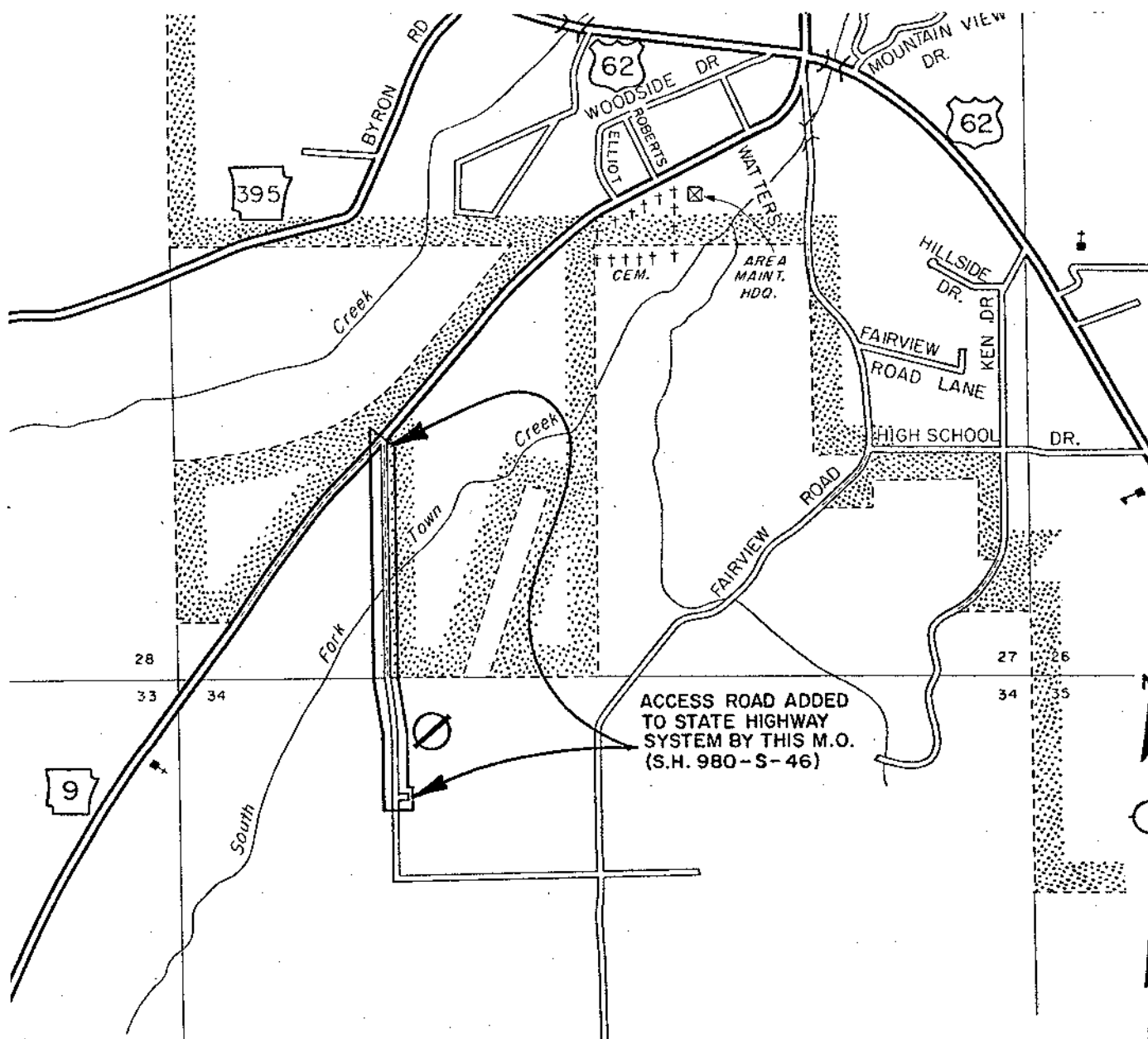
ROUTE & SECTION	MILES	
	OLD	NEW
S.H. 980 S-45	0.00	0.55
TOTAL CHANGE		

419

110



SKETCH SHOWING LOCATION OF  
ROAD ADDED TO STATE HIGHWAY SYSTEM  
TO PROVIDE ACCESS TO THE SALEM MUNICIPAL AIRPORT  
FULTON COUNTY  
ROAD ADDED IN ACCORDANCE WITH ACT 248 OF 1971  
TO BE DESIGNATED STATE HIGHWAY 980, SECTION 46



AUTHORIZED BY ACTION OF  
ARKANSAS STATE HIGHWAY COMMISSION  
MINUTE ORDER NO. 83-424  
DATE 10-27-83

ROUTE & SECTION	MILES	
	OLD	NEW
S.H. 980-S-46	0.00	0.40
TOTAL CHANGE	+0.40	

APPROVED

*B.K. Lynn*

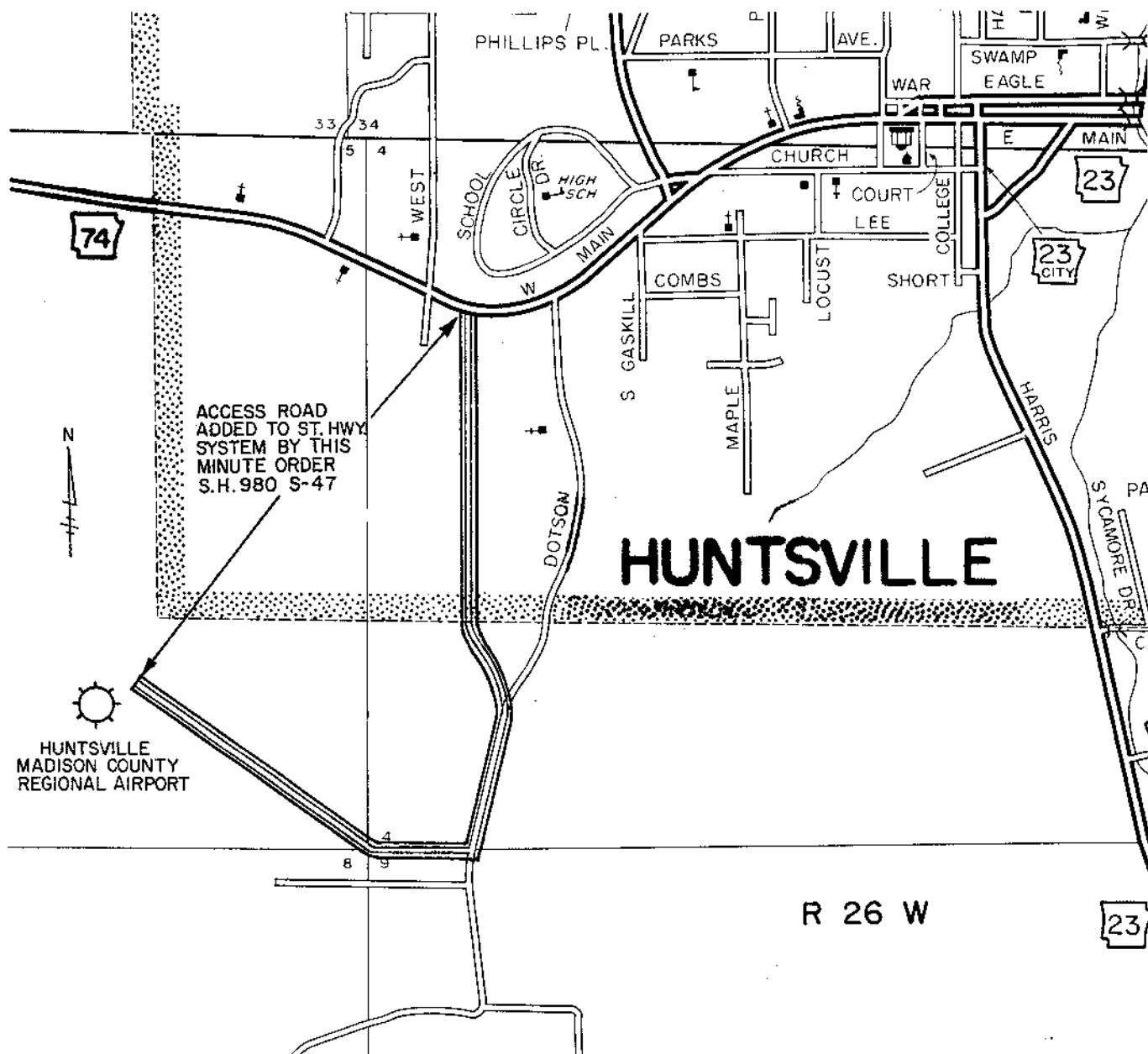
Chief Engineer

D-30

EFFECTIVE DATE 7-23-84

DRAWN 6-10-86  
REVISED 1-10-91

SKETCH SHOWING LOCATION OF  
ROAD ADDED TO STATE HIGHWAY SYSTEM  
TO PROVIDE ACCESS TO THE HUNTSVILLE MUNICIPAL AIRPORT  
MADISON COUNTY  
ROAD ADDED IN ACCORDANCE WITH ACT 248 OF 1971  
TO BE DESIGNATED STATE HIGHWAY 980, SECTION 47



R 26 W

23

AUTHORIZED BY ACTION OF  
ARKANSAS STATE HIGHWAY COMMISSION  
MINUTE ORDER NO. 86-257  
DATE JUNE 19, 1986

APPROVED *[Signature]*  
Chief Engineer

EFFECTIVE DATE 1-11-91

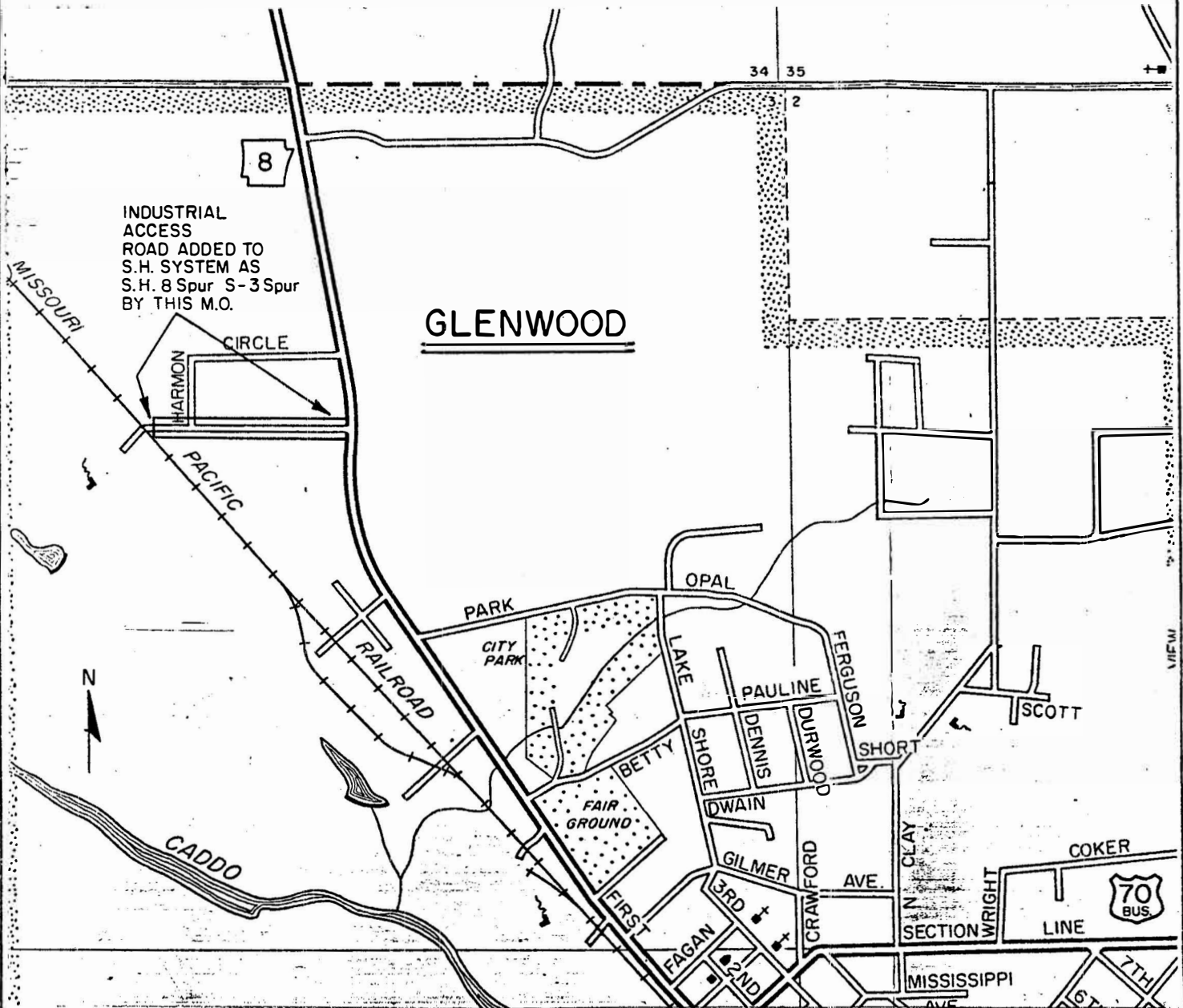
ROUTE & SECTION	MILES	
	OLD	NEW
S.H. 980 S-47	0.00	1.13
TOTAL CHANGE	+ 1.13	

# **APPENDIX E**

## **Industrial Access Roads**

DRAWN 12-16-86

SKETCH SHOWING  
ADDITION TO STATE HIGHWAY SYSTEM  
STATE HIGHWAY 8 Spur SECTION 3 Spur  
PIKE COUNTY



AUTHORIZED BY ACTION OF  
ARKANSAS STATE HIGHWAY COMMISSION  
MINUTE ORDER NO. 87-011  
DATE January 8, 1987

ROUTE & SECTION	MILES	
	OLD	NEW
S.H. 8-S S-3S	0.00	0.20
TOTAL CHANGE	+0.20	

APPROVED

Chief Engineer

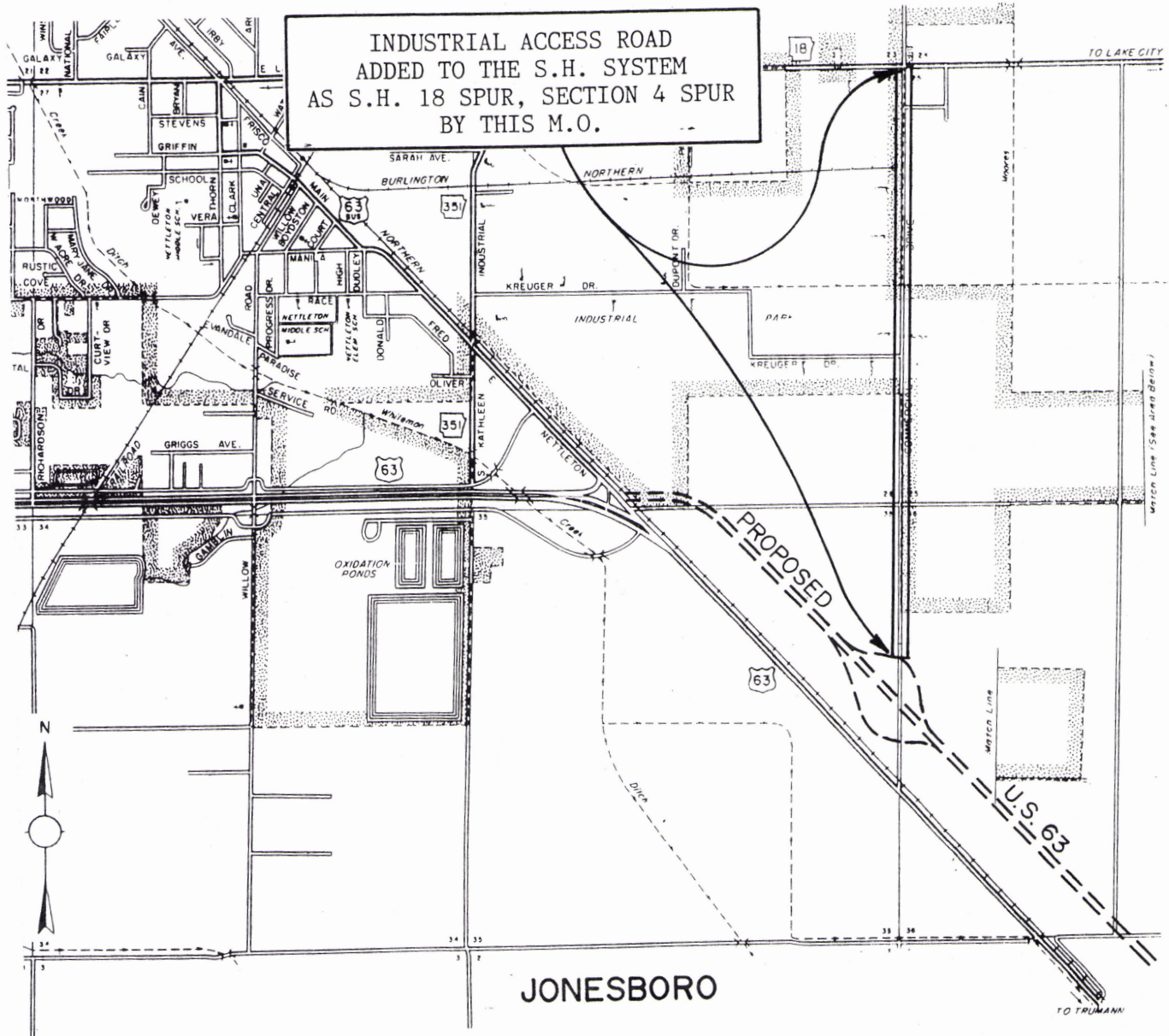
EFFECTIVE DATE

11/15/91

DRAWN 8-15-85  
 REDRAWN 11-29-89

SKETCH SHOWING  
 ADDITION TO STATE HIGHWAY SYSTEM  
 STATE HIGHWAY 18S, SECTION 4S  
 CRAIGHEAD COUNTY

4780 0297



AUTHORIZED BY ACTION OF  
 ARKANSAS STATE HIGHWAY COMMISSION  
 MINUTE ORDER NO. 85-401  
 DATE August 22, 1985

ROUTE & SECTION	MILES	
	OLD	NEW
S. H. 18 Spur, S-4 Spur	0.00	1.24
TOTAL CHANGE	±1.24	

1.25 ✓

E-2

1.25 ✓

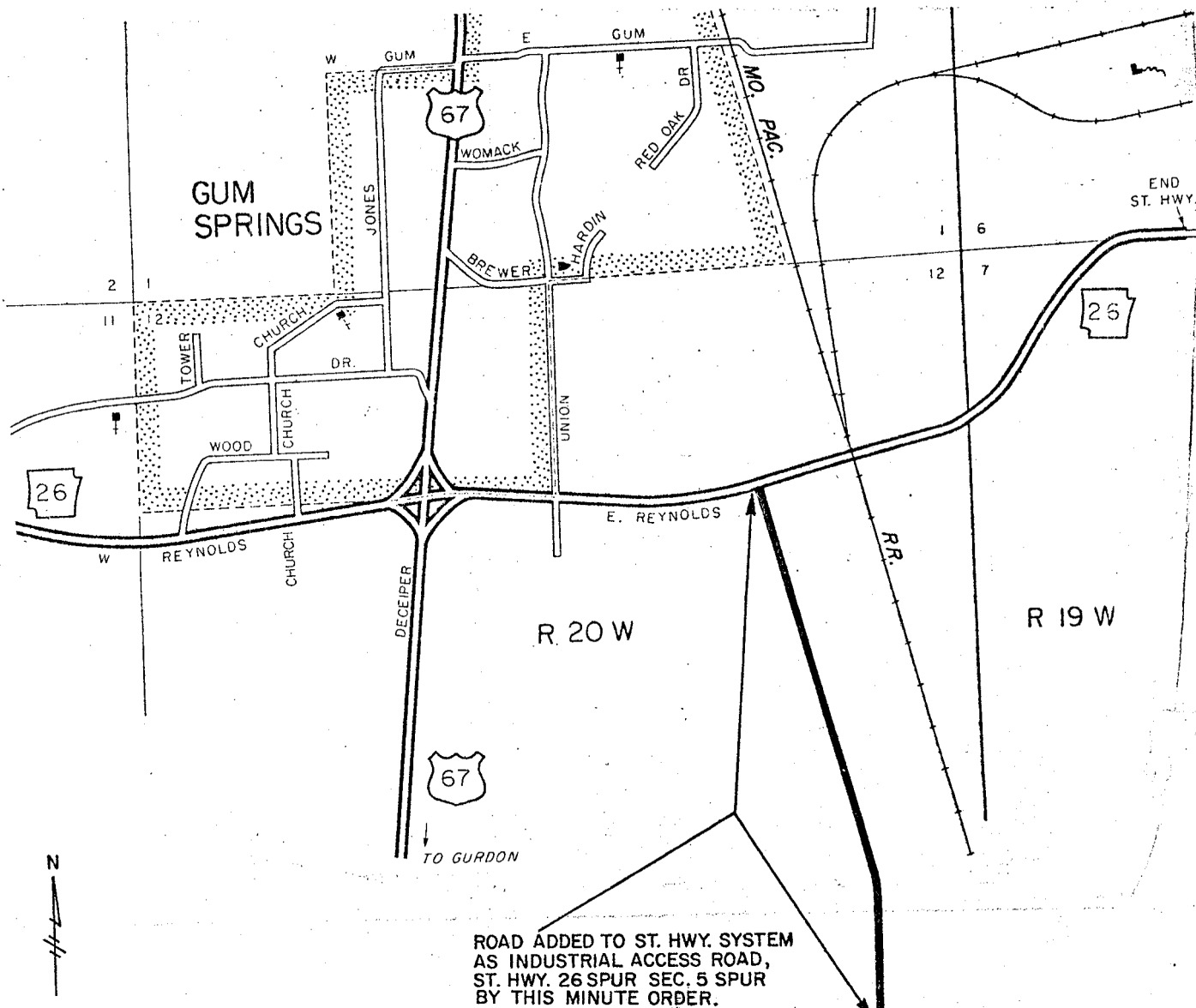
APPROVED *Charles E. Senack*  
 Chief Engineer  
 EFFECTIVE DATE Dec 4, 1989



DRAWN 10-1-85

SKETCH SHOWING  
ADDITION TO STATE HIGHWAY SYSTEM  
STATE HIGHWAY 26 SPUR, SEC. 5 SPUR

CLARK COUNTY



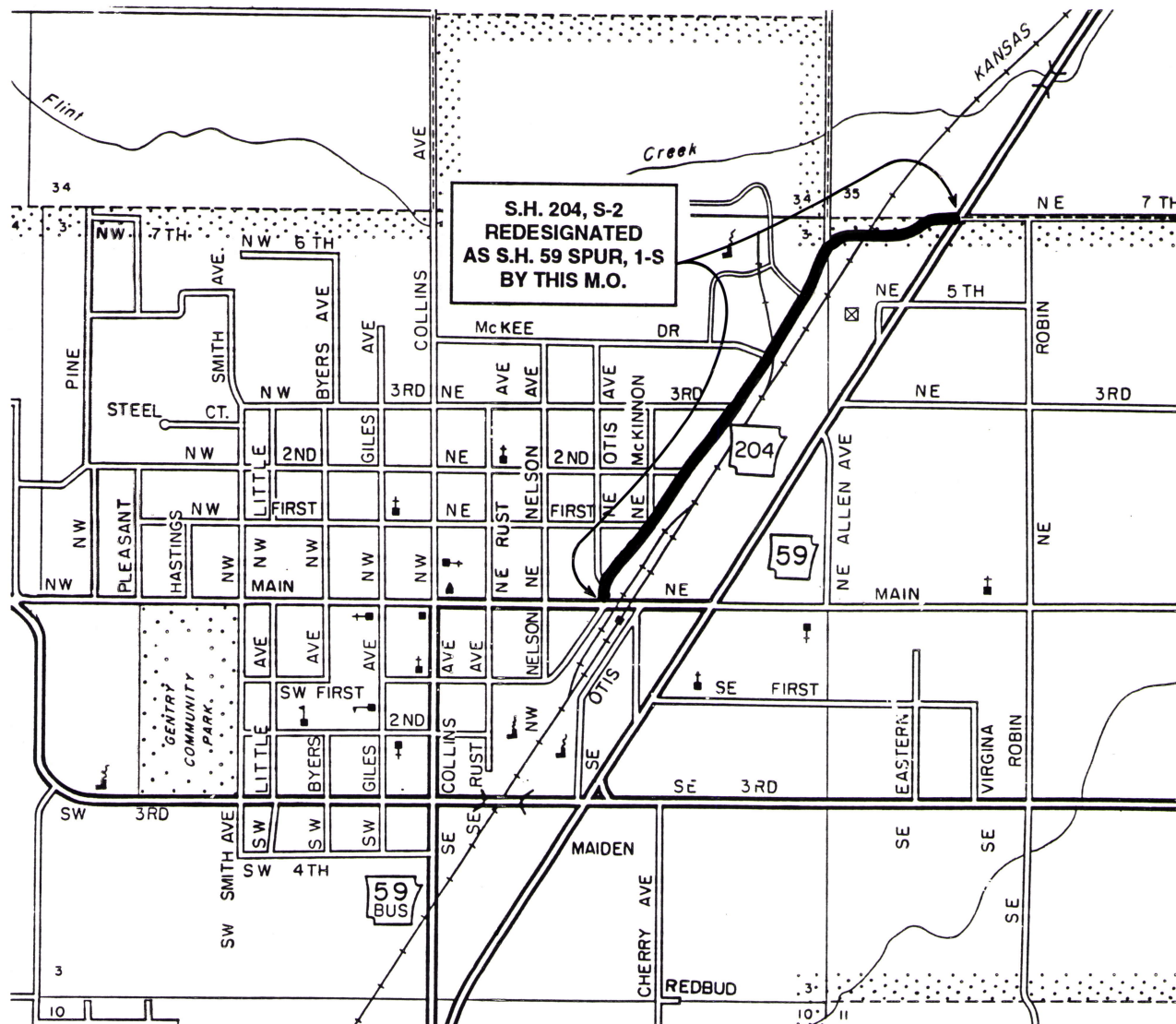
AUTHORIZED BY ACTION OF  
ARKANSAS STATE HIGHWAY COMMISSION  
MINUTE ORDER NO. 85-476  
DATE 10-3-85

ROUTE & SECTION	MILES	
	OLD	NEW
S.H. 26 SPUR, S-5 SPUR	0.00	0.63

E-3

APPROVED B. K. Carpenter  
Chief Engineer  
EFFECTIVE DATE 11-16-87

# SKETCH SHOWING CHANGES TO STATE HIGHWAY SYSTEM VICINITY OF GENTRY BENTON COUNTY



ROUTE & SECTION	MILES	
	OLD	NEW
S.H. 204, S-2	0.71	0.00
S.H. 59 SPUR, S-1	0.00	0.71
TOTAL CHANGE	0.00	

AUTHORIZED BY ACTION OF

ARKANSAS STATE HIGHWAY COMMISSION

MINUTE ORDER NO. 94-012

DATE January 26, 1994

EFFECTIVE DATE 3-3-94

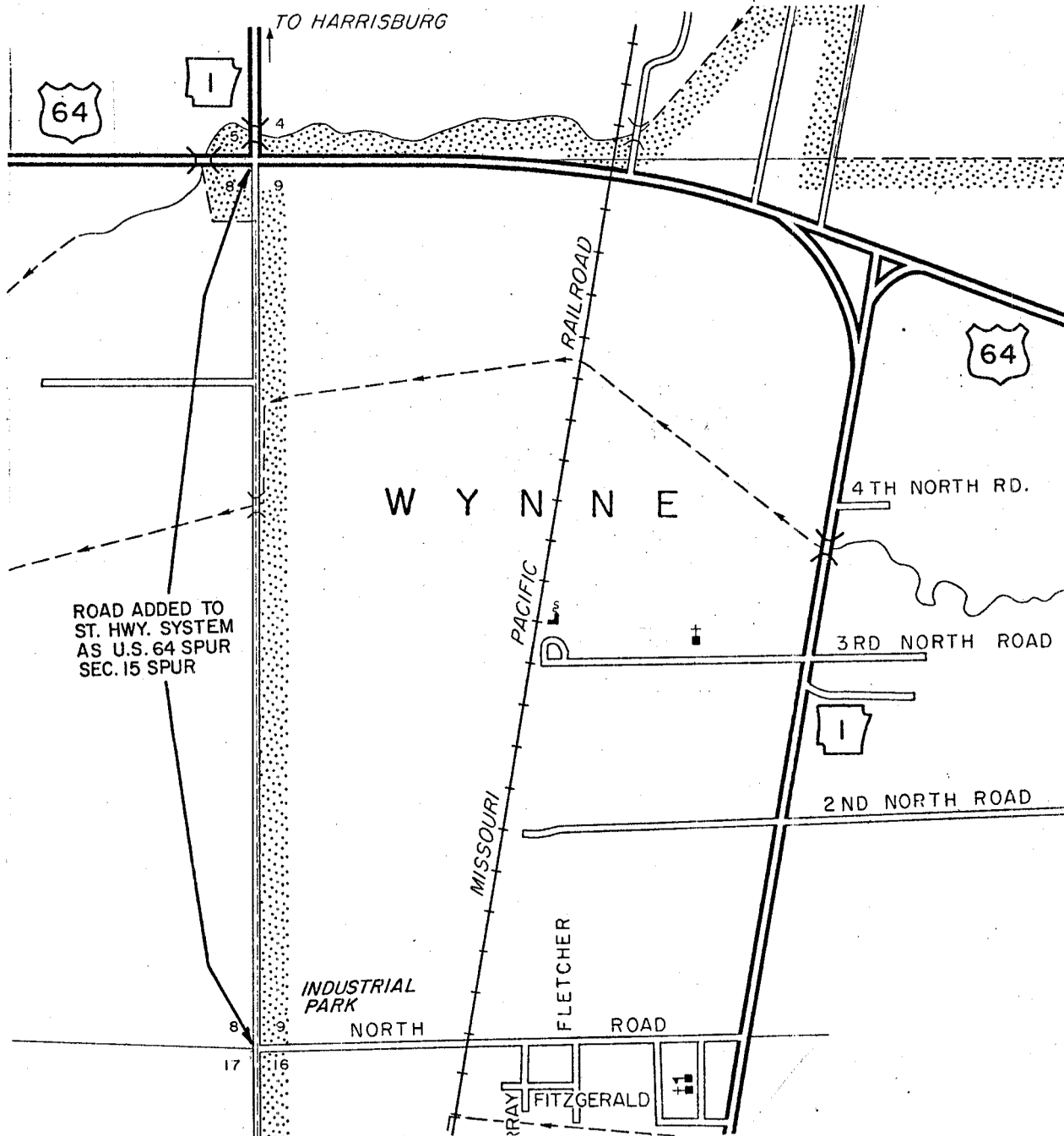
APPROVED

Roger Almond

SKETCH SHOWING  
ADDITION TO STATE HIGHWAY SYSTEM

U. S. 64 SPUR SECTION 15 SPUR

CROSS COUNTY



AUTHORIZED BY ACTION OF  
ARKANSAS STATE HIGHWAY COMMISSION  
MINUTE ORDER NO. 85-195  
DATE 5-23-85

ROUTE & SECTION	MILES	
	OLD	NEW
U.S. 64 SPUR S-15 SPUR	0.00	+1.00
TOTAL CHANGE	+1.00	

APPROVED

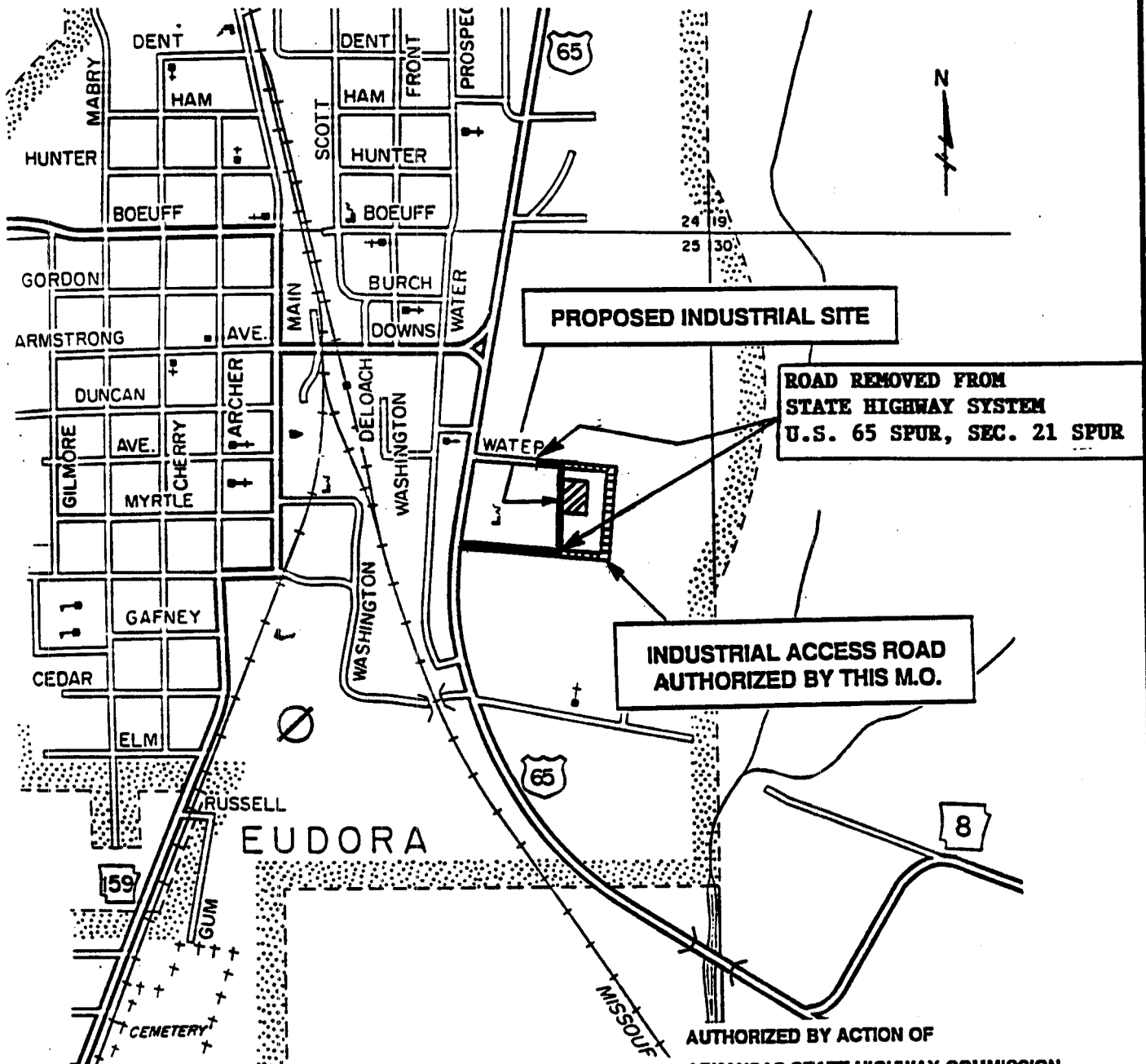
*B.K. Logan*  
Chief Engineer

EFFECTIVE DATE

5-23-85

DRAWN 11-9-88 (P&S)

# SKETCH SHOWING INDUSTRIAL ACCESS ROAD VICINITY OF EUDORA CHICOT COUNTY



ROUTE & SECTION	MILES	
	OLD	NEW
U.S. 65 SPUR, SEC. 21 SPUR	0.23	0.12
TOTAL CHANGE	-0.11	

AUTHORIZED BY ACTION OF  
ARKANSAS STATE HIGHWAY COMMISSION

MINUTE ORDER NO. 88-488

DATE November 16, 1988

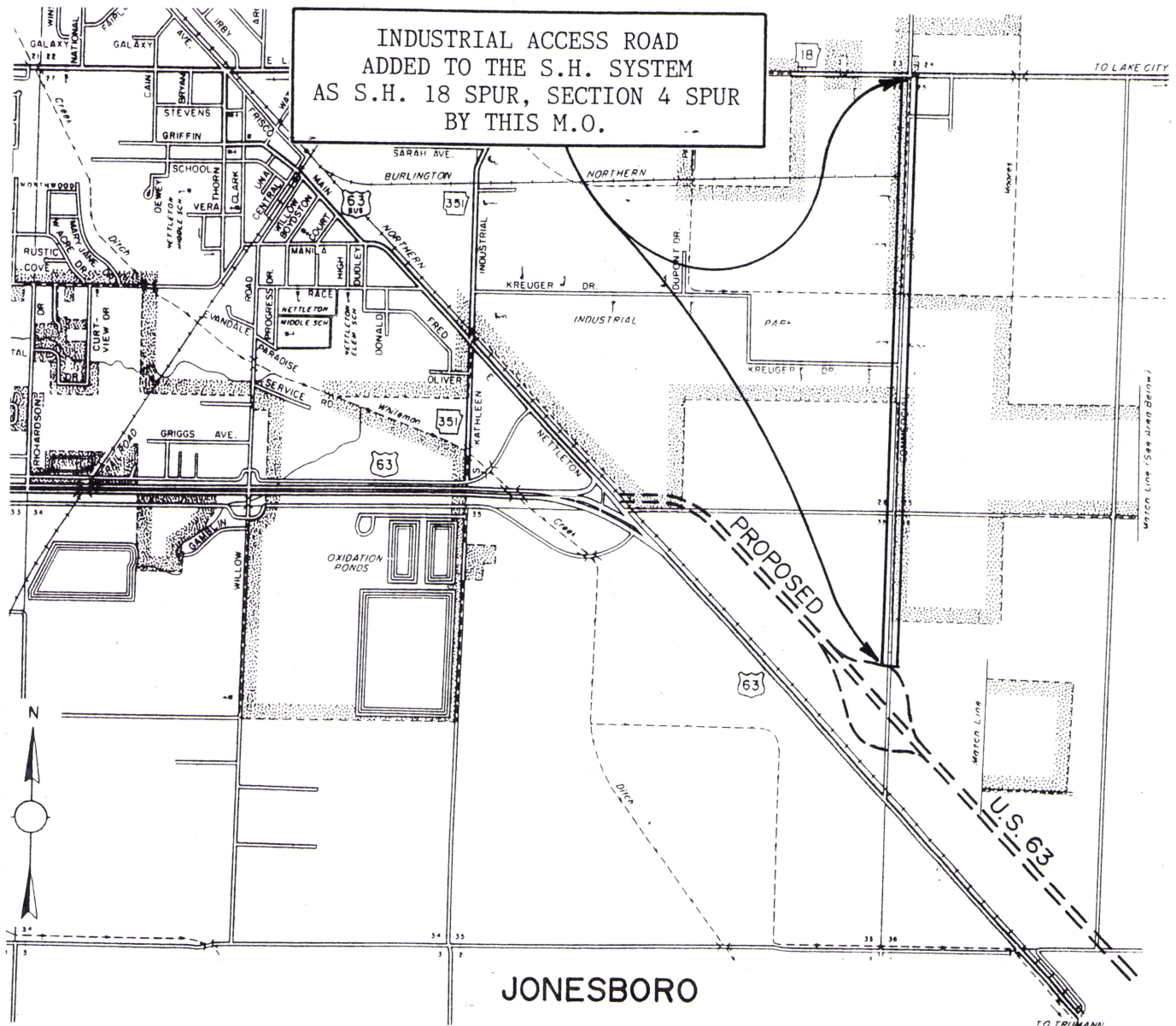
APPROVED *Charles E. Venable*  
Chief Engineer

EFFECTIVE DATE DEC 29, 1988



DRAWN 8-15-85  
 REDRAWN 11-29-89

SKETCH SHOWING  
 ADDITION TO STATE HIGHWAY SYSTEM  
 STATE HIGHWAY 18S, SECTION 4S  
 CRAIGHEAD COUNTY



AUTHORIZED BY ACTION OF  
 ARKANSAS STATE HIGHWAY COMMISSION  
 MINUTE ORDER NO. 85-401  
 DATE August 22, 1985

ROUTE & SECTION	MILES	
	OLD	NEW
S. H. 18 Spur, S-4 Spur	0.00	1.24
TOTAL CHANGE	±1.24	

1.25 ✓

1.25 ✓

E-7

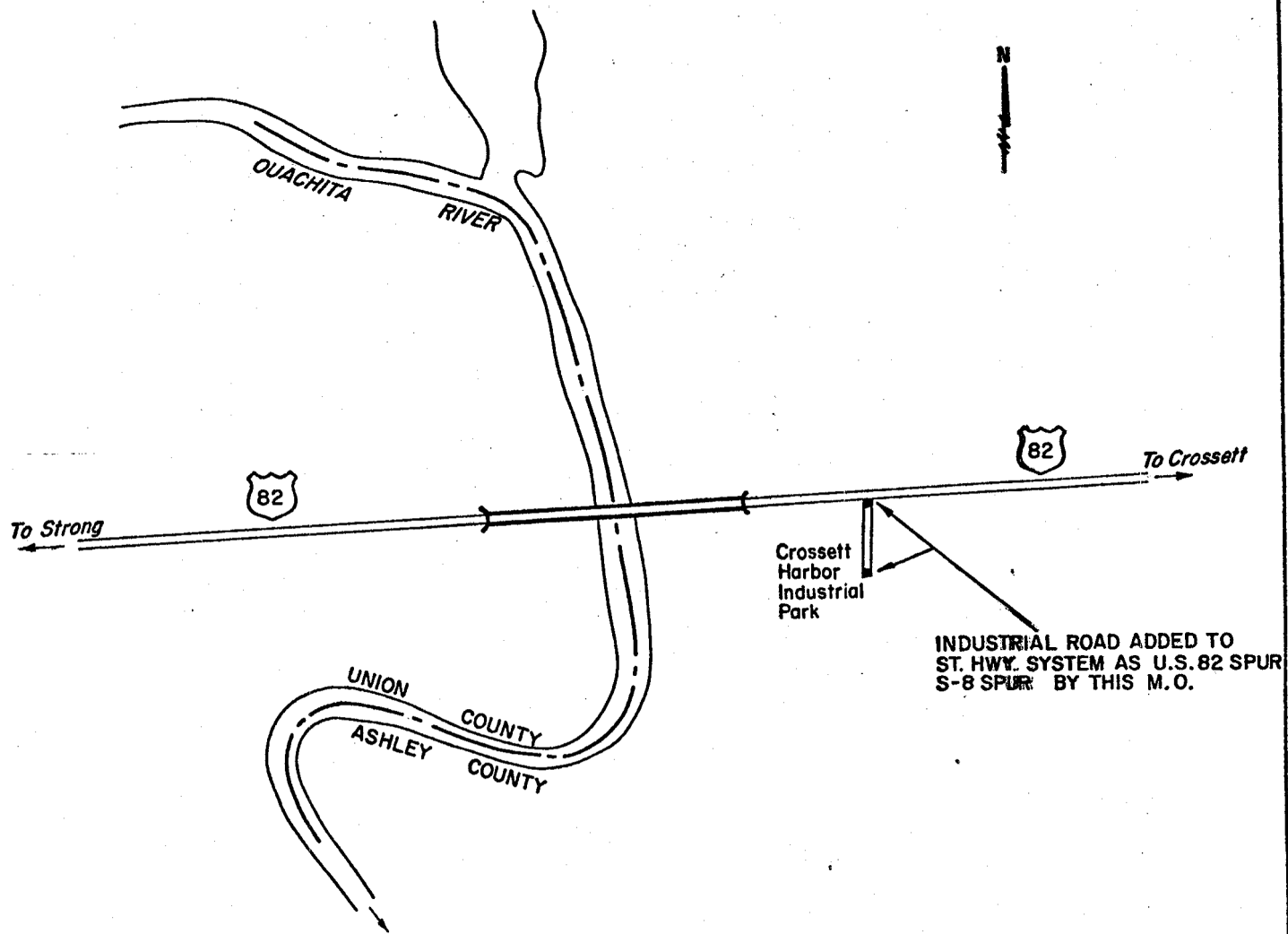
APPROVED *Charles E. Small*  
 Chief Engineer  
 EFFECTIVE DATE Dec 4, 1989

File 0297



DRAWN 2-20-85

SKETCH SHOWING  
ADDITION TO STATE HIGHWAY SYSTEM  
U.S. HIGHWAY 82 SPUR SEC. 8 SPUR  
ASHLEY COUNTY



AUTHORIZED BY ACTION OF  
ARKANSAS STATE HIGHWAY COMMISSION  
MINUTE ORDER NO. 85-070  
DATE 3-14-85

ROUTE & SECTION	MILES	
	OLD	NEW
U.S. 82 SPUR S-8 SPUR	0.00	0.30

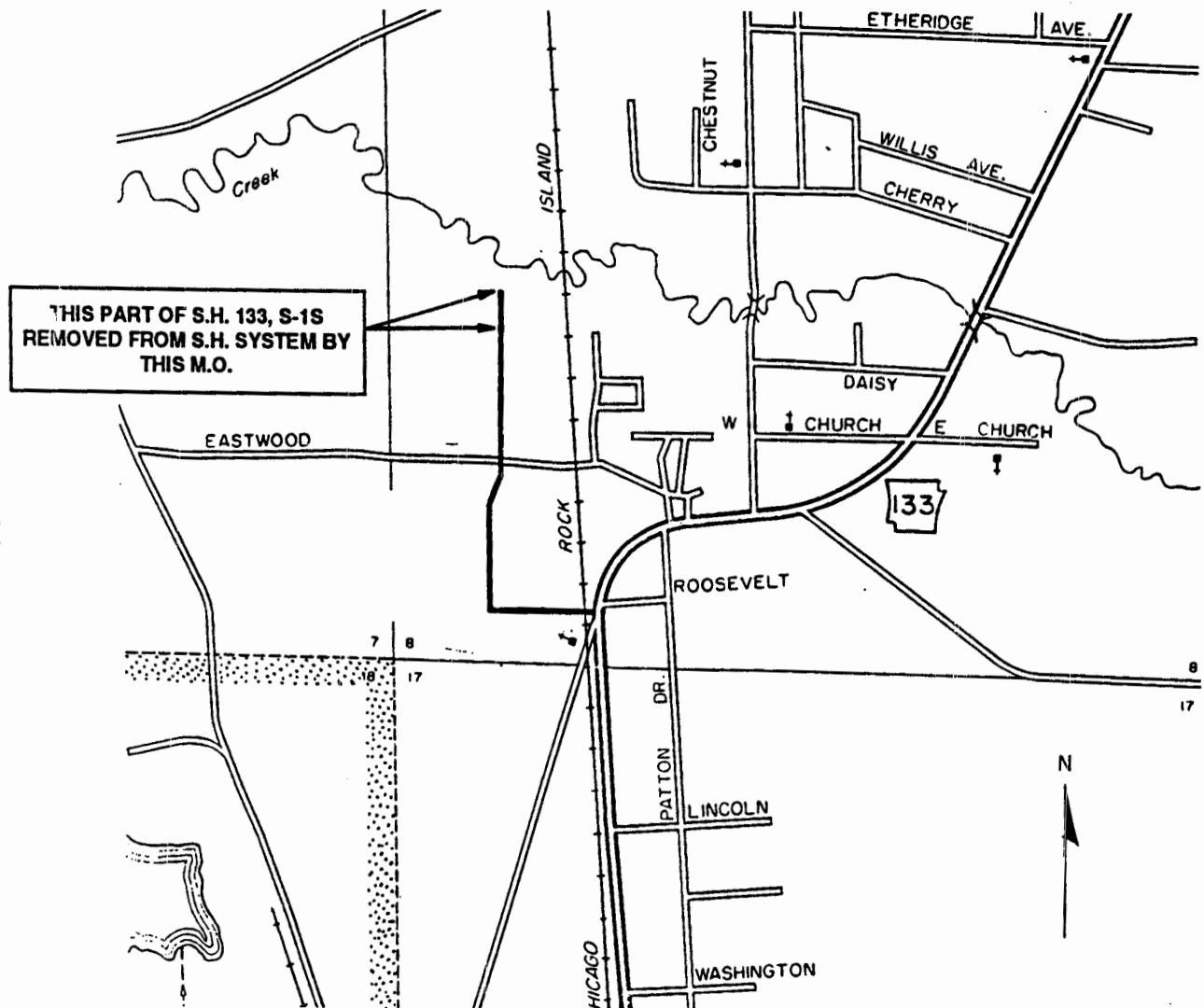
APPROVED

*B. K. Lynn*  
Chief Engineer

EFFECTIVE DATE

9-12-86

# SKETCH SHOWING CHANGES TO STATE HIGHWAY SYSTEM VICINITY OF CROSSETT ASHLEY COUNTY



ROUTE & SECTION	MILES	
	OLD	NEW
S.H. 133, S-1S	0.56	0.53
TOTAL CHANGE	-0.03	

AUTHORIZED BY ACTION OF

ARKANSAS STATE HIGHWAY COMMISSION

MINUTE ORDER NO. 93-159

DATE May 12, 1993

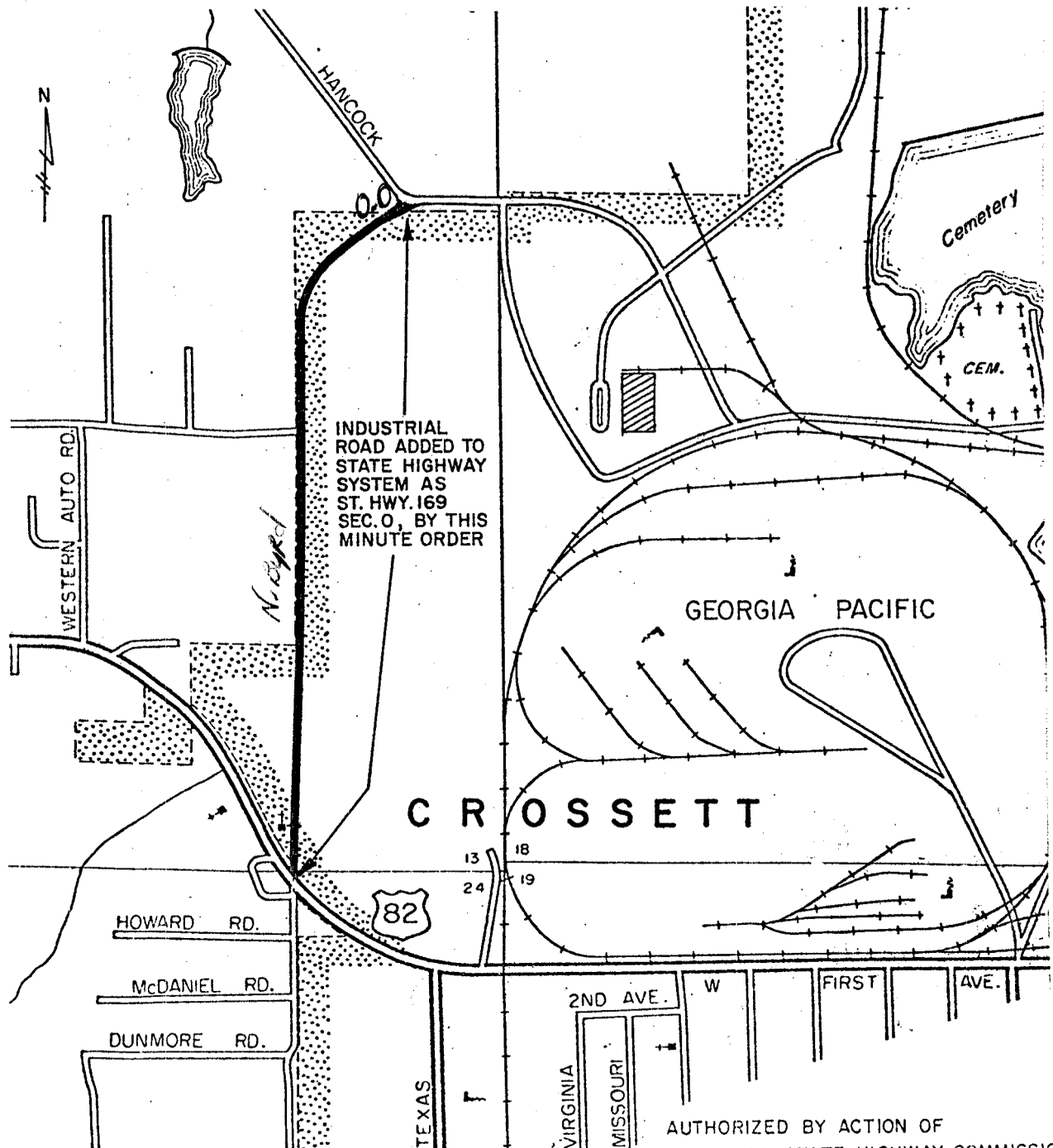
EFFECTIVE DATE 5/20/93

APPROVED

*Charles E. Church*

SKETCH SHOWING  
 ADDITION TO STATE HIGHWAY SYSTEM  
 STATE HIGHWAY 169 SECTION 0  
 ASHLEY COUNTY

*worked  
 3-27-88  
 km*



AUTHORIZED BY ACTION OF  
 ARKANSAS STATE HIGHWAY COMMISSION  
 MINUTE ORDER NO. 85-342  
 DATE July 18, 1985

ROUTE & SECTION	MILES	
	OLD	NEW
S H. 169 S-0	0.00	0.84
TOTAL CHANGE	+ 0.84	

APPROVED

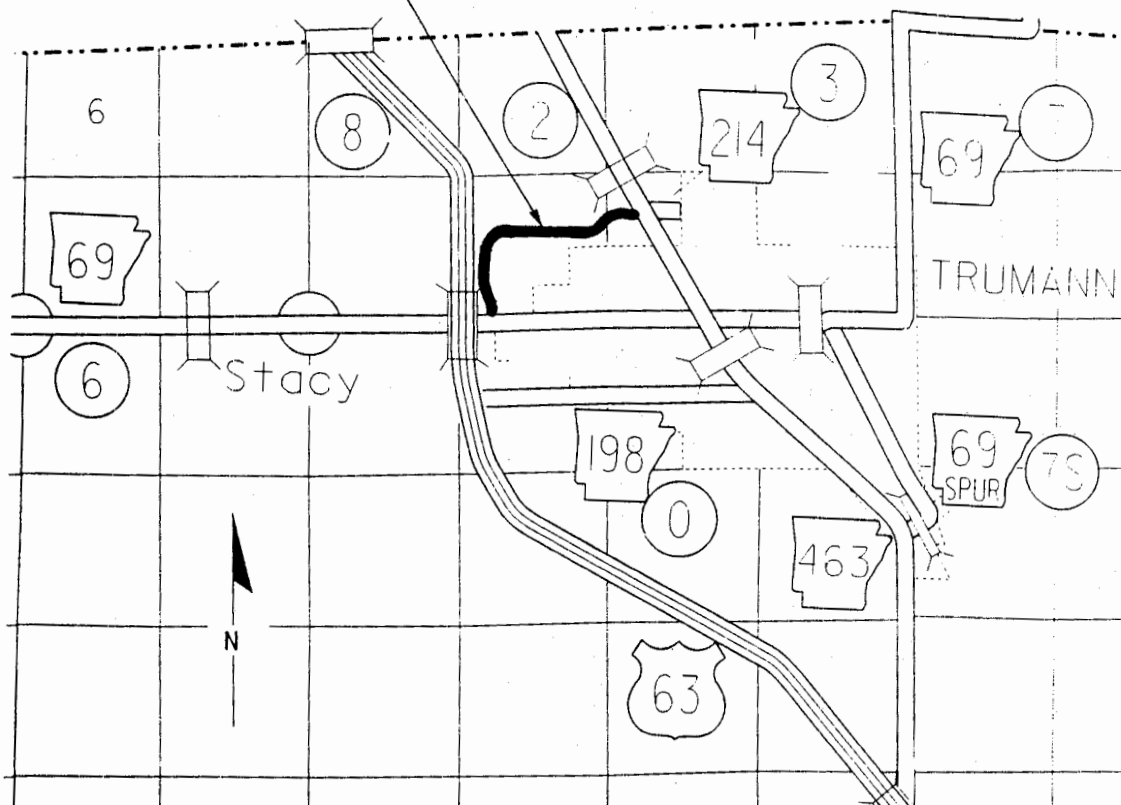
*Charles S. Venable*  
 Chief Engineer

EFFECTIVE DATE

*JAN 29, 1988*

# SKETCH SHOWING CHANGES TO STATE HIGHWAY SYSTEM VICINITY OF TRUMANN POINSETT COUNTY

ROAD BUILT BY  
JOB R00090 AND  
ADDED TO S.H. SYSTEM  
AS PART OF  
S.H. 214, SEC. 3  
BY THIS M.O.



ROUTE & SECTION	MILES	
	OLD	NEW
S.H. 214, S-3	0.38	<del>2.44</del> 2.22
TOTAL CHANGE	<del>+2.06</del>	1.84

AUTHORIZED BY ACTION OF

ARKANSAS STATE HIGHWAY COMMISSION

MINUTE ORDER NO. 95-019

DATE February 1, 1995

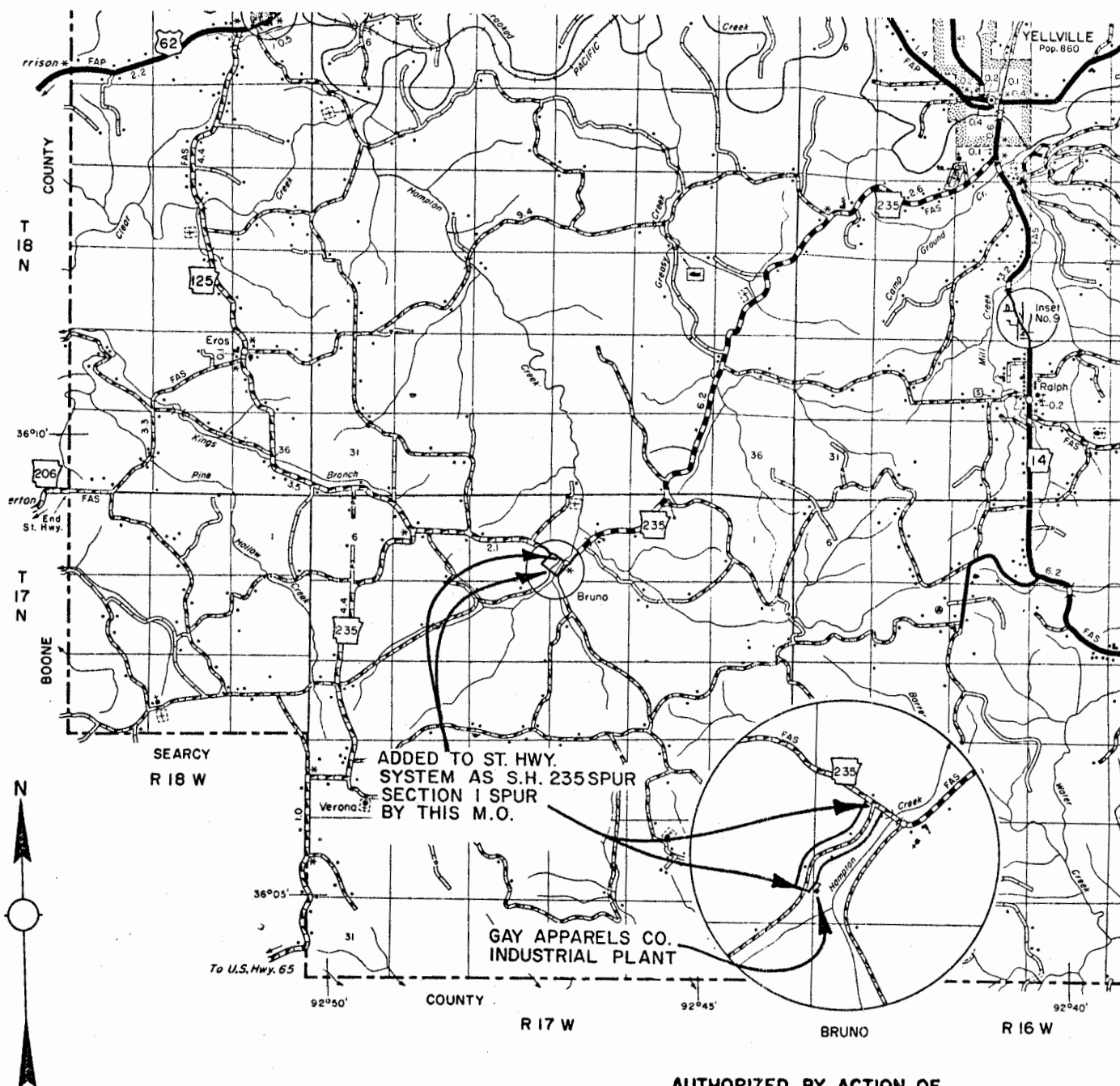
EFFECTIVE DATE 2-10-95

APPROVED

*Roger Ahmon*



SKETCH SHOWING  
ADDITION TO STATE HIGHWAY SYSTEM  
STATE HIGHWAY 235 SPUR - SEC. 1 SPUR  
MARION COUNTY



AUTHORIZED BY ACTION OF  
ARKANSAS STATE HIGHWAY COMMISSION  
MINUTE ORDER NO. 76-562  
DATE 10-28-76

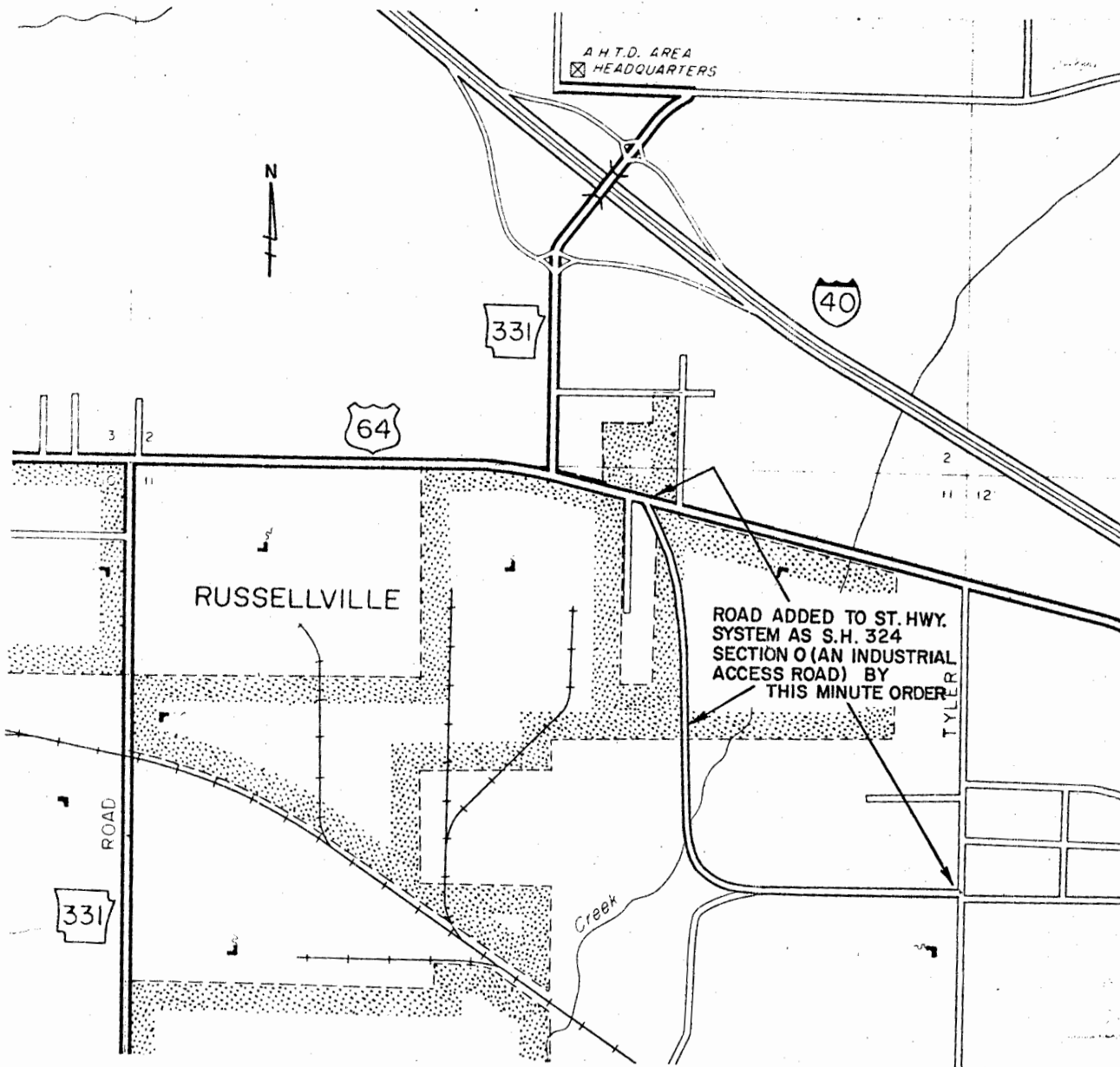
ROUTE & SECTION	MILES	
	OLD	NEW
S.H. 235 S S-1S	0.00	0.31
TOTAL CHANGE	+ 0.31	

APPROVED B. K. Long  
Deputy Director & Chief Engineer  
EFFECTIVE DATE 11-1-76



DRAWN 1-29-86

SKETCH SHOWING  
ADDITION TO STATE HIGHWAY SYSTEM  
STATE HIGHWAY 324 SECTION 0  
POPE COUNTY



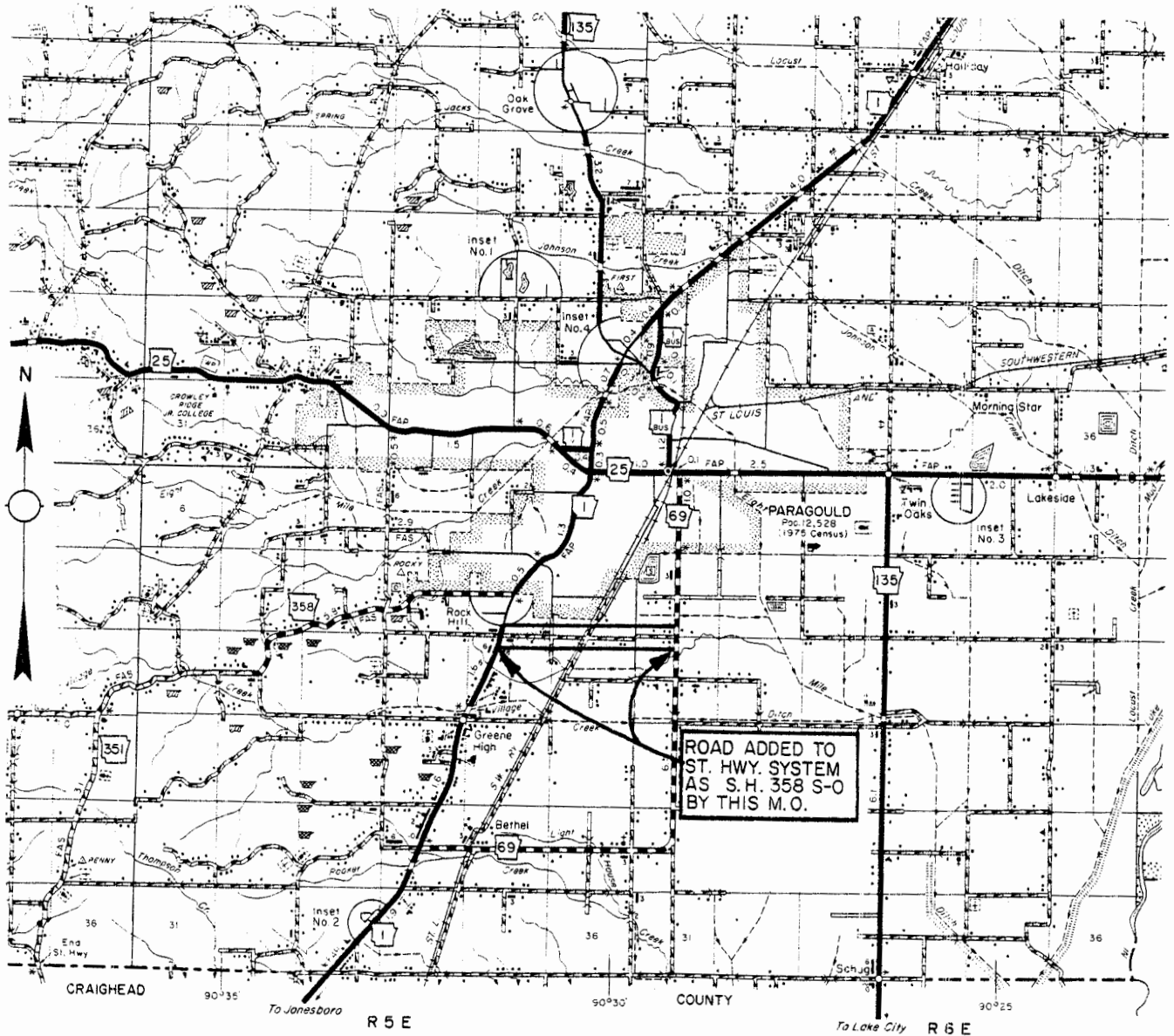
AUTHORIZED BY ACTION OF  
ARKANSAS STATE HIGHWAY COMMISSION  
MINUTE ORDER NO. 86-016  
DATE January 30, 1986

ROUTE & SECTION	MILES	
	OLD	NEW
S.H. 324 S-0	0.00	0.80

APPROVED B.K. Long  
Chief Engineer  
EFFECTIVE DATE 12-4-87

DRAWN 6-21-79

SKETCH SHOWING  
ADDITION TO STATE HIGHWAY SYSTEM  
STATE HIGHWAY 358 SECTION O  
GREENE COUNTY

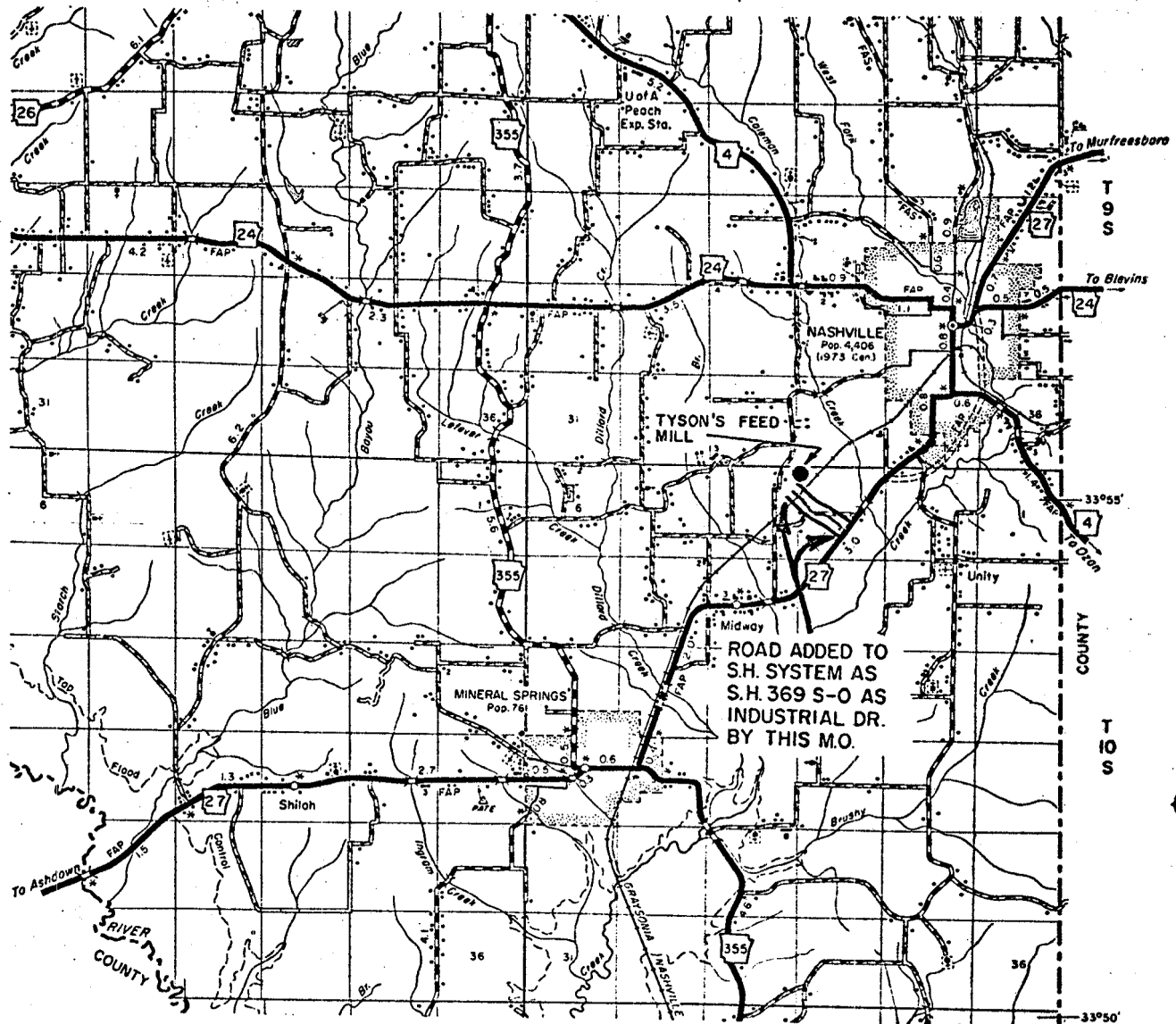


AUTHORIZED BY ACTION OF  
ARKANSAS STATE HIGHWAY COMMISSION  
MINUTE ORDER NO. 79-441  
DATE 6-27-79

ROUTE & SECTION	MILES	
	OLD	NEW
S H. 358 S-O	0.00	2.11
TOTAL CHANGE	+ 2.11	

APPROVED B.K. Long  
Deputy Director & Chief Engineer  
EFFECTIVE DATE 7-2-79

SKETCH SHOWING  
ADDITION TO STATE HIGHWAY SYSTEM  
STATE HIGHWAY 369 SECTION 0  
HOWARD COUNTY



AUTHORIZED BY ACTION OF  
ARKANSAS STATE HIGHWAY COMMISSION  
MINUTE ORDER NO. 80-20  
DATE 1-30-8

ROUTE & SECTION	MILES	
	OLD	NEW
S.H. 369 S-0	0.00	0.70

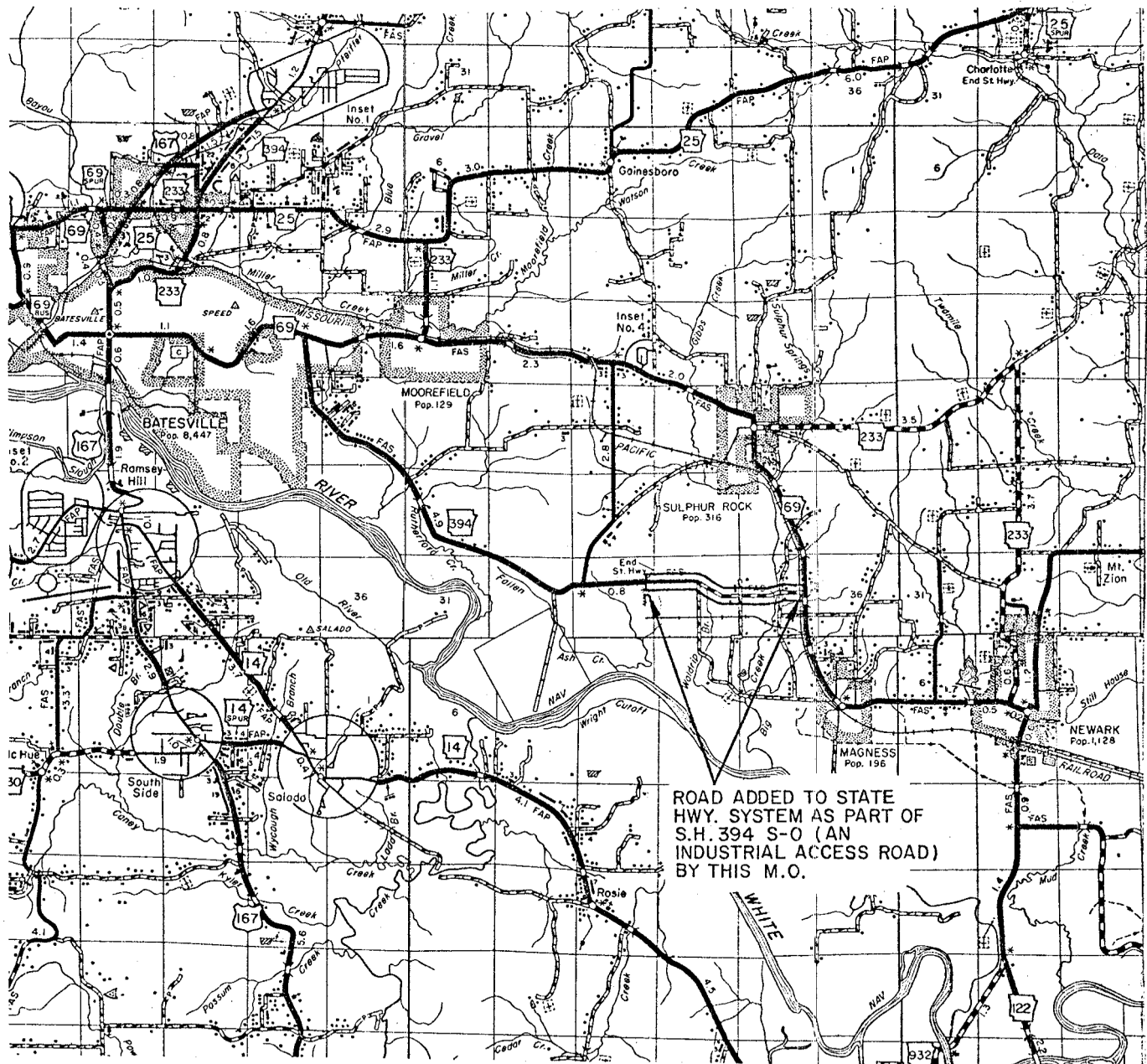
APPROVED

*B. K. Long*  
Deputy Director & Chief Engineer

EFFECTIVE DATE 9-12-86



SKETCH SHOWING  
ADDITION TO STATE HIGHWAY SYSTEM  
STATE HIGHWAY 394 SECTION 0  
INDEPENDENCE COUNTY



ROAD ADDED TO STATE  
HWY. SYSTEM AS PART OF  
S.H. 394 S-0 (AN  
INDUSTRIAL ACCESS ROAD)  
BY THIS M.O.

N

AUTHORIZED BY ACTION OF  
ARKANSAS STATE HIGHWAY COMMISSION  
MINUTE ORDER NO. 86-071  
DATE 3-6-86

ROUTE & SECTION	MILES	
	OLD	NEW
S.H. 394 S-0	5.67	7.67

E-16

APPROVED

*B. K. Long*  
Chief Engineer

EFFECTIVE DATE

3-13-86

## Contact

---

Michael Henry PE, Staff Engineer  
System Information & Research Division  
Traffic Information Systems Section  
501-569-2111

[Michael.Henry@ardot.gov](mailto:Michael.Henry@ardot.gov)



Arkansas Department of Transportation  
System Information & Research Division  
Traffic Information Systems Section

10324 Interstate 30

Little Rock, Arkansas

501-569-2111