FEDERAL FISCAL YEARS
2023-2026

STATEWIDE TRANSPORTATION IMPROVEMENT PROGRAM

STIP

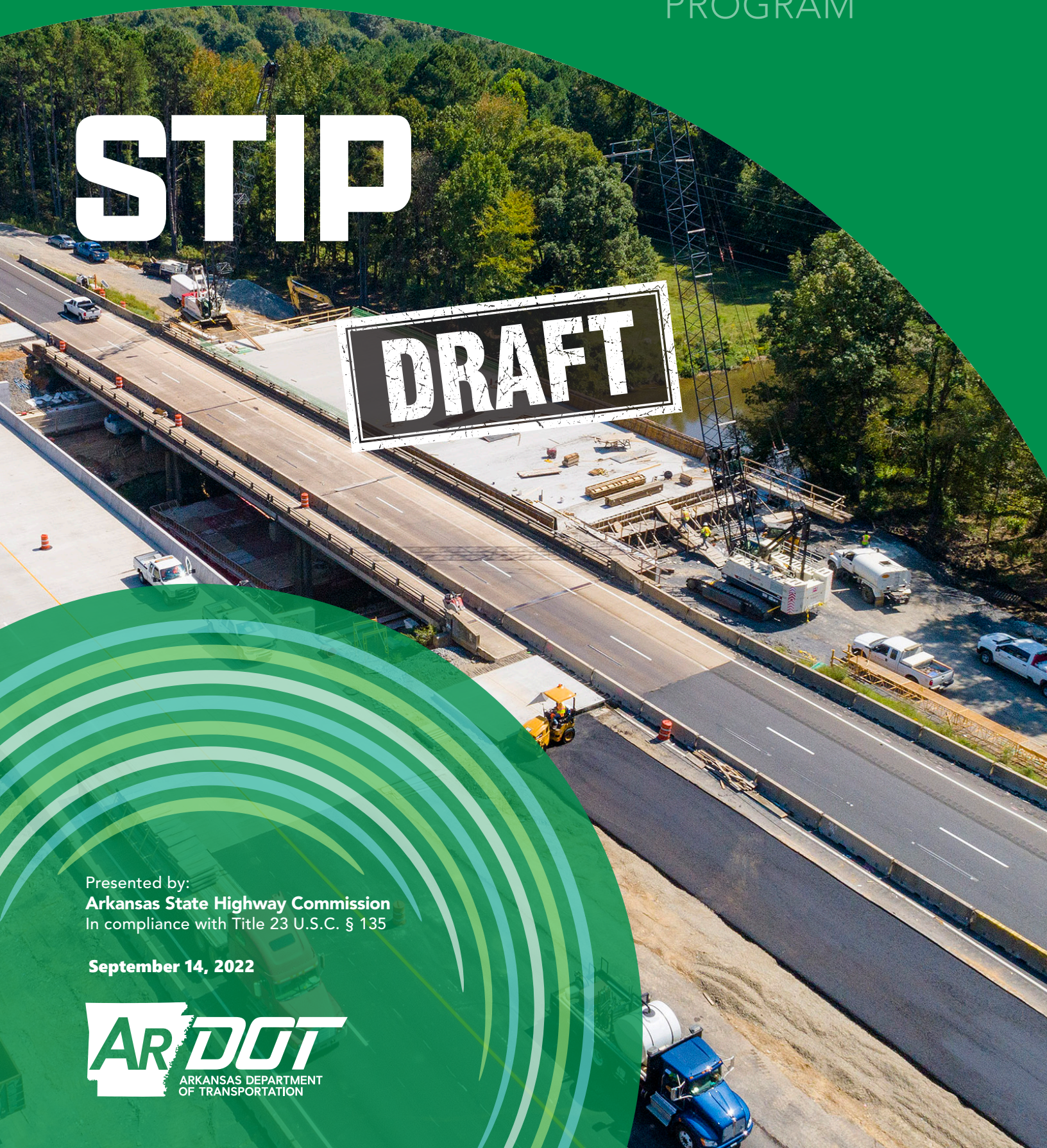

Presented by:
Arkansas State Highway Commission
In compliance with Title 23 U.S.C. § 135

September 14, 2022

ARDOT
ARKANSAS DEPARTMENT OF TRANSPORTATION

Statewide Transportation Improvement Program

2023-2026

Federal Fiscal Years

www.ardot.gov

Table of Contents

INTRODUCTION I

FINANCIAL SUMMARY REPORT XIV

GLOSSARY OF TERMS, ABBREVIATIONS, & ACRONYMS XVI

INFORMATION ON FEDERAL FUNDING XXII

INFORMATION ON GENERIC PROJECTS XXVII

PROJECTS

- State Projects by Route 1
- Local Projects 44
  - Central Arkansas Regional Transportation Study Area 44
  - Northwest Arkansas Regional Transportation Study Area 46
  - West Memphis-Marion Area Transportation Study 48
- Statewide Generic Projects by FFY 50
- Transit Projects by FFY 62
- State and Local Projects by District & Job Number 90
- State and Local Projects by County & Route 133

APPENDIX A: PAVEMENT PRESERVATION PROJECTS BY ROUTE 176

APPENDIX B: FEDERAL LANDS PROJECTS 211

APPENDIX C: MAPS BY DISTRICT 212

APPENDIX D: HIGHWAY 82 CORRIDOR PROJECTS 223

APPENDIX E: HIGHWAY 412 CORRIDOR PROJECTS 227

INDEX 231

INTRODUCTION

This Statewide Transportation Improvement Program (STIP) for Federal Fiscal Years 2023 through 2026 has been prepared by the Arkansas State Highway Commission in response to 23 U.S.C. 135 - Statewide Planning, as continued by the Infrastructure Investment and Jobs (IIJA) Act.

Authorization for the listed projects may be requested for any phase of development (i.e., preliminary engineering, right of way, utilities, or construction) during Fiscal Years 2023 through 2026. Authorization for pre-construction phases may be requested in advance of the year a project is scheduled for construction to assure the project can be advertised and let to contract as scheduled in this STIP.

Performance Management

In accordance with 23 CFR 450.218, the State of Arkansas shall develop a STIP for all areas of the State. A STIP shall include, to the maximum extent practicable, a discussion of the anticipated effect of the STIP toward achieving the performance targets identified by the State in the statewide transportation plan or other state performance-based plan(s), linking investment priorities to those performance targets.

Below is a description of each of the performance areas and the anticipated effect of the STIP toward achieving the performance targets.

Safety

Arkansas has adopted the U.S. Department of Transportation's National Roadway Safety Strategy, known as the Safe System Approach, to significantly reduce serious injuries and deaths on Arkansas' highways. With this approach, the state's Strategic Highway Safety Plan (SHSP) was developed so that it integrates the six principles of the Safe System Approach – Deaths and Serious Injuries Are Unacceptable, Humans Make Mistakes, Humans Are Vulnerable, Responsibility Is Shared, Safety is Proactive, and Redundancy Is Crucial. It is a performance-based, data-driven, comprehensive plan that establishes statewide goals, objectives, and strategies to address safety in Arkansas. This approach is consistent with the Toward Zero Deaths National Strategy on Highway Safety sponsored by the Federal Highway

Administration (FHWA), the National Highway Traffic Safety Administration (NHTSA), the American Association of State Highway and Transportation Officials (AASHTO), and the Governor's Highway Safety Association (GHSA).

The latest SHSP was developed in 2022, which includes the following five focus areas: Safe Road Users, Safe Vehicles, Safe Speeds, Safe Roads, and Post-Crash Care. The SHSP identifies six core implementation areas to insure the Safe System Approach is considered. These six core implementation areas are Engineering and Infrastructure, Education and Communication, Enforcement and Legislation, Data Collection and Analysis, Emergency Response and Incident Management, and Funding and Collaboration. Key Performance Measures can be found in the SHSP for the following performance measures.

Federally mandated performance measures are:

- Number of fatalities
- Fatality rate
- Number of serious injuries
- Serious injury rate
- Number of non-motorized fatalities and serious injuries

In addition, the Department develops annual performance targets to support the SHSP goals in accordance with 23 U.S.C. 150. The targets are developed in coordination with the Arkansas State Police – Highway Safety Office, Metropolitan Planning Organizations (MPOs), and other stakeholders. They are submitted to FHWA in the Highway Safety Improvement Program (HSIP) report by August 31 each year.

Relevant SHSP Focus Areas under Engineering and Infrastructure include:

- Older driver visibility
- Rumble strips and stripes for distracted and drowsy drivers
- Infrastructure improvements for non-motorist protection
- Engineering solutions to reduce large CMV crashes
- Motorcycle friendly roadway design
- Installation of proven safety countermeasures to prevent roadway departure crashes
- Improved countermeasures at intersections

- Use of new countermeasure technology and roadway design to decrease speeding related crashes, work zone crashes, and railroad crossing crashes, as well as improving incident management data collection to reduce secondary crashes.

Safety projects included in the STIP were identified to address the focus areas in support of the SHSP performance goals. They were identified through a data-driven process and are in conformance with the HSIP requirements. The data-driven process includes:

- Evaluation of the safety performance of an area
- Identification of appropriate countermeasures that would address one or more SHSP focus areas
- Determination of benefits vs. costs

These projects are intended to have a positive effect on the State's highway safety performance and moving toward achieving the performance goals identified in the SHSP. The evaluation of safety effectiveness for these projects is conducted through the annual HSIP report.

Transit

The Arkansas Statewide Transit Asset Management Plan, covering all rural transit agencies around the State, was completed in October of 2018 and currently under reassessment with an anticipated completion date of December 2022. In reference to the 2018 plan, a similar transit asset management framework was used to develop the urban transit asset management plans with the exception of Rock Region Metro (RRM) and Texarkana Urban Transportation Service (T-Line). Due to the rail component of its system, RRM is classified as a Tier 1 transit provider who is responsible for developing its own transit asset management plan. T-Line receives their Section 5307 funding from Texas Department of Transportation (TxDOT) and are part of the TxDOT's statewide transit asset management plan.

The transit asset management plans assist transit agencies in identifying rolling stock, equipment, and facility needs based on the identified performance targets.

Federally mandated performance measure is:

- Useful Life Benchmark (ULB)

With the completion of the Transit Asset Management Plan, the funds in the STIP will be distributed in accordance with the plan and ULB of the assets. The projects are intended to maintain transit assets in the state of good repair. The asset condition is reported annually in the National Transit Database to Federal Transit Administration (FTA).

Infrastructure Condition

The Department currently manages the 12th largest State Highway System in the country. In order to maintain the system, the Department has developed the Transportation Asset Management Plan (TAMP) compliant with 23 CFR 515 with the goal of maintaining the system in the best possible condition for the given amount of funding available. The TAMP is risk-based and it describes the inventory and condition of the highways and bridges located on the National Highway System (NHS) in Arkansas. It also describes how the Department is managing these assets using TAM principles. Utilizing the life-cycle planning information, the TAMP assists the Department in identifying the right projects at the right times to reduce the overall cost of our assets while maintaining a safe and efficient system.

Federally mandated performance measures are:

- Percent of Interstate pavements in Good condition
- Percent of Interstate pavements in Poor condition
- Percent of non-Interstate NHS pavements in Good condition
- Percent of non-Interstate NHS pavements in Poor condition
- Percent of NHS bridges by deck area in Good condition
- Percent of NHS bridges by deck area in Poor condition

In addition, State DOTs are required to submit a biennial performance report to FHWA in accordance with code 23. U.S.C. 150 and 23 CFR part 490. Two-year and four-year targets are set in recurring four-year performance periods. Table 1 and Table 2 show the current condition and the four-year targets reported in the Baseline Performance Report for the performance period from January 1, 2022 to December 31, 2025. The current condition is based on 2021 data but reported on

2022, the four year targets are based on 2025 projected year condition but reported on 2026.

2022 Baseline Performance Report		
	Current Condition (2022)	4-year Target (2026)
Percent of Interstate pavements in Good condition	65.2%	48.0%
Percent of Interstate pavements in Poor condition	1.3%	5.0%
Percent of non-Interstate NHS pavements in Good condition	35.0%	45.0%
Percent of non-Interstate NHS pavements in Poor condition	5.3%	4.0%

Table 1 Pavement condition and targets in 2022 Baseline Performance Report

Out of the 16,451 centerline miles of State Highway System, there are 768 centerline miles of Interstate and 2,600 centerline miles of Non-Interstate NHS. Currently, the 2026 target for Percent of Pavement in Good condition is set to be 48.0% for Interstate pavements and 45.0% for non-Interstate NHS pavements. In the current STIP, 290 centerline miles of pavement projects are programmed for Interstate highways, and 910 centerline miles of pavement projects are programmed for non-Interstate NHS roads. These projects will add 38% of Interstate in Good condition and 36% of Non-Interstate in Good condition.

2022 Baseline Performance Report		
	Current Condition (2022)	4-year Target (2026)
Percent of NHS bridges by deck area in Good condition	43.6%	40.0%
Percent of NHS bridges by deck area in Poor condition	3.5%	8.0%

Table 2 Bridge condition and targets in 2022 Baseline Performance Report

Table 2 shows the current condition and 2026 targets for NHS Bridges. The 2026 target for the Percent of NHS bridges by deck area in Good condition is set to be 40.0%, and the 2026 target for the Percent of NHS bridges by deck area in Poor condition is set to be 8.0%. Both targets are set assuming that the bridge deterioration outpaces the bridge repair and replacement. In the current STIP, close to 255,000 square feet of the total deck area of the bridge replacement jobs are programmed. It will add 0.69% (by deck area) of bridges in Good condition.

In accordance with the TAMP, a number of jobs in the STIP will implement system preservation, reconstruction, or structures and approaches (another name for bridge replacement) type of work. These projects are intended to maintain highway assets in the state of good repair and achieve performance targets. With additional funding made available through various state initiatives, preservation projects are implemented expeditiously as needs are identified. The highway condition is reported annually in the Highway Performance Monitoring System (HPMS) to FHWA.

System Reliability and CMAQ

System reliability on the Interstate and non-Interstate NHS is assessed using FHWA's National Performance Management Research Data Set (NPMRDS) for travel time reliability and freight movement. Travel time reliability is defined as the ratio of a longer travel time (80th percentile) to a normal travel time (50th percentile). Roadway segments that have a travel time reliability greater than 1.5 are considered unreliable. Freight reliability is based on the truck travel time reliability index that is defined as the 95th percentile truck travel time divided by the 50th percentile truck travel time.

Federally mandated performance measures are:

- Percent of person-miles traveled on the Interstate that are reliable
- Percent of person-miles traveled on the non-Interstate NHS that are reliable
- Truck travel time reliability on the Interstate System
- Annual hours of peak hour excessive delay per capita (only applicable in the WMATS)
- Percent non-single occupancy vehicle travel (only applicable in the WMATS)
- On-Road Mobile Source Emission (only applicable in the WMATS)

2022 Baseline Performance Report		
	Current Condition (2022)	4-year Target (2026)
Percent of person-miles traveled on the Interstate that are reliable	98.5%	93%
Percent of person-miles traveled on the non-Interstate NHS that are reliable	95.6%	92%
Truck travel time reliability on the Interstate System	1.24	1.35

Table 3 System reliability and Freight condition and targets in 2022 Baseline Performance Report

Table 3 shows the current condition and 2026 targets for System Reliability and Freight measures. The 2026 targets for the Percent of Person-Miles Traveled on the Interstate and Non-Interstate NHS that are reliable is set to be 93% and 92%, respectively. The 2026 target for Truck Travel Time Reliability on the Interstate System is set to be 1.35. All three targets are conservative. Two major factors are taken into consideration: 1) the baseline data is from a year right after COVID-19 pandemic outbreak and might set the standard too high. The long term impact of the pandemic to the traffic pattern is still uncertain. 2) the upcoming large construction projects in the Central Arkansas area, such as CA0602 might affect system reliability during construction.

2022 Baseline Performance Report		
	Current Condition (2022)	4-year Target (2026)
Annual hours of PHED per capita (only applicable in the WMATS)	8.4	9.6
Percent Non-SOV travel (only applicable in the WMATS)	16.8%	16.2%

Table 4 CMAQ condition and targets in 2022 Baseline Performance Report

Table 4 shows the current condition and 2026 targets for Peak Hour Excessive Delay (PHED) and Percent of Non-Single Occupancy Vehicle (Non-SOV) travel. These targets apply to the Greater Memphis area and were set jointly in coordination with the Memphis MPO, West Memphis MPO, Tennessee DOT, and Mississippi DOT through a Tri-State PM3 measures working group. ARDOT

supports these targets as there are not many construction activities planned in this area between now and 2026.

In West Memphis, reducing on-road mobile source emissions is a goal and, although no specific projects are selected at this time, funds are available when applicable projects are identified. The state highways are monitored continuously to ensure a safe and efficient transportation system is provided. As needs arise, projects are identified and implemented. System performance is reported annually through the Highway Performance Monitoring System (HPMS) to FHWA.

Metropolitan Planning Organizations (MPO)

With respect to urban areas greater than 50,000 in population, projects listed in the Transportation Improvement Programs (TIPs) that have been developed by the various MPOs are hereby included as part of the overall Federal-aid Highway Program and Federal-Aid Transit Program. For additional information on projects located within a MPO Area, please contact the appropriate MPO.

CARTS **Central Arkansas Regional Transportation Study**
(Pulaski, Saline, Faulkner, & Lonoke Counties)

Metroplan
Mr. Casey Covington, Study Director
501 West Markham Street, Suite B
Little Rock, AR 72201
Telephone: 501-372-3300
Email: CCovington@metroplan.org

Frontier **Frontier Transportation Study**
(Crawford & Sebastian Counties in Arkansas)
(Le Flore & Sequoyah Counties in Oklahoma)

Frontier Metropolitan Planning Organization
Ms. Reese Brewer, Study Director
1109 South 16th Street
Fort Smith, AR 72901
Telephone: 479-785-2651
Email: RBrewer@wapdd.org

HSATS **Hot Springs Area Transportation Study**
(Garland & Hot Spring Counties)

Tri-Lakes Metropolitan Planning Organization
Mr. Derrick Harris, Study Director
1000 Central Avenue
Hot Springs, AR 71902
Telephone: 501-302-5028
Email: DHarris@wcapdd.org

JATS **Jonesboro Area Transportation Study**
(Craighead County)

Northeast Arkansas Regional Transportation Planning Commission
Mr. Alan Pillow, Study Director
300 South Church Street
Jonesboro, AR 72401
Telephone: 870-933-4623
Email: APillow@jonesboro.org

NARTS **Northwest Arkansas Regional Transportation Study**
(Washington & Benton Counties in Arkansas)
(McDonald County in Missouri)

Northwest Arkansas Regional Planning Commission
Mr. Tim Conklin, Study Director
1311 Clayton Street
Springdale, AR 72762
Telephone: 479-751-7125
Email: TConklin@nwarpc.org

PBATS **Pine Bluff Area Transportation Study**
(Jefferson County)

Southeast Arkansas Regional Planning Commission
Mr. Larry Reynolds, Study Director
1300 Ohio Street, Suite B
Pine Bluff, AR 71601
Telephone: 870-534-4247
Email: LarryReynolds@cablelynx.com

TUTS **Texarkana Urban Transportation Study**
(Miller County in Arkansas)
(Bowie County in Texas)

Texarkana Metropolitan Planning Organization
Ms. Rea Donna Jones, Study Director
220 Texas Boulevard
Texarkana, TX 75501
Telephone: 903-798-3927
Email: ReaDonna.Jones@txkusa.org

WMATS **West Memphis - Marion Area Transportation Study**
(Crittenden County)

West Memphis Metropolitan Planning Organization
Ms. Amanda Hicks, Study Director
P.O. Box 1728
West Memphis, AR 72301
Telephone: 870-702-5109
Email: AHicks@westmemphisar.gov

Projects (including Federal Transit Administration Projects) utilizing funds set aside for rural areas were selected in consultation with the appropriate local officials.

This program includes both the Federal-aid portion and the 100% State funded portion of the State's overall highway construction program and is financially constrained in accordance with federal regulations set forth in 23 CFR Part 450. The following financial summary demonstrates current and estimated revenues to fund the STIP, while the system as a whole is being adequately operated and maintained.

Additional information regarding this program may be obtained by contacting:

Jared D. Wiley
Assistant Chief Engineer for Planning
Arkansas Department of Transportation
P. O. Box 2261
Little Rock, Arkansas 72203
Telephone: (501) 569-2241
Email: Jared.Wiley@ardot.gov

Transportation Management Areas and Metropolitan Planning Organizations

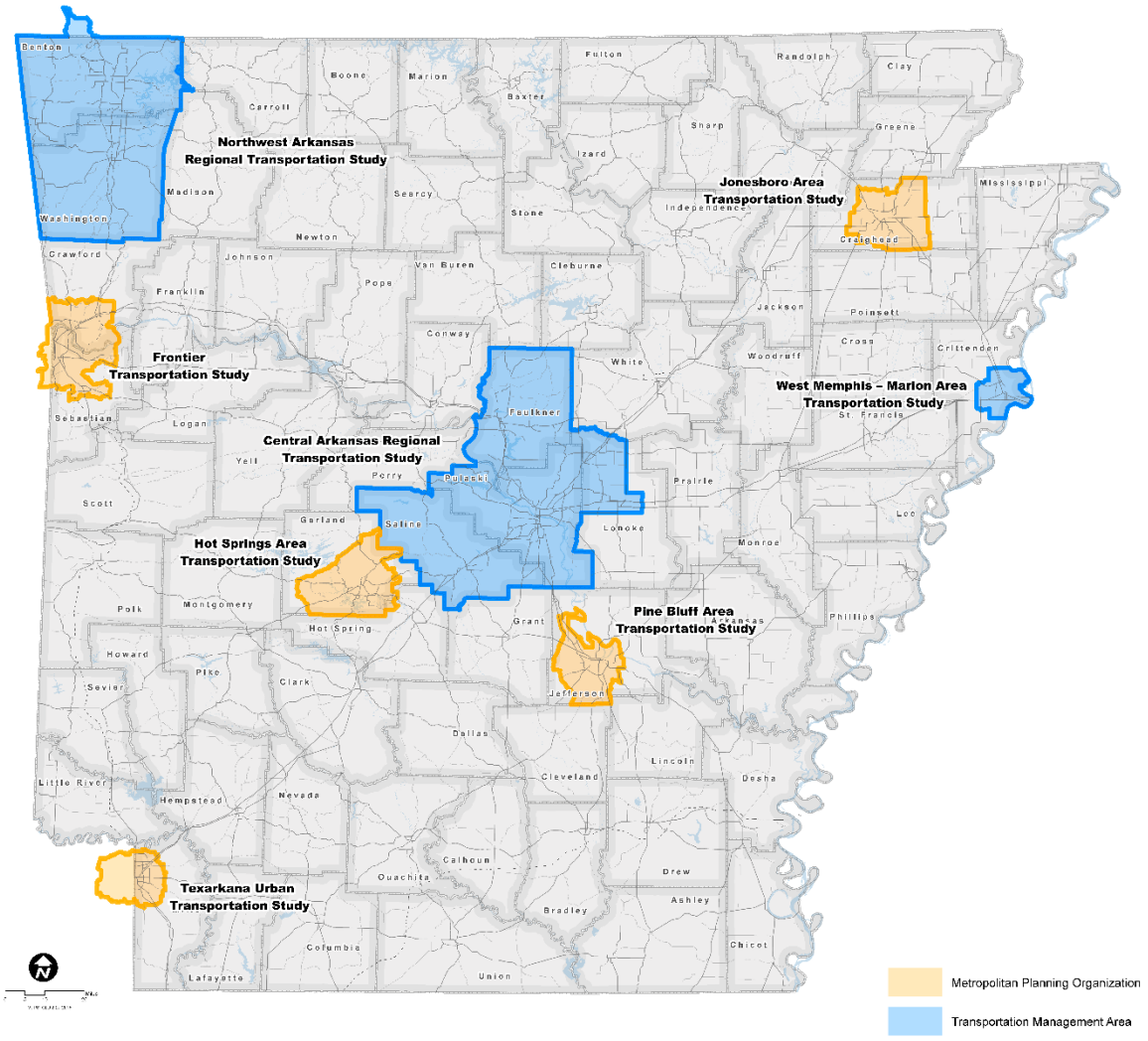

NOTICE OF NONDISCRIMINATION

The Arkansas Department of Transportation (Department) complies with all civil rights provisions of federal statutes and related authorities that prohibit discrimination in programs and activities receiving federal financial assistance. Therefore, the Department does not discriminate on the basis of race, sex, color, age, national origin, religion (not applicable as a protected group under the Federal Motor Carrier Safety Administration Title VI Program), disability, Limited English Proficiency (LEP), or low-income status in the admission, access to and treatment in the Department's programs and activities, as well as the Department's hiring or employment practices. Complaints of alleged discrimination and inquiries regarding the Department's nondiscrimination policies may be directed to Joanna P. McFadden Section Head - EEO/DBE (ADA/504/Title VI Coordinator), P. 0. Box 2261, Little Rock, AR 72203, (501)569- 2298, (Voice/TTY 711), or the following email address: joanna.mcfadden@ardot.gov.

Free language assistance for Limited English Proficient individuals is available upon request.

This notice is available from the ADA/504/Title VI Coordinator in large print, on audiotape and in Braille.

2023-2026 STIP FINANCIAL SUMMARY REPORT

All amounts shown in millions

FUNDING ANALYSIS

Federal Funding Categories	2023		2024		2025		2026		Total	
	Available	Scheduled	Available	Scheduled	Available	Scheduled	Available	Scheduled	Available	Scheduled
National Hwy Performance Program	$ 384.7	$ 384.7	$ 392.4	$ 392.4	$ 400.3	$ 300.3	$ 408.3	$ 408.3	$ 1,585.7	$ 1,485.7
Surface Trans Block Grant Program	$ 168.5	$ 168.5	$ 171.9	$ 171.9	$ 175.4	$ 153.8	$ 178.9	$ 127.1	$ 694.8	$ 621.3
Highway Infrastructure Program	$ -	$ -	$ -	$ -	$ -	$ -	$ -	$ -	$ -	$ -
Bridge Formula Program	$ 55.7	$ 55.7	$ 55.7	$ 55.7	$ 55.7	$ 55.7	$ 55.7	$ 55.7	$ 223.0	$ 223.0
National Electric Vehicle Program	$ 11.5	$ 11.5	$ 11.5	$ 11.5	$ 11.5	$ 11.5	$ 11.5	$ 11.5	$ 46.1	$ 46.1
Highway Safety	$ 39.7	$ 39.7	$ 40.6	$ 40.6	$ 41.5	$ 41.5	$ 42.4	$ 42.4	$ 164.3	$ 164.3
Rail-Hwy Crossing	$ 4.0	$ 4.0	$ 4.0	$ 4.0	$ 4.0	$ 4.0	$ 4.0	$ 4.0	$ 16.1	$ 16.1
Congestion Mitigation & Air Quality	$ 13.4	$ 13.4	$ 13.7	$ 13.7	$ 14.0	$ 14.0	$ 14.2	$ 14.2	$ 55.3	$ 55.3
Carbon Reduction Program	$ 17.1	$ 17.1	$ 17.4	$ 17.4	$ 17.7	$ 17.7	$ 18.1	$ 18.1	$ 70.3	$ 70.3
National Highway Freight Program	$ 17.9	$ 17.9	$ 18.3	$ 18.3	$ 18.7	$ 18.7	$ 19.0	$ 19.0	$ 74.0	$ 74.0
Recreational Trails	$ 1.5	$ 1.5	$ 1.5	$ 1.5	$ 1.5	$ 1.5	$ 1.5	$ 1.5	$ 6.0	$ 6.0
Transportation Alternatives Program	$ 17.4	$ 17.4	$ 17.7	$ 17.7	$ 18.1	$ 18.1	$ 18.4	$ 18.4	$ 71.6	$ 71.6
Federal Grant Programs[1]	$ -	$ -	$ -	$ -	$ -	$ -	$ -	$ -	$ -	$ -
COVID Relief Funds	$ 24.0	$ 24.0	$ 17.0	$ 17.0	$ -	$ -	$ -	$ -	$ 41.0	$ 41.0
PROTECT Program	$ 19.4	$ 19.4	$ 19.8	$ 19.8	$ 20.2	$ 20.2	$ 20.6	$ 20.6	$ 79.9	$ 79.9
Earmarked Funds	$ 2.2	$ 2.2	$ -	$ -	$ 18.0	$ 18.0	$ 6.1	$ 6.1	$ 26.4	$ 26.4
Federal Lands Program	$ 8.5	$ 8.5	$ 10.7	$ 10.7	$ 4.9	$ 4.9	$ 7.0	$ 7.0	$ 31.1	$ 31.1
Ferry Boat Program	$ 0.1	$ 0.1	$ 0.1	$ 0.1	$ 0.1	$ 0.1	$ 0.1	$ 0.1	$ 0.4	$ 0.4
	$ 785.8	$ 785.8	$ 792.4	$ 792.4	$ 801.6	$ 680.0	$ 806.1	$ 754.2	$ 3,185.9	$ 3,012.5
Non-Federal Funding Categories										
Connecting Arkansas Program[2]	$ 241.3	$ 241.3	$ 117.7	$ 117.7	$ 32.0	$ 32.0	$ 10.0	$ 10.0	$ 401.0	$ 401.0
Amendment 101	$ 50.0	$ 50.0	$ 243.7	$ 243.7	$ 246.2	$ 246.2	$ 198.1	$ 198.1	$ 738.0	$ 738.0
State Funds For Construction	$ 211.4	$ 211.4	$ 213.7	$ 213.7	$ 208.3	$ 208.3	$ 213.7	$ 213.7	$ 847.1	$ 847.1
Local/State Aid/MFT/Railroad Match	$ 29.5	$ 29.5	$ 31.1	$ 31.1	$ 25.9	$ 25.9	$ 35.2	$ 35.2	$ 121.7	$ 121.7
State Advance Construction[2]	$ -	$ -	$ 50.0	$ 50.0	$ 112.9	$ 112.9	$ 102.3	$ 102.3	$ 265.2	$ 265.2
	$ 532.2	$ 532.2	$ 658.8	$ 656.3	$ 637.4	$ 625.3	$ 620.9	$ 559.3	$ 2,449.3	$ 2,373.1
Total	**$ 1,318.0**	**$ 1,318.0**	**$ 1,451.2**	**$ 1,448.7**	**$ 1,439.1**	**$ 1,305.4**	**$ 1,427.0**	**$ 1,313.5**	**$ 5,635.2**	**$ 5,385.5**
Total (Less AC)	**$ 1,318.0**	**$ 1,318.0**	**$ 1,401.2**	**$ 1,398.7**	**$ 1,326.2**	**$ 1,192.5**	**$ 1,324.7**	**$ 1,211.2**	**$ 5,370.0**	**$ 5,120.3**

(1) The value contains funding from the Better Utilizing Investments to Leverage Development, Competitive Highway Bridge Program, and Infrastructure for Rebuilding America grant programs.
(2) Amounts shown may include funding accrued outside of the STIP period.
Note: Totals may not be additive due to rounding.

2023-2026 STIP FINANCIAL SUMMARY REPORT

All amounts shown in thousands

FTA FUNDING ANALYSIS

FTA Funding Categories	2023 Available	2023 Scheduled	2024 Available	2024 Scheduled	2025 Available	2025 Scheduled	2026 Available	2026 Scheduled	Total Available	Total Scheduled
FTA-5304: Statewide Planning	$ 117.0	$ 117.0	$ 117.0	$ 117.0	$ 119.0	$ 119.0	$ 119.0	$ 119.0	$ 472.0	$ 472.0
FTA-5305: Consolidated Planning-MPO	$ 2,382.0	$ 2,382.0	$ 2,401.0	$ 2,401.0	$ 2,428.0	$ 2,428.0	$ 2,454.0	$ 2,454.0	$ 9,665.0	$ 9,665.0
FTA-5307: Urbanized Areas	$ 16,936.0	$ 16,936.0	$ 17,196.0	$ 17,196.0	$ 16,555.0	$ 16,555.0	$ 16,792.0	$ 16,792.0	$ 67,479.0	$ 67,479.0
FTA-5310: Elderly & Disabled	$ 3,402.0	$ 3,402.0	$ 3,444.0	$ 3,444.0	$ 3,014.0	$ 3,014.0	$ 3,015.0	$ 3,015.0	$ 12,875.0	$ 12,875.0
FTA-5311: Non-Urbanized Areas	$ 14,272.0	$ 14,272.0	$ 14,534.0	$ 14,534.0	$ 14,549.0	$ 14,549.0	$ 14,629.0	$ 14,629.0	$ 57,984.0	$ 57,984.0
FTA-5329: Safety Oversight	$ 211.0	$ 211.0	$ 211.0	$ 211.0	$ 216.0	$ 216.0	$ 216.0	$ 216.0	$ 854.0	$ 854.0
FTA-5337: State of Good Repair	$ 515.0	$ 515.0	$ 530.0	$ 530.0	$ 546.0	$ 546.0	$ 562.0	$ 562.0	$ 2,153.0	$ 2,153.0
FTA-5339: Bus & Bus Facilities Program	$ 5,633.0	$ 5,633.0	$ 5,654.0	$ 5,654.0	$ 5,718.0	$ 5,718.0	$ 5,741.0	$ 5,741.0	$ 22,746.0	$ 22,746.0
	$ 43,468.0	$ 43,468.0	$ 44,087.0	$ 44,087.0	$ 43,145.0	$ 43,145.0	$ 43,528.0	$ 43,528.0	$ 174,228.0	$ 174,228.0
Other Funding Categories										
State Funds	$ 6,240.0	$ 6,240.0	$ 6,240.0	$ 6,240.0	$ 5,386.0	$ 5,386.0	$ 5,355.0	$ 5,355.0	$ 23,221.0	$ 23,221.0
Local Match	$ 39,357.0	$ 39,357.0	$ 39,764.0	$ 39,764.0	$ 40,032.0	$ 40,032.0	$ 40,451.0	$ 40,451.0	$ 159,604.0	$ 159,604.0
Grand Total	**$ 89,065.0**	**$ 89,065.0**	**$ 90,091.0**	**$ 90,091.0**	**$ 88,563.0**	**$ 88,563.0**	**$ 89,334.0**	**$ 89,334.0**	**$ 357,053.0**	**$ 357,053.0**

STATE REVENUE ANALYSIS

	2023	2024	2025	2026	Total
Motor Fuel & Registration Fees	$ 402.9	$ 407.7	$ 412.6	$ 417.6	$ 1,640.8
4¢ Diesel Tax - IRP	$ 17.0	$ 17.0	$ 17.0	$ 17.0	$ 68.0
Natural Gas Severance Tax	$ 9.2	$ 9.3	$ 9.3	$ 9.4	$ 37.2
Estimated Additional State Funds[1]	$ 71.4	$ 71.4	$ 71.4	$ 71.4	$ 285.6
Act 416 Funds	$ 100.3	$ 102.0	$ 103.2	$ 104.5	$ 410.0
Amendment 101 Funds	$ 50.0	$ 243.7	$ 246.2	$ 248.6	$ 788.5
Revenues	**$ 650.8**	**$ 851.1**	**$ 859.7**	**$ 868.5**	**$ 3,230.1**
Expenditures	**$ (389.4)**	**$ (391.2)**	**$ (393.1)**	**$ (395.0)**	**$ (1,568.7)**
Funds Remaining For Construction	**$ 261.4**	**$ 459.9**	**$ 466.6**	**$ 473.5**	**$ 1,661.4**

(1) The value contains funding from Act 1 of the 90th General Assembly's Third Extraordinary Session ($20M), the funding from Act 1058 of 2021 ($50M) and state revenue interest ($1.4M).
Note: Totals may not be additive due to rounding.

GLOSSARY OF TERMS, ABBREVIATIONS, & ACRONYMS

4-R	Resurfacing, Restoration, Rehabilitation and Reconstruction
AC	Advance Construction - one of several Federal-aid fund management tools designed to provide states with greater flexibility in managing Federal-aid highway funds. The primary benefit of AC is that it allows states to accelerate transportation projects using non-Federal funds while maintaining eligibility to be reimbursed with Federal-aid funds at a later date.
ADA	Americans with Disabilities Act
ARDOT	Arkansas Department of Transportation
BFP	Bridge Formula Program. See Information on Federal Funding.
BFP (Off)	Bridge Formula Program - set-aside funds for off-system bridges. See Information on Federal Funding.
BR	Bridge
CAP	Connecting Arkansas Program - In 2012, through a voter-approved constitutional amendment, the people of Arkansas passed a 10-year, half-cent sales tax to improve the State's transportation system, including projects that widen and improve approximately 200 miles of highways and interstates.
Capacity Improvements	Widening of existing facilities or construction of new facilities to increase capacity.
CARTS	Central Arkansas Regional Transportation Study - the Metropolitan Planning for the urbanized area in Pulaski, Saline, Faulkner, and a portion of Lonoke Counties. (See also Metroplan.)
CENG	Construction Engineering and Inspection
CHBP	Competitive Highway Bridge Program. Federal-aid grant from FHWA to provide funding that will go toward highway bridge replacement or rehabilitation projects on public roads that demonstrate cost savings by bundling at least two highway bridge projects into a single contract.
CMAQ	Congestion Mitigation and Air Quality Improvement Program. See Information on Federal Funding.
CMAQ AQ	Congestion Mitigation and Air Quality Improvement Program - air quality use only. See Information on Federal Funding.
CMAQ FLEX	Congestion Mitigation and Air Quality Improvement Program - flexible use. See Information on Federal Funding.
COVID	Coronavirus Response and Relief Supplemental Appropiations Act. See Information on Federal Funding.
CR	County Road

GLOSSARY OF TERMS, ABBREVIATIONS, & ACRONYMS

CRP	Carbon Reduction Program. See Information on Federal Funding.
CRP>200K	Carbon Reduction Program - set-aside funds for areas with greater than 200,000 population. See Information on Federal Funding.
CS	City Street
DBE	Disadvantaged Business Enterprises. See Information on Federal Funding.
Earmark	Federal funds that are designated for a particular purpose.
EFLHD	Eastern Federal Lands Highway Division of the Federal Highway Administration - a division of the USDOT that promotes administration of federal public roads and bridges; protects and enhances natural resources and provides transportation access for Native Americans.
Eng.	Engineering
Env.	Environmental
ERFO	Emergency Relief for Federally Owned Roads. See Information on Federal Funding.
FAST Act	Fixing America's Surface Transportation Act - this act funds the Federal Highway Program from Federal Fiscal Years (FFY) 2016 - 2020.
Federal Lands	Lands owned or administered by the Federal government. Examples are: National parks, national wildlife refuges, military reservations, federal prisons and public domain land.
Ferry Boat	Ferry Boat Program. See Information on Federal Funding.
FFY	Federal Fiscal Year - a pre-defined 12 month period from October 1 to September 30.
FHWA	Federal Highway Administration - an agency within the U.S. Department of Transportation that supports state and local governments in the design, construction, and maintenance of the Nation's transportation system.
FLAP	Federal Lands Access Program. See Information on Federal Funding.
FLTP	Federal Lands Transportation Program. See Information on Federal Funding.
FRONTIER	Frontier Transportation Study - the Metropolitan Planning Organization (MPO) for the urbanized area in Crawford and Sebastian Counties. (See also MPO.)
FTA	Federal Transit Administration - an agency within the USDOT that provides financial and technical assistance to local public transit systems.
FTA-5304	Federal funding for transit system statewide planning and programming.
FTA-5305	Federal funding for transit system planning programs.
FTA-5307	Urbanized area formula grants - provides competitive Federal funding to public transit systems in urbanized areas.

GLOSSARY OF TERMS, ABBREVIATIONS, & ACRONYMS

FTA-5310	Federal funding for enhanced mobility of seniors and individuals with disabilities.
FTA-5311	Federal formula grant funds for transit in rural areas / populations < 50,000.
FTA-5329	Federal funds for transit safety and oversight programs.
FTA-5337	State of good repair grants - federally funded capital assistance for maintenance, replacement and rehabilitation of motorbus systems. Additionally, can be used for Transit Asset Management plans.
FTA-5339	Federal Buses and Bus Facilities Grants Program - must be "low" or "no" emission transit or equipment.
GARVEE Bonds	Grant Anticipation Revenue Vehicles (GARVEE Bonds) -a tool used by many states to finance highway projects, secured by the Federal Highway Trust Fund, to enable the acceleration of construction timelines and spread the cost of a transportation facility over its useful life.
HIP	Highway Infrastructure Program. See Information on Federal Funding.
HIP >200K	Highway Infrastructure Program - set-aside funds for areas with greater than 200,000 population. See Information on Federal Funding.
HSATS	Hot Springs Area Transportation Study - the Metropolitan Planning Organization (MPO) for the urbanized area in Garland County. (See also MPO.)
HSIP	Highway Safety Improvement Program. See Information on Federal Funding.
Improve Air Quality	Improve air quality in nonattainment areas.
INFRA	Infrastructure for Rebuilding America. Federal-aid grant from the U.S. Department of Transportation to help fund infrastructure improvements using innovative approaches to improve the processes for building significant projects, and increasing accountability for the projects that are built.
Intchng. Impvts.	Interchange Improvements - improvements to the junction between two or more roadways, typically including a grade separation and ramps.
Inters. Impvts.	Intersection Improvements - improvements to the junction between two or more roadways that meet at grade.
IRP	Interstate Rehabilitation Program - Approved by a special election (November 2011) - allowed the Highway Commission to issue up to $575 million in GARVEE Bonds to help finance repairs and improvements to Interstates.
JATS	Jonesboro Area Transportation Study - the Metropolitan Planning Organization (MPO) for the urbanized area in Craighead County. (See also MPO.)
JETS	Jonesboro Economical Transit System - provides public transportation for the City of Jonesboro.

GLOSSARY OF TERMS, ABBREVIATIONS, & ACRONYMS

Local	Local Funds / City or County
Major Widening	Widening of an existing roadway to improve capacity or enhance safety.
Metroplan	Metroplan is the federally designated Metropolitan Planning Organization (MPO) for central Arkansas. (See also CARTS and MPO).
Metropolitan Planning Organization	A federally mandated and funded transportation policy making organization that is made up of representatives from local government and government transportation authorities.
Miscellaneous	Any number of improvements.
MPO	See Metropolitan Planning Organizations.
NARTS	Northwest Arkansas Regional Transportation Study. The Metropolitan Planning Organization (MPO) for all of Washington and Benton Counties. (See also MPO.)
NEPA	National Environmental Policy Act - a federal law that requires agencies that administer federally funded projects to assess environmental effects to their proposed actions prior to constructing highways, roadways or projects in public land.
NEVI	National Electric Vehicle Infrastructure Program. See Information on Federal Funding.
New Location	Construction of a roadway on a location not previously developed for vehicular transportation.
NHFP	National Highway Freight Program. See Information on Federal Funding.
NHPP	National Highway Performance Program. See Information on Federal Funding.
NHS	National Highway System - includes the Interstate Highway System and other roads important to the nation's economy, defense and mobility.
Off System Bridge	See Information on Federal Funding.
OJT	On-the-Job Training. See Information on Federal Funding.
Operational Improvements	Improves traffic operations on existing roadways.
P.E. or PE	Preliminary Engineering - includes surveys, environmental analysis, and design.
Partnering Project	A project that has a partnering arrangement between ARDOT and local governments and other state agencies that results in project acceleration.
Passing Lane(s)	Construction of an additional lane or lanes intended for passing on a two lane roadway.
PBATS	Pine Bluff Area Transportation Study - the Metropolitan Planning Organization (MPO) for the urbanized area in Jefferson County. (See also MPO.)
Planning	Determination of existing or future needs.

GLOSSARY OF TERMS, ABBREVIATIONS, & ACRONYMS

Project Development	Combination of preliminary engineering, environmental analysis, design, right of way acquisition, and utility relocation activities.
PROTECT	Promoting Resilient Operations for Transformative, Efficient, and Cost-Saving Transportation Program. See Information on Federal Funding
Rail Hwy	Railway-Highway Crossing Program. See Information on Federal Funding.
Reconstruction	Rebuilding of an existing roadway.
Rehabilitation	Pavement restoration, patching, heat scarifying, etc., of an existing roadway.
ROW	Right of Way - acquisition of real property to make way for the construction of a highway project. Real property is a term that is used to describe land, easements, air or access rights, or the rights to control the use of land, such as leases.
RR	Railroad
RR Grade Separation	Construction of a bridge over or under a railroad track(s) at an at-grade crossing.
RTP	Recreational Trails Program. See Information on Federal Funding.
Sealing	Application of an asphalt seal coat to an existing roadway.
Sel. Secs.	Selected Sections
SHSP	Strategic Highway Safety Plan - a Federally required statewide-coordinated safety plan for reducing highway fatalities and serious injuries on all public roads.
State	State Funds
State Local	State funds, Local funds, or a combination of the two.
STBGP	Surface Transportation Block Grant Program. See Information on Federal Funding.
STBGP >200K	Surface Transportation Block Grant Program - set-aside funds for areas with greater than 200,000 population. See Information on Federal Funding.
STIP	Statewide Transportation Improvement Program - a Federally required, financially constrained, four-year or more, list of upcoming statewide transportation projects that identifies the schedule and the funding by Federal Fiscal Year.
Str(s). & Apprs.	Structure(s) and Approaches - including, but not limited to, bridge replacement, grade separation, etc.
System Preservation	Various projects to preserve, rehabilitate, or reconstruct an existing roadway.
TAP	Transportation Alternatives Program. See Information on Federal Funding.
TAP >200k	Transportation Alternatives Program - set-aside funds for areas with greater than 200,000 population. See Information on Federal Funding.

GLOSSARY OF TERMS, ABBREVIATIONS, & ACRONYMS

TIP	Transportation Improvement Program - a Federally required, financially constrained, four-year or more, list of upcoming transportation projects that identifies the schedule and the funding by Federal Fiscal Year in a Metropolitan Planning Organization area.
TMA	Transportation Management Area - an area designated by the Secretary of Transportation having an urbanized area population of over 200,000 or upon special request from the Governor and the MPO designated for the area.
Transit	Projects that provide operation assistance or capital assistance such as improving or expanding local public transit systems, including buses, subways, light rail, commuter rail, or trolleys.
TUTS	Texarkana Urban Transportation Study - the Metropolitan Planning Organization (MPO) for the urbanized area in Miller County. (See also MPO.)
U of A	University of Arkansas
Utility	Adjustment and/or relocation of utilities.
Widening	Widening an existing roadway - one or more lanes.
WMATS	West Memphis-Marion Area Transportation Study - the Metropolitan Planning Organization (MPO) for the urbanized area in Crittenden County. (See also MPO.)

INFORMATION ON FEDERAL FUNDING

Federal funding for projects includes:

NATIONAL HIGHWAY PERFORMANCE PROGRAM (NHPP)

In general, the NHPP provides support for the condition and performance of the National Highway System (NHS), and to ensure that investments of Federal-aid funds in highway construction are directed to support progress toward the achievement of performance targets established in a State's asset management plan. Restoration work on all State Highway System bridges is also an eligible use of these funds.

NATIONAL HIGHWAY FREIGHT PROGRAM (NHFP)

The NHFP is for projects that will improve the efficient movement of freight on the National Highway Freight Network (NHFN) and support several goals, including—

- Investing in infrastructure and operational improvements that strengthen economic competitiveness, reduce congestion, reduce the cost of freight transportation, improve reliability, and increase productivity;
- Improving the safety, security, efficiency, and resiliency of freight transportation in rural and urban areas;
- Improving the state of good repair of the NHFN;
- Using innovation and advanced technology to improve NHFN safety, efficiency, and reliability;
- Improving the efficiency and productivity of the NHFN;
- Improving State flexibility to support multi-State corridor planning and address highway freight connectivity; and
- Reducing the environmental impacts of freight movement on the NHFN.

SURFACE TRANSPORTATION BLOCK GRANT PROGRAM (STBGP)

The STBGP provides flexible funding that may be used by States for projects to preserve and improve the conditions and performance on any State highway or bridge.

A portion of these funds are set aside and sub-allocated as follows:

- Set-asides

  Transportation Alternatives and Recreational Trails Projects **(TAP** or **RTP)**, which provides funding for a variety of smaller-scale transportation projects such as pedestrian and bicycle facilities, recreational trails, safe routes to school projects, community improvements such as historic preservation and vegetation management, and environmental mitigation related to storm water and habitat connectivity.

  Bridges not on Federal-aid highways **(Off System Bridge)**

- Sub-allocation

  A percentage of a State's STBG apportionment (after set-asides) is to be obligated in the following areas in proportion to their relative shares of the State's population:

  - ✓ Urbanized areas with population greater than 200,000 **(STBGP>200K)**
  - ✓ Areas with population greater than 5,000 but no more than 200,000 **(STBGP)**
  - ✓ Areas with population of 5,000 or less **(STBGP)**

BRIDGE FORMULA PROGRAM (BFP)

The BFP provides funding for projects such as bridge replacement, rehabilitation, preservation, protection, and construction of new bridges on public roads. Funding is distributed based on a formula that compares replacing all poor bridges in a State and rehabilitating all fair bridges in a State. A portion of these funds are set aside as follows:

- Set-aside

  A percentage of a State's BFP is required to be set-aside to address off-system bridge needs.

HIGHWAY SAFETY IMPROVEMENT PROGRAM (HSIP)

The HSIP funds are eligible for projects that will achieve a significant reduction in traffic fatalities and serious injuries on all public roads, including non-State-owned public roads and roads on tribal lands. The HSIP requires a data-driven, strategic approach to improving highway safety on all public roads that focuses on performance. A portion of these funds are set aside as follows:

- Set-aside

  Railway-Highway Crossings Program **(Rail Hwy)** which provides funding for safety improvements to reduce the number of fatalities, injuries, and crashes at public railway-highway grade crossings.

CONGESTION MITIGATION AND AIR QUALITY IMPROVEMENT PROGRAM (CMAQ)

The CMAQ program provides a flexible funding source to State and local governments for transportation projects and programs to help meet the requirements of the Clean Air Act. Funding is available to reduce congestion and improve air quality for areas that do not meet the National Ambient Air Quality Standards for ozone, carbon monoxide, or particulate matter (nonattainment areas) and for former nonattainment areas that are now in compliance (maintenance areas).

- Sub-allocation

  CMAQ Program funds dedicated to West Memphis, AR **(CMAQ AQ)** for projects to the attainment or maintenance of a national ambient air quality standard.

  CMAQ Program flexible funds **(CMAQ Flex)** that may be used by States for projects to preserve and improve the conditions and performance on any State highway or bridge.

CARBON REDUCTION PROGRAM (CRP)

The CRP funds are eligible for projects that address traffic management, bicycle and pedestrian facilities, congestion management technologies, public transportation, and alternative fuel vehicle deployment support. As part of this program, the state must develop a carbon reduction strategy within two years and update it every four years.

A portion of these funds are sub-allocated as follows:

- Sub-allocation

  A percentage of a State's CRP apportionment is to be obligated in the following areas in proportion to their relative shares of the State's population:

  - ✓ Urbanized areas with population greater than 200,000 **(CRP>200K)**
  - ✓ Areas with population greater than 5,000 but no more than 200,000 **(CRP 5K<200K)**
  - ✓ Areas with population of 5,000 or less **(CRP<5K)**

FEDERAL LANDS ACCESS PROGRAM (FLAP)

The FLAP provides funds for projects on Federal Lands Access Transportation Facilities that are located on or adjacent to, or that provide access to, Federal lands. This is a competitive grant program overseen by EFLHD for Arkansas.

FERRY BOAT PROGRAM (Ferry Boat)

The Ferry Boat Program (Ferry Boat) provides funds for the construction of ferry boats and ferry terminal facilities.

PROMOTING RESILIENT OPERATIONS FOR TRANSFORMATIVE, EFFICIENT, AND COST-SAVING TRANSPORTATION GRANT PROGRAM (PROTECT)

The PROTECT Grant Program provides funds for improvements to system resiliency. Funds will be distributed by formula and though competitive grants.

NATIONAL ELECTRIC VEHICLE INFRASTRUCTURE FORMULA PROGRAM (NEVI)

The NEVI Program provides funds for projects that are directly related to the charging of a vehicle and only for electric vehicle (EV) charging infrastructure.

DISADVANTAGED BUSINESS ENTERPRISE SUPPORTIVE SERVICES PROGRAM (DBE)

The DBE Program's primary purpose is to provide training, assistance, and services to minority, disadvantaged, and women-owned business enterprises to increase their activity in the program, and to facilitate the firms' development into viable, self-sufficient organizations capable of competing for, and performing on federally assisted highway projects.

ON THE JOB TRAINING PROGRAM (OJT)

The OJT Program is funded by the Workforce Innovation and Opportunity Act and allows States to hire and train skilled workers and get reimbursed for these efforts.

INFORMATION ON GENERIC PROJECTS

- IRP Debt Service

  Conversion of Advanced Construction NHPP funds to repay the bonds issued for the 2011 Interstate Rehabilitation Program. The 2011 Interstate Rehabilitation Program was approved by Arkansas voters in November 2011. Under this program, the Commission had the authority to issue up to $575 million in bonds for Interstate rehabilitation to be partially repaid using NHPP funds.

- Various Bridge Preservation

  Projects to prevent, delay or reduce deterioration of bridges or bridge elements, restore the function of existing bridges, keep bridges in good condition and extend their life. Bridge preservation actions may be preventative or condition driven.

- Bridge Inspection / Inspection Equipment

  Routine inspection of bridges and purchase of bridge inspection equipment.

- Railroad Crossing Protective Devices / Surfacing / Hazard Elimination

  Safety improvements to reduce the number of fatalities, injuries, and crashes at public railway-highway grade crossings.

- Various Transportation Alternative Projects

  Funded with a set-aside of STBGP program funding for transportation alternatives (TAP). Projects in this category will be approved through a competitive selection process with the solicitation of applications. These set-aside funds include a variety of smaller-scale transportation projects such as pedestrian and bicycle facilities, recreational trails, safe routes to school projects, community improvements such as historic preservation and vegetation management, and environmental mitigation related to storm water and habitat connectivity.

- Various Trail Projects

  Projects in this category will be approved through a competitive selection process with the solicitation of applications. Eligible projects include motorized and non-motorized trails and trail facilities.

- Various Resurfacing / Restoration / Rehabilitation / Reconstruction on County Roads

  Federal funds dedicated for pavement improvement projects on the County Road System.

- Various Bridge Replacement / Bridge Rehabilitation on City Streets / County Roads

  Federal funds dedicated for bridge improvement projects for Off System Bridges on the City Street or County Road System.

- PE / Right-of-Way / Utilities / Construction Engineering

  Project development and construction management activities including surveys, environmental analysis, design, right-of-way acquisition, relocating utilities and providing construction inspection once a project is let to contract.

- Various Wildflower Programs

  Funds to support ARDOT's beautification program of planting wildflowers along the State Highway System.

- Motor Fuel Enforcement Activities

  Funding for ARDOT's Internal Audit Motor Fuel Tax Section to offset the cost of International Fuel Tax Agreement audits and Motor Fuel Tax audits.

- Various Statewide Safety Improvements

  Improvements consistent with the state Strategic Highway Safety Plan (SHSP) that correct or improve a hazardous road location or feature or address a highway safety problem.

- Statewide Pavement Markings & Signing Projects

  Upgrading pavement markings and signs to meet desired levels of retroreflectivity for driver safety.

- Workforce Training and Development

  Various courses and training for workforce development and educational activities for ARDOT employees.

- Various Pavement Preservation Projects

  Projects to improve ride quality and extend the life of pavements on the State Highway System. Projects may increase lane widths and/or shoulder widths to current standards.

- Various Signals and Intersection Improvements

  Signalization, signal upgrades, signal coordination, and the addition of turn lanes to improve the flow of traffic through intersections.

- Various Sealing Projects

  May include fog seals, chip seals, high friction surface treatments or other surface treatments on the State Highway System to improve friction and long-term performance of the pavement.

- Various Federal Lands Access Program (FLAP) Projects

  Improves transportation facilities that are located on or adjacent to, or that provide access to Federal lands. This is a competitive grant program.

- Various Ferry Boat Program Projects

  Restoration or construction of ferry boats and/or ferry terminal facilities. This is a competitive grant program.

- Disadvantaged Business Enterprises (DBE) Supportive Services

  Provides training, assistance, and services to minority, disadvantaged, and women business enterprises to facilitate the firms' development into viable, self-sufficient organizations capable of competing for, and performing on federally assisted highway projects.

- On-the-Job Training (OJT) Supportive Services

  Hire and train workers in various highway construction skills.

- Various Electric Vehicle Infrastructure Projects

  Projects to improve/install various electric vehicle charging infrastructure. This includes traffic control devices or signs directing vehicles to charging infrastructure as well as operating assistance for associated operation and maintenance costs.

- Various Intelligent Transportation System (ITS) Projects

  Projects to improve the efficiency and safety of transportation through advanced technologies such as variable message signs, traffic signal control systems, traffic cameras, and vehicle detection systems.

- Various Transportation Resiliency Projects

  Projects to improve the resiliency of the transportation system throughout the state. This includes funding for evacuation routes, coastal resilience, making existing infrastructure more resilient, or efforts to move infrastructure to nearby locations not continuously impacted by extreme weather and natural disasters.

- Various ADA Facility Upgrades

  Projects to improve existing Americans with Disabilities Act (ADA) facilities throughout the state. This will ensure all ADA facilities are in compliance with regulations.

APPLICABLE GUIDANCE

Eligible activities for all programs can be found in the "IIJA" guidance at the following website: https://www.fhwa.dot.gov/bipartisan-infrastructure-law/fact_sheets.cfm

Return to Table of Contents

ARDOT
ARKANSAS DEPARTMENT OF TRANSPORTATION

State Highway Projects

Sorted by Route

A red route number indicates the highway is not part of the Arkansas Primary Highway Network (APHN).

2023-2026 STIP

JOB	COUNTY	ROUTE	TERMINI	LENGTH	TYPE WORK	ESTIMATED COST Funding Breakdown (in thousands)	AGENCY CARRYING OUT THE PROJECT	FFY	MPO
030575	Miller	I-30	Texas State Line – I-49 (Texarkana) (S)	4.00	Major Widening	23,000 - TOTAL 4,600 - NHPP 18,400 - Amendment 101	State	2026	TUTS
Renew Arkansas Highways Project.									
061644	Saline	I-30	I-30 Overpass Str. & Apprs. (Saline Co.) (S)	-	Str. & Apprs.	3,300 - TOTAL 2,640 - BFP (Off System) 660 - State	State	2025	CARTS
Project will replace an I-30 overpass.									
061708	Saline	I-30	I-30 Ramp & Frontage Rd. Impvts. (Benton) (S)	-	Interchange Improvements	9,000 - TOTAL 4,400 - NHPP 1,100 - State 3,500 - Local	State	2023	CARTS
Project contingent upon a partnering agreement with the City of Benton. City to contribute $3.5M towards the project.									
CA0602	Pulaski	I-30 & I-40	I-530 – Hwy. 67 (Widening & Reconst.) (I-30 & I-40) (F)	7.24	Capacity Improvements & Reconstruction	110,000 - TOTAL 60,592 - NHPP 17,348 - NHFP 19,960 - STBGP 12,100 - CMAQ Flex	State	2023	CARTS
This entry is AC conversion.									
CA0602	Pulaski	I-30 & I-40	I-530 – Hwy. 67 (Widening & Reconst.) (I-30 & I-40) (F)	7.24	Capacity Improvements & Reconstruction	101,000 - TOTAL 70,770 - NHPP 17,730 - NHFP 12,500 - CMAQ Flex	State	2024	CARTS
This entry is AC conversion.									
CA0602	Pulaski	I-30 & I-40	I-530 – Hwy. 67 (Widening & Reconst.) (I-30 & I-40) (F)	7.24	Capacity Improvements & Reconstruction	65,000 - TOTAL 51,987 - NHPP 13,013 - CMAQ Flex	State	2025	CARTS
This entry is AC conversion.									

2023-2026 STIP

JOB	COUNTY	ROUTE	TERMINI	LENGTH	TYPE WORK	ESTIMATED COST Funding Breakdown (in thousands)	AGENCY CARRYING OUT THE PROJECT	FFY	MPO
CA0602	Pulaski	I-30 & I-40	I-530 – Hwy. 67 (Widening & Reconst.) (I-30 & I-40) (F)	7.24	Capacity Improvements & Reconstruction	65,000 - TOTAL 65,000 - NHPP	State	2026	CARTS
This entry is AC conversion.									
012410	Various	I-30, I-40, & I-440	Central AR – West Memphis ITS Impvts. Ph. 1 (S)	151.97	ITS Improvements	8,000 - TOTAL 7,200 - CRP Flex 800 - State	State	2023	CARTS WMATS
Project will install Dynamic Message Signs, CCTV cameras, Wrong-Way Detection, Real-Time Traffic Volume Reporting, and various Way Finding signs.									
040714	Crawford	I-40	I-40/Hwy. 59 Interchange Impvts. (Van Buren) (S)	-	Interchange Improvements	10,000 - TOTAL 6,400 - NHPP 1,600 - State 2,000 - Local	State	2023	FRONTIER
Partnering Project. City to contribute 20% of project costs up to $3.0 million.									
06X507	Pulaski	I-40	I-30 – Hwy. 67 (30-Xing Phase 2) (S)	-	Interchange Improvements	75,000 - TOTAL 28,274 - NHPP 18,447 - NHFP 13,279 - CMAQ Flex 15,000 - State	State	2026	CARTS
Renew Arkansas Highways Project.									
061677	Lonoke & Pulaski	I-40	I-440 – Kerr Rd. (S)	6.79	Major Widening	500 - TOTAL 400 - NHPP 100 - Amendment 101	State	2025	CARTS
Renew Arkansas Highways Project. Funding amount shown for project development.									
061759	Lonoke	I-40	Kerr Rd. – Hwy. 31 (S)	9.84	Major Widening	500 - TOTAL 400 - NHPP 100 - Amendment 101	State	2025	CARTS
Renew Arkansas Highways Project. Funding amount shown for project development.									
110738	Crittenden	I-40	Shearerville – West Memphis (S)	12.09	Major Widening	500 - TOTAL 400 - NHPP 100 - Amendment 101	State	2025	WMATS
Renew Arkansas Highways Project. Funding amount shown for project development.									

2023-2026 STIP

JOB	COUNTY	ROUTE	TERMINI	LENGTH	TYPE WORK	ESTIMATED COST Funding Breakdown (in thousands)	AGENCY CARRYING OUT THE PROJECT	FFY	MPO
110651	Crittenden	I-40, I-55, & 77	I-40/I-55/Hwy. 77 Intchng. Impvts. (West Memphis) (F)	1.58	Interchange Improvements & Pavement Preservation	44,600 - TOTAL 44,600 - CAP	State	2023	WMATS
01X457	Crittenden	I-40	I-40 Mississippi River Bridge Painting (S)	-	System Preservation	2,000 - TOTAL 2,000 - COVID	State	2024	WMATS
Total project cost to be split evenly with Tennessee Department of Transportation; cost shown is Arkansas' portion. Tennessee Department of Transportation will take lead on project.									
110811	Crittenden	I-40	I-40 Mississippi River Bridge Rehab. (S)	-	System Preservation	11,000 - TOTAL 11,000 - COVID	State	2024	WMATS
Total project cost to be split evenly with Tennessee Department of Transportation; cost shown is Arkansas' portion. Tennessee Department of Transportation will take lead on project.									
040748	Crawford & Sebastian	I-49	Hwy. 22 – I-40 (Arkansas River) P.E.	13.64	Project Development	100 - TOTAL 80 - NHPP 20 - Amendment 101	State	2023	FRONTIER
040901	Crawford & Sebastian	I-49	Hwy. 22 – Gun Club Rd. (S)	3.10	New Location	256,900 - TOTAL 71,807 - NHPP 16,813 - NHFP 18,000 - Earmark 98,900 - AC 51,380 - Amendment 101	State	2025	FRONTIER
Renew Arkansas Highways Project. Project to be scheduled for construction as funds become available.									
040902	Crawford	I-49	Gun Club Rd. – Clear Creek Rd. (S)	6.31	New Location	500 - TOTAL 400 - NHPP 100 - Amendment 101	State	2026	FRONTIER
Renew Arkansas Highways Project. Funding amount shown for project development.									
040903	Crawford	I-49	Clear Creek Rd. – I-40 (S)	4.40	New Location	500 - TOTAL 400 - NHPP 100 - Amendment 101	State	2025	FRONTIER
Renew Arkansas Highways Project. Funding amount shown for project development.									

2023-2026 STIP

JOB	COUNTY	ROUTE	TERMINI	LENGTH	TYPE WORK	ESTIMATED COST Funding Breakdown (in thousands)	AGENCY CARRYING OUT THE PROJECT	FFY	MPO
040904	Crawford	I-49 & I-40	I-40/I-49 Interchange Impvts. (S)	-	Interchange	500 - TOTAL 400 - NHPP 100 - Amendment 101	State	2025	FRONTIER
Renew Arkansas Highways Project. Funding amount shown for project development.									
040895	Crawford & Washington	I-49 & I-540	I-49 & I-540 Cable Median Barrier Impvts. (S)	23.49	Safety Improvements	5,100 - TOTAL 4,590 - HSIP 510 - State	State	2023	NARTS FRONTIER
040846	Washington	I-49	Hwy. 62 Intchng. Impvts. (Fayetteville) (F)	-	Interchange Improvements	49,800 - TOTAL 38,720 - NHPP 9,680 - State 1,400 - Local	State	2024	NARTS
Potential Partnering Project with City of Fayetteville.									
012413	Benton & Washington	I-49	I-49 Noise Barrier Walls (S)	2.10	Noise Barrier Walls	7,700 - TOTAL 6,930 - NHPP 770 - State	State	2023	NARTS
Noise barrier walls to be added along Interstate 49 in Benton & Washington Counties.									
09X484	Benton	I-49	I-49/J St. Interchange (S)	-	Interchange & New Location	25,000 - TOTAL 10,000 - NHPP 2,500 - State 12,500 - Local	State	2026	NARTS
Project contingent on partnering agreement. City of Bentonville may contribute 50% of the construction cost toward the project.									
01X458	Crittenden	I-55	I-55 Mississippi River Bridge Painting (S)	-	System Preservation	2,000 - TOTAL 2,000 - COVID	State	2024	WMATS
Total project cost to be split evenly with Tennessee Department of Transportation; cost shown is Arkansas' portion. Tennessee Department of Transportation will take lead on project.									
101076	Mississippi	I-55	Hwy. 181 – Hwy. 158 (S)	7.84	Reconstruction	46,100 - TOTAL 41,490 - NHPP 4,610 - Amendment 101	State	2024	

2023-2026 STIP

JOB	COUNTY	ROUTE	TERMINI	LENGTH	TYPE WORK	ESTIMATED COST Funding Breakdown (in thousands)	AGENCY CARRYING OUT THE PROJECT	FFY	MPO
020732	Desha & Drew	I-69	Hwy. 293 – Hwy. 65 (S)	8.56	New Location	54,400 - TOTAL 43,520 - NHPP 10,880 - State	State	2026	
Renew Arkansas Highways Project.									
11X038	Various	I-69	Louisiana State Line – Mississippi State Line (Future I-69) P.E.	141.20	Project Development	100 - TOTAL 20 - NHPP 80 - Amendment 101	State	2024	
Renew Arkansas Highways Project.									
020661	Jefferson	I-530	I-530 Access Impvts. (Pine Bluff) P.E.	-	Project Development	5,000 - TOTAL 4,000 - NHPP 1,000 - State	State	2024	PBATS
Additional funds to be determined through partnering to provide access improvements for potential economic development.									
040889	Sebastian	I-540 & 255	I-540/Hwy. 255 Intchng. Impvts. (Zero St.) (Fort Smith) (S)	-	Interchange Improvements	1,400 - TOTAL 1,260 - NHFP 140 - State	State	2025	FRONTIER
020777	Arkansas	1B	Prices Branch Str. & Apprs. (DeWitt) (S)	-	Str. & Apprs.	900 - TOTAL 144 - NHPP 576 - BFP 180 - State	State	2023	
100979	Craighead	1	Caraway Rd. – I-555 (Jonesboro) (S)	2.70	Major Widening	16,800 - TOTAL 13,440 - NHPP 3,360 - State	State	2026	JATS
100881	Craighead	1B	Parker Rd. – South (Hwy. 1B) (Jonesboro) (S)	0.33	Major Widening	2,900 - TOTAL 2,000 - STBGP 500 - State 400 - Local	State	2023	JATS
Partnering project. City to contribute match of federal funds, up to $400K. City's consultant will design project and those costs will count towards the overall partnering commitment.									
061439	Garland	5	Hwy. 7 – Deerpark Rd. (Safety Impvts.) (S)	1.42	Safety Improvements	6,000 - TOTAL 5,400 - HSIP 600 - State	State	2023	HSATS

2023-2026 STIP

JOB	COUNTY	ROUTE	TERMINI	LENGTH	TYPE WORK	ESTIMATED COST Funding Breakdown (in thousands)	AGENCY CARRYING OUT THE PROJECT	FFY	MPO
061508	Saline	5	I-30 – Alcoa Rd. (Benton) (S)	1.25	Major Widening	10,500 - TOTAL 8,400 - STBGP 2,100 - State	State	2023	CARTS
061632	Saline	5	Hwy. 183 – Pulaski Co. Line (Widening) (Bryant) (S)	3.21	Major Widening	33,000 - TOTAL 6,600 - STBGP 26,400 - Amendment 101	State	2025	CARTS
Renew Arkansas Highways Project.									
060906	Lonoke	5	Hwy. 89 – Greystone Blvd. (Cabot) (S)	2.05	Major Widening	12,000 - TOTAL 9,600 - STBGP 2,400 - State	State	2026	CARTS
090647	Baxter	5	Hicks Creek Str. & Apprs. (Mountain Home) (S)	-	Str. & Apprs.	1,700 - TOTAL 336 - NHPP 1,024 - BFP 340 - State	State	2024	
Partnering Project. City to assume ownership of Highway 5, Section 18S and a portion of Section 18 upon completion of the project.									
070508	Ouachita	7	Freeo Creek & Relief Strs. & Apprs. (S)	-	Strs. & Apprs.	5,400 - TOTAL 4,320 - NHPP 1,080 - Amendment 101	State	2023	
012275	Clark & Hot Spring	7	Caddo Valley – Garland Co. Line (Passing Lanes) (S)	5.35	Passing Lanes	11,400 - TOTAL 9,120 - STBGP 2,280 - Amendment 101	State	2023	
Two northbound and two southbound passing lanes.									
012422	Clark & Hot Spring	7	Hwy. 283 – S. of Garland Co. Line (Sel. Secs.) (S)	17.74	Major Widening	100 - TOTAL 80 - NHPP 20 - Amendment 101	State	2025	
Funding amount shown for project development.									

2023-2026 STIP

JOB	COUNTY	ROUTE	TERMINI	LENGTH	TYPE WORK	ESTIMATED COST Funding Breakdown (in thousands)	AGENCY CARRYING OUT THE PROJECT	FFY	MPO
080675	Yell	7	Hwys. 7/22/27 Inters. Impvts. (Dardanelle) (S)	-	Intersection Improvements & Pavement Preservation	8,200 - TOTAL 6,560 - NHPP 1,640 - State	State	2025	
080606	Pope	7	Hwy. 7 Widening & Drainage Impvts. (Russellville) (S)	0.55	Widening & Drainage Improvements	7,100 - TOTAL 5,680 - STBGP 1,420 - State	State	2024	
Partnering project. City of Russellville to design, fund utility relocation, ROW and assume ownership of a portion of Highway 326. Arkansas Tech University to provide ROW.									
090555	Boone	7	West Fork Crooked Creek Str. & Apprs. (S)	-	Str. & Apprs.	2,900 - TOTAL 2,320 - NHPP 580 - State	State	2023	
070512	Calhoun & Cleveland	8	Moro Creek & Relief Strs. & Apprs. (S)	-	Str. & Apprs.	7,000 - TOTAL 5,600 - NHPP 1,400 - State	State	2026	
070511	Dallas	9	Creeks at L.M. 0.10 & 1.10 Strs. & Apprs. (S)	-	Strs. & Apprs.	500 - TOTAL 400 - NHPP 100 - State	State	2023	
080609	Perry	9	Harris Creek Str. & Apprs. (Perryville) (S)	-	Str. & Apprs.	1,000 - TOTAL 800 - NHPP 200 - State	State	2023	
040861	Sebastian	10 & New	Hwy. 10 – Hwy. 96 (Greenwood Bypass) (S)	2.23	New Location	27,600 - TOTAL 4,520 - STBGP 18,080 - Amendment 101 5,000 - Local	State	2024	FRONTIER
Partnering project. City to provide some right-of-way and assume ownership of portions of Highway 10 upon completion of Job 040861. City will assume ownership of Highway 10 Spur upon completion of Job A40018. City will also contribute $5M towards construction of the improvements over two phases.									

2023-2026 STIP

JOB	COUNTY	ROUTE	TERMINI	LENGTH	TYPE WORK	ESTIMATED COST Funding Breakdown (in thousands)	AGENCY CARRYING OUT THE PROJECT	FFY	MPO
040862	Sebastian	10	Hwy. 71 – Coker St. (Widening) (Greenwood) (S)	1.83	Major Widening	100 - TOTAL 80 - NHPP 20 - State	State	2023	FRONTIER
Renew Arkansas Highways Project. Partnering project. City to provide some right-of-way and assume ownership of portions of Highway 10 upon completion of Job 040861. City will assume ownership of Highway 10 Spur upon completion of Job A40018. City will also contribute $5M towards construction of the improvements over two phases. Funding amount shown for project development.									
061382	Pulaski	10	Taylor Loop Rd. – Pleasant Ridge Rd. (S)	2.31	Major Widening	22,000 - TOTAL 22,000 - CAP	State	2025	CARTS
061454	Pulaski	10	Gill St. & RR Overpass Strs. & Apprs. (Little Rock) (S)	-	Strs. & Apprs.	16,800 - TOTAL 144 - Earmark 16,656 - CAP	State	2023	CARTS
020713	Lincoln	11	Long Lake Str. & Apprs. (S)	-	Str. & Apprs.	3,400 - TOTAL 2,720 - NHPP 680 - State	State	2023	
090641	Benton	12	Little Flint Creek Str. & Apprs. (S)	-	Str. & Apprs.	2,000 - TOTAL 320 - NHPP 1,280 - BFP 400 - State	State	2023	NARTS
090651	Benton	12 & 59	Hwys. 12/59 Signal & Inters. Impvts. (Gentry) (S)	-	Intersection Improvements	1,000 - TOTAL 550 - STBGP 250 - STBGP >200K 200 - State	State	2024	NARTS
Project also shown in "Local Projects In Areas > 200K Population".									
061745	Lonoke	13	Crooked Creek Str. & Apprs. (S)	-	Str. & Apprs.	2,000 - TOTAL 1,600 - NHPP 400 - State	State	2023	

2023-2026 STIP

JOB	COUNTY	ROUTE	TERMINI	LENGTH	TYPE WORK	ESTIMATED COST Funding Breakdown (in thousands)	AGENCY CARRYING OUT THE PROJECT	FFY	MPO
061613	Lonoke	13 & 31	I-40 Strs. & Apprs. (Hwys. 13 & 31) (Carlisle & Lonoke) (S)	-	Strs. & Apprs.	9,700 - TOTAL 2,591 - NHPP 4,733 - BFP 436 - TAP 1,831 - Amendment 101 109 - Local	State	2024	CARTS
009916	Marion	14	Missouri & Northern Arkansas RR Str. & Apprs. (Summit) (S)	-	Str. & Apprs.	3,100 - TOTAL 2,480 - NHPP 620 - State	State	2023	
101122	Poinsett	14	Hwy. 14 Str. & Apprs. (S)	-	Str. & Apprs.	4,900 - TOTAL 490 - NHPP 3,430 - BFP 980 - State	State	2023	
040785	Washington	16	Stone Bridge Rd. – East Roberts Rd. (Fayetteville) (S)	1.19	Major Widening	4,300 - TOTAL 3,440 - STBGP 860 - State	State	2023	NARTS
090644	Madison	16	White River Str. & Apprs. (S)	-	Str. & Apprs.	2,500 - TOTAL 336 - NHPP 1,664 - BFP 500 - State	State	2025	
080614	Van Buren	16	Pee Dee Creek Str. & Apprs. (Clinton) (S)	-	Str. & Apprs.	3,500 - TOTAL 2,800 - NHPP 700 - State	State	2023	
110706	Monroe	17	Boat Gunwale Slash Str. & Apprs. (S)	-	Str. & Apprs.	1,200 - TOTAL 960 - NHPP 240 - State	State	2023	
110754	Woodruff	17	Cache River & Relief Strs. & Apprs. (S)	-	Str. & Apprs.	23,700 - TOTAL 3,528 - NHPP 15,432 - BFP 4,740 - State	State	2026	
050451	Jackson	17	Village Creek Str. & Apprs. (S)	-	Str. & Apprs.	8,200 - TOTAL 2,336 - NHPP 4,224 - BFP 1,640 - State	State	2025	

2023-2026 STIP

JOB	COUNTY	ROUTE	TERMINI	LENGTH	TYPE WORK	ESTIMATED COST Funding Breakdown (in thousands)	AGENCY CARRYING OUT THE PROJECT	FFY	MPO
101091	Craighead	18	Hwy. 18 Str. & Apprs. (Craighead Co.) (S)	-	Str. & Apprs.	1,200 - TOTAL 192 - NHPP 768 - BFP 240 - State	State	2026	
110701	Phillips	20	Hwy. 20 Strs. & Apprs. (S)	-	Strs. & Apprs.	14,700 - TOTAL 2,630 - NHPP 9,130 - BFP 2,940 - Amendment 101	State	2023	
090668	Madison	21	Maxwell Creek Str. & Apprs. (S)	-	Str. & Apprs.	1,200 - TOTAL 192 - NHPP 768 - BFP 240 - State	State	2026	
090435	Carroll	21	Dry Fork Str. & Apprs. (S)	-	Str. & Apprs.	2,300 - TOTAL 1,840 - NHPP 460 - State	State	2023	
090559	Carroll	21	Hwy. 412 – Berryville (Passing Lanes) (S)	2.41	Passing Lanes	5,800 - TOTAL 4,640 - STBGP 1,160 - State	State	2024	
One northbound and one southbound passing lanes.									
040888	Sebastian	22	Waldron St. – 70th St. (Fort Smith) (S)	1.13	Interchange & Intersection Improvements	17,200 - TOTAL 13,760 - NHPP 3,440 - State	State	2026	FRONTIER
040865	Sebastian	22	Hwy. 22/74th St. Inters. Impvts. (Fort Smith) (S)	-	Intersection Improvements	800 - TOTAL 640 - NHPP 160 - State	State	2024	FRONTIER
Study approved by AHC with MO 2019-075.									
004980	Logan	22	Caulksville – Paris Strs. & Apprs. (S)	-	Strs. & Apprs.	10,800 - TOTAL 8,640 - NHPP 2,160 - Amendment 101	State	2023	

2023-2026 STIP

JOB	COUNTY	ROUTE	TERMINI	LENGTH	TYPE WORK	ESTIMATED COST Funding Breakdown (in thousands)	AGENCY CARRYING OUT THE PROJECT	FFY	MPO
040891	Franklin	23	North Fork White Oak Creek Str. & Apprs. (S)	-	Str. & Apprs.	2,500 - TOTAL 400 - NHPP 1,600 - BFP 500 - State	State	2025	
040621	Franklin	23	Mulberry River Strs. & Apprs. (S)	-	Str. & Apprs.	8,000 - TOTAL 400 - NHPP 1,200 - BFP 6,400 - Amendment 101	State	2024	
090579	Madison	23	Hwy. 23 Strs. & Apprs. (Madison Co.) (S)	-	Strs. & Apprs.	3,700 - TOTAL 592 - NHPP 2,368 - BFP 740 - State	State	2023	
090523	Madison	23	War Eagle Creek Str. & Apprs. (S)	-	Str. & Apprs.	5,500 - TOTAL 4,400 - NHPP 1,100 - Amendment 101	State	2023	
Includes Horizontal Curve Realignment just north of this bridge.									
090650	Carroll	23 & 62	Hwys. 23/62 Inters. Impvts. (Eureka Springs) (S)	-	Intersection Improvements	2,100 - TOTAL 1,480 - STBGP 370 - State 250 - Local	State	2024	
Partnering Project. City of Eureka Springs to contribute $250K towards project costs.									
050439	Independence	25	Hwy. 25 Str. & Apprs. (Independence Co.) (S)	-	Str. & Apprs.	2,000 - TOTAL 320 - NHPP 1,280 - BFP 400 - State	State	2025	
100991	Lawrence	25	Independence Co. Line – Eaton Strs. & Apprs. (S)	-	Strs. & Apprs.	5,000 - TOTAL 800 - NHPP 3,200 - BFP 1,000 - Amendment 101	State	2023	
012327	Clark & Pike	26	Antoine River Str. & Apprs. (S)	-	Str. & Apprs.	4,200 - TOTAL 720 - NHPP 2,640 - BFP 840 - Amendment 101	State	2024	

2023-2026 STIP

JOB	COUNTY	ROUTE	TERMINI	LENGTH	TYPE WORK	ESTIMATED COST Funding Breakdown (in thousands)	AGENCY CARRYING OUT THE PROJECT	FFY	MPO
030604	Sevier	27	Saline River Str. & Apprs. (S)	-	Str. & Apprs.	7,300 - TOTAL 365 - NHPP 1,095 - BFP 5,840 - State	State	2025	
080621	Pope	27	McCoy & Little Creeks Strs. & Apprs. (S)	-	Strs. & Apprs.	2,600 - TOTAL 2,080 - NHPP 520 - State	State	2023	
040905	Scott	28	Hwy. 28 Strs. & Apprs. (Scott Co.) (S)	-	Str. & Apprs.	2,700 - TOTAL 432 - NHPP 1,728 - BFP 540 - State	State	2025	
080678	Yell	28	Browns & Porter Creeks Strs. & Apprs. (S)	-	Strs. & Apprs.	8,600 - TOTAL 5,024 - NHPP 1,856 - BFP 1,720 - State	State	2025	
030603	Pike	29	Wolf Creek Str. & Apprs. (S)	-	Str. & Apprs.	4,000 - TOTAL 640 - NHPP 2,560 - BFP 800 - State	State	2025	
061740	Lonoke	31	Salt Bayou Str. & Apprs. (S)	-	Str. & Apprs.	1,400 - TOTAL 645 - NHPP 475 - BFP 280 - State	State	2024	
030592	Hempstead	32	Bodcau Creek & Relief Strs. & Apprs. (S)	-	Str. & Apprs.	2,300 - TOTAL 368 - NHPP 1,472 - BFP 460 - State	State	2024	
101130	Greene	34	Hwy. 34 Str. & Apprs. (S)	-	Str. & Apprs.	700 - TOTAL 112 - NHPP 448 - BFP 140 - State	State	2023	
101100	Greene	34	Hwy. 34 Str. & Apprs. (Greene Co.) (S)	-	Str. & Apprs.	1,700 - TOTAL 272 - NHPP 1,088 - BFP 340 - State	State	2025	

2023-2026 STIP

JOB	COUNTY	ROUTE	TERMINI	LENGTH	TYPE WORK	ESTIMATED COST Funding Breakdown (in thousands)	AGENCY CARRYING OUT THE PROJECT	FFY	MPO
070526	Cleveland	35	Hwy. 35 Str. & Apprs. (Cleveland Co.) (S)	-	Str. & Apprs.	1,500 - TOTAL 240 - NHPP 960 - BFP 300 - State	State	2026	
050418	Jackson	37	Cache River Relief Str. & Apprs. (S)	-	Str. & Apprs.	4,100 - TOTAL 685 - NHPP 2,595 - BFP 820 - Amendment 101	State	2024	
050476	Jackson	37	Hwy. 37 Strs. & Apprs. (S)	-	Strs. & Apprs.	1,500 - TOTAL 240 - NHPP 960 - BFP 300 - State	State	2023	
110713	Cross	42 & 163	Drainage Ditch & Sugar Creek Strs. & Apprs. (S)	-	Strs. & Apprs.	3,300 - TOTAL 2,640 - NHPP 660 - State	State	2023	
090664	Benton	43	Flint Creek Str. & Apprs. (S)	-	Str. & Apprs.	5,300 - TOTAL 3,188 - NHPP 1,052 - BFP 1,060 - State	State	2026	NARTS
110749	Desha	44	Little Cypress Bayou Str. & Apprs. (S)	-	Str. & Apprs.	800 - TOTAL 128 - NHPP 512 - BFP 160 - State	State	2026	
040792	Sebastian	45	Hwy. 45 Strs. & Apprs. (S)	-	Strs. & Apprs.	8,000 - TOTAL 6,400 - NHPP 1,600 - Amendment 101	State	2023	
040793	Sebastian	45	Ditch at L.M. 18.699 Str. & Apprs. (S)	-	Str. & Apprs.	2,900 - TOTAL 2,320 - NHPP 580 - State	State	2023	FRONTIER
040713	Sebastian	45	Hwy. 71 – Hwy. 255 (Ft. Smith) (S)	3.00	Major Widening	20,600 - TOTAL 12,640 - STBGP 3,160 - State 4,800 - Local	State	2024	FRONTIER

Partnering project. Locals to provide $4.8 million towards total project costs. County to assume ownership of a portion of Highway 45.

2023-2026 STIP

JOB	COUNTY	ROUTE	TERMINI	LENGTH	TYPE WORK	ESTIMATED COST Funding Breakdown (in thousands)	AGENCY CARRYING OUT THE PROJECT	FFY	MPO
040866	Washington	45	Baron Fork & Fly Creek Strs. & Apprs. (S)	-	Strs. & Apprs.	8,000 - TOTAL 400 - NHPP 1,200 - BFP 6,400 - Amendment 101	State	2024	NARTS
101065	Greene	49	Marmaduke – South (Sel. Secs.) (S)	6.20	Major Widening	30,000 - TOTAL 6,000 - STBGP 24,000 - Amendment 101	State	2025	
Renew Arkansas Highways Project.									
100633	Greene	49	Paragould – North (S)	2.13	Major Widening	12,800 - TOTAL 10,240 - STBGP 2,560 - State	State	2024	
100879	Craighead	49	Hwy. 49/Parker Rd. Inters. Impvts. (Jonesboro) (S)	-	Intersection Improvements	3,200 - TOTAL 2,560 - NHPP 640 - State	State	2023	JATS
Partnering project. City's consultant will design project and those costs will count towards the overall partnering commitment.									
110807	Cross	49 & 64	Hwys. 49/64 Inters. Impvts. (Fair Oaks) (S)	-	Intersection Improvements	3,500 - TOTAL 2,800 - STBGP 700 - State	State	2024	
110708	Phillips	49	Arkansas Midland RR Str. & Apprs. (Helena-West Helena) (S)	-	Str. & Apprs.	4,300 - TOTAL 688 - NHPP 2,752 - BFP 860 - State	State	2023	
110812	Phillips	49	Hwy. 49 Mississippi River Bridge Deck Rehab. (S)	-	System Preservation	7,000 - TOTAL 7,000 - COVID	State	2023	
Total project cost to be split evenly with Mississippi Department of Transportation; cost shown is Arkansas' portion. Arkansas Department of Transportation will take lead on project.									

2023-2026 STIP

JOB	COUNTY	ROUTE	TERMINI	LENGTH	TYPE WORK	ESTIMATED COST Funding Breakdown (in thousands)	AGENCY CARRYING OUT THE PROJECT	FFY	MPO
110814	Phillips	49	Hwy. 49 Mississippi River Bridge Painting (S)	-	System Preservation	5,000 - TOTAL 5,000 - COVID	State	2023	
Total project cost to be split evenly with Mississippi Department of Transportation; cost shown is Arkansas' portion. Arkansas Department of Transportation will take lead on project.									
110717	St. Francis	50, 75, & 357	N. E. St. Francis Co. Strs. & Apprs. (S)	-	Strs. & Apprs.	3,200 - TOTAL 2,560 - NHPP 640 - State	State	2023	
110709	Crittenden	50 & 118	Ditch No. 9 & Chatman Branch Strs. & Apprs. (S)	-	Strs. & Apprs.	1,300 - TOTAL 1,040 - NHPP 260 - State	State	2023	
070513	Clark	51	I-30 Str. & Apprs. (Hwy. 51) (S)	-	Str. & Apprs.	2,800 - TOTAL 2,240 - NHPP 560 - State	State	2023	
070439	Clark	51	26th St. – Hwy. 67 (Pine St.) (Arkadelphia) (S)	1.38	Major Widening	4,800 - TOTAL 3,840 - STBGP 960 - State	State	2023	
Partnering project. City to assume ownership of Highway 51 upon completion of this project and the Arkadelphia Bypass (Job 070442).									
070573	Clark	53	I-30 Str. & Apprs. (Hwy. 53) (S)	-	Str. & Apprs.	4,000 - TOTAL 640 - NHPP 2,560 - BFP 800 - Amendment 101	State	2024	
030527	Lafayette	53	Hwy. 53 Strs. & Apprs. (Lafayette Co.) (S)	-	Strs. & Apprs.	6,100 - TOTAL 4,880 - NHPP 1,220 - Amendment 101	State	2023	
050447	Izard	56	Calico Creek Str. & Apprs. (Calico Rock) (S)	-	Str. & Apprs.	3,300 - TOTAL 528 - NHPP 2,112 - BFP 660 - State	State	2026	

2023-2026 STIP

JOB	COUNTY	ROUTE	TERMINI	LENGTH	TYPE WORK	ESTIMATED COST Funding Breakdown (in thousands)	AGENCY CARRYING OUT THE PROJECT	FFY	MPO
050423	Izard	56	Piney Creek Str. & Apprs. (S)	-	Str. & Apprs.	5,000 - TOTAL 250 - NHPP 750 - BFP 4,000 - Amendment 101	State	2024	
050475	Izard	56	Little Piney Creek Str. & Apprs. (S)	-	Str. & Apprs.	1,500 - TOTAL 240 - NHPP 960 - BFP 300 - State	State	2024	
090558	Benton	59	Sulphur Springs – Decatur (Passing Lane) (S)	1.21	Passing Lanes	2,900 - TOTAL 2,320 - STBGP 580 - State	State	2023	NARTS
One southbound passing lane.									
090638	Benton	59	Decatur – Gentry (Passing Lane) (S)	1.20	Passing Lane	3,000 - TOTAL 2,400 - STBGP 600 - State	State	2025	NARTS
One northbound passing lane.									
090665	Benton	59	Hwy. 59 Str. & Apprs. (Siloam Springs) (S)	-	Str. & Apprs.	3,500 - TOTAL 560 - NHPP 2,240 - BFP 700 - State	State	2025	NARTS
090506	Benton	59	Illinois River Str. & Apprs. (Hwy. 59) (S)	-	Str. & Apprs.	10,000 - TOTAL 8,000 - NHPP 2,000 - Amendment 101	State	2023	NARTS
040872	Crawford	59	Pointer Trl. – McKibben St. (Van Buren) (Widening) (S)	1.20	Major Widening	6,200 - TOTAL 4,960 - NHPP 240 - State 1,000 - Local	State	2026	FRONTIER
Potential partnering project. City may contribute $1.0M towards the project costs.									
080676	Perry	60	Arkansas River – West (Drainage Impvts.) (S)	0.75	Drainage Improvements	20,400 - TOTAL 16,320 - PROTECT 4,080 - State	State	2026	

2023-2026 STIP

JOB	COUNTY	ROUTE	TERMINI	LENGTH	TYPE WORK	ESTIMATED COST Funding Breakdown (in thousands)	AGENCY CARRYING OUT THE PROJECT	FFY	MPO
101129	Mississippi	61	Frenchmans Bayou Str. & Apprs. (S)	-	Str. & Apprs.	2,000 - TOTAL 320 - NHPP 1,280 - BFP 400 - State	State	2023	
101134	Mississippi	61 & 325	Hwy. 61 & Hwy. 325 Inters. Impvts. (Osceola) (S)	-	Intersection Improvements	600 - TOTAL 480 - STBGP 120 - State	State	2024	
101009	Mississippi	61	Ditch No. 30 Str. & Apprs. (Blytheville) (S)	-	Str. & Apprs.	1,900 - TOTAL 1,520 - NHPP 380 - State	State	2023	
090666	Benton	62	Hwy. 62 Str. & Apprs. (Gateway) (S)	-	Str. & Apprs.	500 - TOTAL 400 - NHPP 100 - State	State	2025	NARTS
090593	Carroll	62	Hwy. 62 Inters. Impvts. (Berryville) (S)	-	Intersection Improvements	600 - TOTAL 350 - STBGP 44 - State 206 - Local	State	2025	
090581	Boone	62	Bellefonte – Marion Co. Line (Passing Lanes) (S)	2.40	Passing Lanes	11,500 - TOTAL 9,200 - NHPP 2,300 - State	State	2023	
One eastbound and one westbound passing lanes.									
050422	Fulton	62 & 223	Shipman & Big Creeks Strs. & Apprs. (S)	-	Strs. & Apprs.	4,100 - TOTAL 656 - NHPP 2,624 - BFP 820 - State	State	2023	
101119	Lawrence	62	Spring River Str. & Apprs. (Imboden) (S)	-	Str. & Apprs.	20,300 - TOTAL 9,536 - NHPP 6,704 - BFP 4,060 - State	State	2026	
101090	Clay	62	St. Francis River Str. & Apprs. (St. Francis) (S)	-	Str. & Apprs.	4,500 - TOTAL 720 - NHPP 2,880 - BFP 900 - State	State	2026	
Total project cost to be split evenly with Missouri Department of Transportation; cost shown is Arkansas' portion. Missouri Department of Transportation will take lead on project.									

2023-2026 STIP

JOB	COUNTY	ROUTE	TERMINI	LENGTH	TYPE WORK	ESTIMATED COST Funding Breakdown (in thousands)	AGENCY CARRYING OUT THE PROJECT	FFY	MPO
11X039	Various	62	Harrison – Salem (Passing Lanes) (S)	49.96	Passing Lanes	50,000 - TOTAL 50,000 - AC	State	2024	
Renew Arkansas Highways Project. Specific improvement locations to be determined.									
050453	Sharp	63	Martins Creek Str. & Apprs. (S)	-	Str. & Apprs.	4,400 - TOTAL 704 - NHPP 2,816 - BFP 880 - State	State	2026	
101061	Lawrence	63	Co. Rd. 106 – Imboden (S)	2.00	Major Widening	10,000 - TOTAL 10,000 - CAP	State	2025	
100981	Lawrence	63	Hwy. 117 – Hwy. 25 (Black Rock) (S)	2.11	Major Widening	11,500 - TOTAL 9,200 - NHPP 2,300 - State	State	2024	
061615	Prairie	63 & 33	La Grue Bayou, Wolf Island Slash & Honey Creek Strs. & Apprs. (S)	-	Strs. & Apprs.	7,900 - TOTAL 395 - NHPP 1,185 - BFP 6,320 - Amendment 101	State	2024	
040898	Sebastian	64	Hwy. 64 Arkansas River Bridge Deck Rehab. (S)	-	System Preservation	7,000 - TOTAL 7,000 - COVID	State	2023	FRONTIER
Total project cost to be split evenly with Oklahoma Department of Transportation; cost shown is Arkansas' portion. Arkansas Department of Transportation will take lead on project.									
040899	Sebastian	64	Hwy. 64 Arkansas River Bridge Painting (S)	-	System Preservation	2,000 - TOTAL 2,000 - COVID	State	2024	FRONTIER
Total project cost to be split evenly with Oklahoma Department of Transportation; cost shown is Arkansas' portion. Arkansas Department of Transportation will take lead on project.									
040788	Crawford	64	Hwy. 64 Strs. & Apprs. (Mulberry) (S)	-	Strs. & Apprs.	9,600 - TOTAL 7,680 - NHPP 1,920 - Amendment 101	State	2023	

2023-2026 STIP

JOB	COUNTY	ROUTE	TERMINI	LENGTH	TYPE WORK	ESTIMATED COST Funding Breakdown (in thousands)	AGENCY CARRYING OUT THE PROJECT	FFY	MPO
040721	Crawford	64B	Fayetteville Ave. – Hwy. 162 (Alma) (S)	0.27	Strs. & Apprs.	3,100 - TOTAL 376 - NHPP 1,984 - BFP 120 - RTP 590 - State 30 - Local	State	2023	FRONTIER
Partnering project. City to accept ownership of a portion of Highway 64B upon completion of the project.									
040868	Franklin	64	Hicks Creek Str. & Apprs. (S)	-	Str. & Apprs.	1,600 - TOTAL 512 - STBGP 768 - BFP 320 - State	State	2024	
080634	Faulkner	64	Hwy. 64/Hogan Ln. Roundabout (Conway) (S)	-	Intersection Improvements	2,000 - TOTAL 350 - STBGP 44 - State 1,606 - Local	State	2023	CARTS
City of Conway to provide $1.6M additional funds to construct a roundabout.									
050477	White	64	UPRR Str. & Apprs. (Bald Knob) (S)	-	Str. & Apprs.	2,200 - TOTAL 352 - NHPP 1,408 - BFP 440 - State	State	2025	
110808	Cross	64	Hwy. 1 – Co. Rd. 367 (Wynne) (S)	0.70	Major Widening	4,800 - TOTAL 960 - STBGP 3,840 - Amendment 101	State	2024	
110803	Crittenden	64	Cross Co. Line – Co. Rd. 375 (Widening) (S)	8.00	Major Widening	30,000 - TOTAL 24,000 - STBGP 6,000 - Amendment 101	State	2026	
Renew Arkansas Highways Project.									
110614	Crittenden	64	I-55 – Hwy. 77 (Marion) (S)	0.57	Major Widening	2,200 - TOTAL 1,760 - STBGP 440 - State	State	2024	WMATS
City of Marion will be responsible for the cost of enhancements.									

2023-2026 STIP

JOB	COUNTY	ROUTE	TERMINI	LENGTH	TYPE WORK	ESTIMATED COST Funding Breakdown (in thousands)	AGENCY CARRYING OUT THE PROJECT	FFY	MPO
090490	Boone	65	Hwy. 65 Inters. Impvts. & Signal Coordination (Harrison) (S)	-	Intersection Improvements	1,600 - TOTAL 1,280 - NHPP 320 - State	State	2023	
Includes signal coordination along Highway 65.									
090578	Boone	65	Industrial Park Rd. – Hwy. 7 (Harrison) (F)	1.84	Intersection Improvements & Major Widening	11,700 - TOTAL 7,360 - STBGP 1,840 - State 2,500 - Local	State	2024	
Partnering Project. City to contribute $2.5M towards improvements to Highway 65.									
090550	Boone	65B	Crooked Creek Str. & Apprs. (Harrison) (S)	-	Str. & Apprs.	5,900 - TOTAL 944 - NHPP 3,776 - BFP 1,180 - Amendment 101	State	2023	
090669	Newton	65	Marshall Creek Str. & Apprs. (Western Grove) (S)	-	Str. & Apprs.	3,900 - TOTAL 624 - NHPP 2,496 - BFP 780 - State	State	2025	
08X263	Faulkner	65	Hwy. 65 Inters. Impvts. (Greenbrier) (S)	-	Intersection Improvements	6,000 - TOTAL 4,800 - NHPP 1,200 - Local	State	2025	CARTS
Potential Partnering Project. City may contribute $1.2M towards the project costs.									
080364	Faulkner	65B	Hwy. 64 – Bruce St. (Conway) (S)	0.75	Major Widening	4,000 - TOTAL 2,560 - NHPP 640 - State 800 - Local	State	2023	CARTS
Partnering project. City to contribute $7.0M toward project costs for Jobs 080619 & 080364.									
080633	Faulkner	65B	Hwy. 65B/Robins St. Signal (Conway) (S)	-	Intersection Improvements	2,400 - TOTAL 350 - STBGP 50 - State/Local 2,000 - Local	State	2023	CARTS

2023-2026 STIP

JOB	COUNTY	ROUTE	TERMINI	LENGTH	TYPE WORK	ESTIMATED COST Funding Breakdown (in thousands)	AGENCY CARRYING OUT THE PROJECT	FFY	MPO
080619	Faulkner	65B	Hwy. 60 – I-40 Inters. Impvts. (Conway) (F)	-	Intersection Improvements	15,000 - TOTAL 7,040 - NHPP 1,760 - State 6,200 - Local	State	2025	CARTS
Partnering project. City to contribute $7.0M toward project costs for Jobs 080619 & 080364.									
020716	Jefferson	65	I-530 – Hwy. 425 (Minor Widening) (Pine Bluff) (S)	2.51	Shoulder Widening	2,400 - TOTAL 1,920 - NHPP 480 - State	State	2023	PBATS
020736	Chicot	65	Bayou Macon Str. & Apprs. (S)	-	Str. & Apprs.	4,400 - TOTAL 704 - NHPP 2,816 - BFP 880 - State	State	2026	
020737	Chicot	65	Bayou Macon Str. & Apprs. (Eudora) (S)	-	Str. & Apprs.	5,000 - TOTAL 500 - NHPP 3,500 - BFP 1,000 - State	State	2025	
09X061	Searcy	66	Hwy. 66 Realignment (Leslie)	0.21	Realignment	6,000 - TOTAL 4,800 - STBGP 1,200 - State	State	2026	
Potential Partnering Project. City of Leslie to assume the bypassed portion of Hwy. 66.									
070509	Clark	67	Caddo River Str. & Apprs. (Caddo Valley) (S)	-	Str. & Apprs.	11,400 - TOTAL 539 - NHPP 1,616 - BFP 500 - TAP 8,620 - Amendment 101 125 - Local	State	2024	
061344	Hot Spring	67	UPRR Str. & Apprs. (Perla) (S)	-	Str. & Apprs.	3,300 - TOTAL 528 - NHPP 2,112 - BFP 660 - State	State	2023	

2023-2026 STIP

JOB	COUNTY	ROUTE	TERMINI	LENGTH	TYPE WORK	ESTIMATED COST Funding Breakdown (in thousands)	AGENCY CARRYING OUT THE PROJECT	FFY	MPO
061642	Lonoke	67	Hwy. 5 – Hwy. 89 (Widening) (Cabot) (F)	3.24	Major Widening	78,000 - TOTAL 78,000 - CAP	State	2023	CARTS
061371	Lonoke	67	Hwy. 67 Intchng. Impvts. (Cabot) (F)	-	Interchange Improvements	105,000 - TOTAL 84,000 - NHPP 21,000 - State	State	2024	CARTS
101131	Randolph	67	Current River Str. & Apprs. (S)	-	Str. & Apprs.	14,600 - TOTAL 4,105 - NHPP 7,575 - BFP 2,920 - Amendment 101	State	2025	
10X726	Clay	67	Corning – Missouri State Line (S)	9.25	New Location	100,000 - TOTAL 75,000 - NHPP 5,000 - Earmark 20,000 - Amendment 101	State	2026	
Renew Arkansas Highways Project.									
100512	Various	67	Walnut Ridge – Missouri State Line (Future I-57) P.E.	-	Project Development	100 - TOTAL 80 - NHPP 20 - Amendment 101	State	2025	
050420	Independence	69	Hwy. 394 – Moorefield (S)	1.63	Major Widening	4,600 - TOTAL 996 - Rail Hwy 2,684 - STBGP 920 - State	State	2023	
101132	Poinsett	69	Hwy. 69 Str. & Apprs. (Poinsett Co.) (S)	-	Str. & Apprs.	800 - TOTAL 128 - NHPP 512 - BFP 160 - State	State	2026	
100615	Poinsett	69	I-555 – Hwy. 463 (Trumann) (S)	1.68	Major Widening	6,000 - TOTAL 4,800 - STBGP 1,200 - State	State	2024	
Three-lane curb and gutter.									

2023-2026 STIP

JOB	COUNTY	ROUTE	TERMINI	LENGTH	TYPE WORK	ESTIMATED COST Funding Breakdown (in thousands)	AGENCY CARRYING OUT THE PROJECT	FFY	MPO
030412	Sevier	70	Hwy. 70 Strs. & Apprs. (S)	-	Strs. & Apprs.	12,100 - TOTAL 605 - NHPP 1,815 - BFP 9,680 - Amendment 101	State	2024	
061764	Pulaski	70	Hwy. 70 Str. & Apprs. (Little Rock) (S)	-	Str. & Apprs.	400 - TOTAL 320 - NHPP 80 - State	State	2026	CARTS
061510	Pulaski	70	Hwy. 70/University Ave. Inters. Impvts. (S)	-	Intersection Improvements	1,290 - TOTAL 432 - NHPP 600 - STBGP >200K 258 - Local	State	2023	CARTS
Partnering project. Department has obligated $168K of the committed $600K from the 2016-2020 STIP. Additional funds to be provided by the City and Metroplan. Project also shown in "Local Projects In Areas > 200K Population".									
110752	St. Francis	70	Ditch at L.M. 17.388 Str. & Apprs. (S)	-	Str. & Apprs.	600 - TOTAL 96 - NHPP 384 - BFP 120 - State	State	2025	
012440	Various	70	Central AR – West Memphis ITS Impvts. Ph. 2 (S)	125.95	ITS Improvements	7,000 - TOTAL 1,400 - NHPP 4,900 - CRP Flex 700 - State	State	2025	CARTS WMATS
030601	Miller	71	Nix Creek Str. & Apprs. (Texarkana) (S)	-	Str. & Apprs.	3,700 - TOTAL 592 - NHPP 2,368 - BFP 740 - State	State	2025	TUTS
030477	Miller	71	Hwy. 67 – I-30 (Texarkana) (S)	2.58	Reconstruction	12,000 - TOTAL 2,400 - STBGP 9,600 - Amendment 101	State	2024	TUTS
Total project cost to be split evenly with TxDOT. Cost shown is Arkansas portion.									
030531	Little River	71	Red River – Ogden (S)	1.46	Reconstruction	11,500 - TOTAL 9,200 - PROTECT 2,300 - State	State	2023	
Raise Road Grade									

2023-2026 STIP

JOB	COUNTY	ROUTE	TERMINI	LENGTH	TYPE WORK	ESTIMATED COST Funding Breakdown (in thousands)	AGENCY CARRYING OUT THE PROJECT	FFY	MPO
030026	Sevier	71	Cossatot River – De Queen (S)	5.70	Major Widening and Strs. & Apprs.	30,500 - TOTAL 24,400 - NHPP 6,100 - State	State	2024	
040867	Polk	71	Sixmile Creek Str. & Apprs. (S)	-	Str. & Apprs.	6,300 - TOTAL 315 - NHPP 945 - BFP 5,040 - Amendment 101	State	2024	
040892	Polk	71	McKinney Creek Str. & Apprs. (S)	-	Str. & Apprs.	1,800 - TOTAL 288 - NHPP 1,152 - BFP 360 - State	State	2026	
040787	Polk & Scott	71	Mena – "Y" City (Passing Lanes) (S)	2.49	Passing Lanes	3,300 - TOTAL 2,640 - NHPP 660 - State	State	2023	
One northbound and one southbound passing lanes.									
040781	Sebastian	71	Prairie Creek Str. & Apprs. (Hwy. 71) (S)	-	Str. & Apprs.	4,500 - TOTAL 900 - NHPP 3,600 - Amendment 101	State	2024	
040723	Sebastian	71B	Hwy. 271 – Hwy. 64 (Towson Ave.) (Fort Smith) (S)	3.80	System Preservation & Drainage Impvts.	12,500 - TOTAL 8,400 - NHPP 2,100 - State 2,000 - Local	State	2025	FRONTIER
Partnering project. City to contribute 16% of project costs up to $2.0M and assume ownership of a portion of Hwy. 71B.									
040871	Washington	71	Rock Creek Str. & Apprs. (West Fork) (S)	-	Str. & Apprs.	5,900 - TOTAL 1,180 - STBGP 4,720 - Amendment 101	State	2024	NARTS
090338	Benton	71B	Dixieland Rd. – 8th St. (Rogers) (S)	1.01	Major Widening	9,900 - TOTAL 65 - Earmark 4,635 - STBGP 5,200 - Local	State	2023	NARTS
Partnering project. City to provide 50% of project costs up to $5.0M plus an additional $200K for 6' sidewalks.									

2023-2026 STIP

JOB	COUNTY	ROUTE	TERMINI	LENGTH	TYPE WORK	ESTIMATED COST Funding Breakdown (in thousands)	AGENCY CARRYING OUT THE PROJECT	FFY	MPO
090648	Benton	72	Hwy. 72 Interim Impvts. (Bentonville & Pea Ridge) (S)	10.12	Various Improvements	7,200 - TOTAL 5,760 - STBGP 1,440 - State	State	2024	NARTS
090667	Benton	72	Hwy. 72 Str. & Apprs. (Pea Ridge) (S)	-	Str. & Apprs.	400 - TOTAL 64 - NHPP 256 - BFP 80 - State	State	2025	NARTS
090554	Madison	74	Holman Creek Str. & Apprs. (S)	-	Str. & Apprs.	2,700 - TOTAL 2,160 - NHPP 540 - State	State	2023	
101128	Poinsett	75	Hwy. 75 Str. & Apprs. (S)	-	Str. & Apprs.	1,100 - TOTAL 176 - NHPP 704 - BFP 220 - State	State	2023	
030602	Nevada	76	Black Creek Str. & Apprs. (S)	-	Str. & Apprs.	1,500 - TOTAL 240 - NHPP 960 - BFP 300 - State	State	2026	
110805	St. Francis	78	I-40 Str. & Apprs. (Hwy. 78) (Wheatley) (S)	-	Str. & Apprs.	3,100 - TOTAL 496 - NHPP 1,984 - BFP 620 - State	State	2024	
110715	Lee & Monroe	78, 238, & 259	Big Creek, Little Piney Creek & Big Creek Branch Strs. & Apprs. (S)	-	Strs. & Apprs.	4,600 - TOTAL 3,680 - NHPP 920 - Amendment 101	State	2023	
020615	Jefferson	79	Pine Bluff – South (S)	2.36	Major Widening	12,000 - TOTAL 9,600 - NHPP 2,400 - State	State	2024	PBATS

2023-2026 STIP

JOB	COUNTY	ROUTE	TERMINI	LENGTH	TYPE WORK	ESTIMATED COST Funding Breakdown (in thousands)	AGENCY CARRYING OUT THE PROJECT	FFY	MPO
110568	Lee	79	Big Piney, Little Piney & Cat Creeks Strs. & Apprs. (S)	-	Strs. & Apprs.	6,300 - TOTAL 5,040 - NHPP 1,260 - Amendment 101	State	2023	
040782	Scott	80	Hwy. 80 Str. & Apprs. (S)	-	Str. & Apprs.	400 - TOTAL 320 - NHPP 80 - State	State	2023	
070458	Columbia	82	UPRR Grade Separation (East of Lafayette Co. Line) (S)	-	Str. & Apprs.	17,400 - TOTAL 17,400 - CAP	State	2023	
070471	Columbia & Union	82	Cornie Bayou, Harper & Lapile Creeks Strs. & Apprs. (S)	-	Strs. & Apprs.	9,700 - TOTAL 7,760 - STBGP 1,940 - Amendment 101	State	2023	
Project 070473 was combined into this project.									
070367	Union	82B	Hwy. 82B Improvements (El Dorado) (S)	3.89	Major Widening	24,200 - TOTAL 24,200 - State	State	2023	
Partnering project. City to assume ownership of Highway 82B upon completion of this project.									
020770	Ashley	82	Hamburg – East (Widening) (S)	2.70	Major Widening	20,000 - TOTAL 4,000 - NHPP 16,000 - Amendment 101	State	2025	
Renew Arkansas Highways Project.									
020676	Ashley	82	E. of Hamburg – Mist (Widening) (S)	3.40	Major Widening	15,000 - TOTAL 12,000 - NHPP 3,000 - Amendment 101	State	2023	
020771	Ashley	82	Mist – Hwy. 160 (Widening) (S)	7.30	Major Widening	40,000 - TOTAL 8,000 - NHPP 32,000 - Amendment 101	State	2025	
Renew Arkansas Highways Project.									

2023-2026 STIP

JOB	COUNTY	ROUTE	TERMINI	LENGTH	TYPE WORK	ESTIMATED COST Funding Breakdown (in thousands)	AGENCY CARRYING OUT THE PROJECT	FFY	MPO
020772	Ashley	82	Hwy. 160 – Montrose (Widening) (S)	4.80	Major Widening	35,000 - TOTAL 7,000 - NHPP 28,000 - Amendment 101	State	2026	
Renew Arkansas Highways Project.									
020773	Ashley	82	Montrose Bypass Impvts. (Widening) (S)	2.15	Major Widening	10,000 - TOTAL 8,000 - NHPP 2,000 - Amendment 101	State	2026	
Renew Arkansas Highways Project.									
020768	Ashley & Chicot	82	Montrose – Hwy. 293 (Widening) (S)	4.22	Major Widening	18,500 - TOTAL 14,800 - NHPP 3,700 - Amendment 101	State	2025	
020675	Chicot	82	Montrose – Lake Village (Sel. Secs.) (S)	1.32	Major Widening and Strs. & Apprs.	25,900 - TOTAL 25,900 - CAP	State	2023	
020769	Chicot	82	Hwy. 293 – Lake Village (Widening) (S)	5.53	Major Widening	24,300 - TOTAL 19,440 - NHPP 4,860 - State	State	2026	
020790	Chicot	82	Hwy. 82 Mississippi River Bridge Rehab. (S)	-	System Preservation	5,000 - TOTAL 5,000 - COVID	State	2023	
Total project cost to be split evenly with Mississippi Department of Transportation; cost shown is Arkansas' portion. Mississippi Department of Transportation will take lead on project.									
020775	Drew	83	Hwy. 83 Strs. & Apprs. (S)	-	Strs. & Apprs.	2,000 - TOTAL 320 - NHPP 1,280 - BFP 400 - State	State	2024	

2023-2026 STIP

JOB	COUNTY	ROUTE	TERMINI	LENGTH	TYPE WORK	ESTIMATED COST Funding Breakdown (in thousands)	AGENCY CARRYING OUT THE PROJECT	FFY	MPO
061743	Hot Spring	84	Beauchamp Creek Str. & Apprs. (S)	-	Str. & Apprs.	500 - TOTAL 400 - NHPP 100 - State	State	2023	
061614	Prairie	86	Wattensaw Bayou & Relief Strs. & Apprs. (S)	-	Strs. & Apprs.	5,900 - TOTAL 4,720 - NHPP 1,180 - State	State	2023	
061746	Prairie	86	South Branch La Grue Bayou Str. & Apprs. (S)	-	Str. & Apprs.	600 - TOTAL 108 - NHPP 372 - BFP 120 - State	State	2023	
061744	Prairie	86	Oak Creek Str. & Apprs. (S)	-	Str. & Apprs.	600 - TOTAL 480 - NHPP 120 - State	State	2024	
040893	Polk	88	Irons Fork & Loftis Creek Strs. & Apprs. (S)	-	Str. & Apprs.	6,600 - TOTAL 330 - NHPP 990 - BFP 5,280 - State	State	2025	
040789	Polk	88	Gap & Turbin Creeks Strs. & Apprs. (S)	-	Strs. & Apprs.	3,800 - TOTAL 3,040 - NHPP 760 - State	State	2023	
020784	Jefferson	88 & Wrape Rd.	Little Bayou Meto Strs. & Apprs. (S)	-	Strs. & Apprs.	3,100 - TOTAL 1,040 - NHPP 1,440 - BFP (Off System) 360 - Marine Fuel Tax 260 - State	State	2024	
101053	Randolph	90	Beaver Dam Ditch Str. & Apprs. (O'Kean) (S)	-	Str. & Apprs.	600 - TOTAL 480 - NHPP 120 - State	State	2023	

2023-2026 STIP

JOB	COUNTY	ROUTE	TERMINI	LENGTH	TYPE WORK	ESTIMATED COST Funding Breakdown (in thousands)	AGENCY CARRYING OUT THE PROJECT	FFY	MPO
101003	Randolph	90	Eassis Creek Str. & Apprs. (S)	-	Str. & Apprs.	3,500 - TOTAL 560 - NHPP 2,240 - BFP 700 - State	State	2023	
100995	Craighead	91	Cache River Str. & Apprs. (S. of Egypt) (S)	-	Str. & Apprs.	3,500 - TOTAL 560 - NHPP 2,240 - BFP 700 - State	State	2024	
101066	Craighead	91	West of Co. Rd. 132 – Jonesboro (S)	2.10	Major Widening	10,000 - TOTAL 6,400 - STBGP 1,600 - State 2,000 - Local	State	2025	JATS
Potential Partnering Project.									
090431	Benton	94	Little Sugar Creek Str. & Apprs. (Little Flock) (S)	-	Strs. & Apprs.	3,100 - TOTAL 2,480 - NHPP 620 - State	State	2023	NARTS
080677	Van Buren	95	Bradley Branch Str. & Apprs. (S)	-	Str. & Apprs.	1,100 - TOTAL 176 - NHPP 704 - BFP 220 - State	State	2023	
040869	Scott & Sebastian	96 & 378	Cherokee & Kings Creeks Strs. & Apprs. (S)	-	Strs. & Apprs.	2,100 - TOTAL 336 - NHPP 1,344 - BFP 420 - State	State	2024	
040908	Sebastian	96	Mill Creek Str. & Apprs. (S)	-	Str. & Apprs.	1,100 - TOTAL 176 - NHPP 704 - BFP 220 - State	State	2026	FRONTIER
06X538	Pulaski	100	Hwy. 100/Counts Massie Rd. Inters. Impvts. (NLR) (S)	-	Intersection Improvements	2,500 - TOTAL 1,600 - NHPP 400 - State 500 - Local	State	2026	CARTS
Potential Partnering Project.									

2023-2026 STIP

JOB	COUNTY	ROUTE	TERMINI	LENGTH	TYPE WORK	ESTIMATED COST Funding Breakdown (in thousands)	AGENCY CARRYING OUT THE PROJECT	FFY	MPO
090238	Benton	102	Hwy. 279 South – Hwy. 102B (Centerton) (S)	1.11	Major Widening	13,000 - TOTAL 9,800 - STBGP 2,450 - State 750 - Local	State	2024	NARTS
090646	Benton	102	Hwy. 102 Impvts. (Bentonville) (S)	0.98	Intersection Improvements	10,000 - TOTAL 8,000 - STBGP 2,000 - State	State	2024	NARTS
090643	Carroll	103	Hwy. 103 Str. & Apprs. (S)	-	Str. & Apprs.	1,400 - TOTAL 416 - NHPP 704 - BFP 280 - State	State	2024	
061738	Pulaski	107	General Samuels Rd. – Arnold Dr. (Sherwood) (S)	1.20	Major Widening	10,000 - TOTAL 8,000 - NHPP 2,000 - State	State	2026	CARTS
040720	Washington	112	Poplar St. – Drake St. (Fayetteville) (S)	0.99	Major Widening	7,800 - TOTAL 6,240 - STBGP 1,560 - State	Local	2023	NARTS
Partnering project. City to assume ownership of a segment of Highway 112 upon completion of project.									
040746	Washington	112	Truckers Dr. – Howard Nickell Rd. (Fayetteville) (S)	1.42	Major Widening	16,000 - TOTAL 280 - STBGP >200K 500 - TAP 14,870 - CAP 350 - Local	State	2024	NARTS
Partnering Project. City to contribute $350,000 towards project costs and take ownership of a portion of Highway 71B.									
040752	Washington	112	Howard Nickell Rd. – Greathouse Springs Rd. (S)	1.37	Major Widening	24,100 - TOTAL 24,100 - AC	State	2026	NARTS
Renew Arkansas Highways Project. Project to be scheduled for construction as funds become available.									
040758	Washington	112	Greathouse Springs Rd. – Don Tyson Pkwy. Extension (S)	1.31	Major Widening	11,100 - TOTAL 11,100 - AC	State	2026	NARTS
Renew Arkansas Highways Project. Project to be scheduled for construction as funds become available.									
040860	Washington	112	Don Tyson Pkwy. Extension – Hwy. 412 (S)	1.70	Major Widening	21,800 - TOTAL 17,440 - STBGP 4,360 - Amendment 101	State	2024	NARTS

2023-2026 STIP

JOB	COUNTY	ROUTE	TERMINI	LENGTH	TYPE WORK	ESTIMATED COST Funding Breakdown (in thousands)	AGENCY CARRYING OUT THE PROJECT	FFY	MPO
012305	Benton & Washington	112	Hwy. 412 – Springdale Bypass (S)	4.00	Major Widening	60,100 - TOTAL 46,000 - CAP 14,100 - Amendment 101	State	2024	NARTS
This project includes intersection improvements at Hwy. 112/Hwy. 412.									
090513	Benton	112	Springdale Bypass – W. Wallis Rd. (S)	3.87	Major Widening	52,300 - TOTAL 52,300 - AC	State	2026	NARTS
Renew Arkansas Highways Project. Project to be scheduled for construction as funds become available.									
090514	Benton	112	W. Wallis Rd. – Pleasant Grove Rd. (S)	0.90	Major Widening	14,800 - TOTAL 14,800 - AC	State	2026	NARTS
Renew Arkansas Highways Project. Project to be scheduled for construction as funds become available.									
090636	Benton	112	Pleasant Grove Rd. – Hwy. 12 (S)	3.43	Major Widening	32,500 - TOTAL 500 - TAP 31,875 - CAP 125 - Local	State	2024	NARTS
101017	Poinsett	118	Tyronza River & Ditch No. 6 Strs. & Apprs. (S)	-	Str. & Apprs.	5,000 - TOTAL 250 - NHPP 750 - BFP 4,000 - Amendment 101	State	2024	
110751	Lee	121	Larkin Creek Str. & Apprs. (S)	-	Str. & Apprs.	1,100 - TOTAL 176 - NHPP 704 - BFP 220 - State	State	2025	
080499	Johnson	123	Gee Creeks Str. & Apprs. (S)	-	Strs. & Apprs.	2,200 - TOTAL 1,760 - NHPP 440 - State	State	2023	
080616	Pope	124	Hwy. 124 Strs. & Apprs. (Pope Co.) (S)	-	Str. & Apprs.	2,100 - TOTAL 1,680 - NHPP 420 - State	State	2023	

2023-2026 STIP

JOB	COUNTY	ROUTE	TERMINI	LENGTH	TYPE WORK	ESTIMATED COST Funding Breakdown (in thousands)	AGENCY CARRYING OUT THE PROJECT	FFY	MPO
080645	Conway	124	Hwy. 124 Strs. & Apprs. (Conway Co.) (S)	-	Str. & Apprs.	1,100 - TOTAL 176 - NHPP 704 - BFP 220 - State	State	2025	
101124	Craighead & Poinsett	135	Hwy. 135 Strs. & Apprs. (S)	-	Strs. & Apprs.	25,700 - TOTAL 1,285 - NHPP 3,855 - BFP 20,560 - State	State	2025	
100985	Craighead	135 & 139	Hwys. 135 & 139 Strs. & Apprs. (Caraway) (S)	-	Strs. & Apprs.	1,500 - TOTAL 1,200 - NHPP 300 - State	State	2023	
101133	Greene	135	Hwy. 49B – Fairview Rd. (Paragould) (S)	1.21	Major Widening	6,300 - TOTAL 5,040 - NHPP 1,260 - State	State	2026	
101013	Greene	135	Jacks Creek Str. & Apprs. (S)	-	Str. & Apprs.	3,500 - TOTAL 2,800 - NHPP 700 - State	State	2023	
101138	Poinsett	140	Little River Str. & Apprs. (S)	-	Str. & Apprs.	5,300 - TOTAL 265 - NHPP 795 - BFP 4,240 - State	State	2025	
10X607	Mississippi	140	Hwy. 140 Inters. Impvts. (Osceola) (S)	-	Intersection Improvements	1,600 - TOTAL 1,280 - STBGP 320 - State	State	2025	
Potential Partnering Project.									
101107	Greene	141	Poplar Creek Str. & Apprs. (S)	-	Str. & Apprs.	2,800 - TOTAL 448 - NHPP 1,792 - BFP 560 - State	State	2025	

2023-2026 STIP

JOB	COUNTY	ROUTE	TERMINI	LENGTH	TYPE WORK	ESTIMATED COST Funding Breakdown (in thousands)	AGENCY CARRYING OUT THE PROJECT	FFY	MPO
A00008	Greene	141	Lick Creek Str. & Apprs. (S)	-	Str. & Apprs.	1,200 - TOTAL 1,200 - Act 416	State	2023	
101120	Clay	141	Hwy. 141 Strs. & Apprs. (S)	-	Strs. & Apprs.	3,000 - TOTAL 480 - NHPP 1,920 - BFP 600 - State	State	2024	
110748	Crittenden	147	Fish Bayou Str. & Apprs. (S)	-	Str. & Apprs.	2,100 - TOTAL 336 - NHPP 1,344 - BFP 420 - State	State	2025	
080615	Yell	154	Petit Jean River Str. & Apprs. (S)	-	Str. & Apprs.	6,300 - TOTAL 5,040 - NHPP 1,260 - State	State	2023	
080618	Yell	154	Bayou Choate George Str. & Apprs. (S)	-	Str. & Apprs.	500 - TOTAL 400 - NHPP 100 - State	State	2023	
080684	Yell	154	Chickalah Creek Str. & Apprs. (S)	-	Str. & Apprs.	5,400 - TOTAL 270 - NHPP 810 - BFP 4,320 - State	State	2025	
101125	Mississippi	158	Ditch No. 31 Str. & Apprs. (S)	-	Str. & Apprs.	3,400 - TOTAL 544 - NHPP 2,176 - BFP 680 - State	State	2026	
101126	Craighead	158	Whiteman Creek Str. & Apprs. (S)	-	Str. & Apprs.	3,700 - TOTAL 592 - NHPP 2,368 - BFP 740 - State	State	2023	JATS
020782	Desha	159	Canal No. 19 Str. & Apprs. (S)	-	Str. & Apprs.	2,700 - TOTAL 2,160 - BFP (Off System) 540 - State	State	2024	

2023-2026 STIP

JOB	COUNTY	ROUTE	TERMINI	LENGTH	TYPE WORK	ESTIMATED COST Funding Breakdown (in thousands)	AGENCY CARRYING OUT THE PROJECT	FFY	MPO
061676	Pulaski	165	Colonel Maynard Rd. – I-440 (NLR) (S)	3.12	Major Widening	20,000 - TOTAL 4,000 - NHPP 16,000 - Amendment 101	State	2026	CARTS
Renew Arkansas Highways Project.									
100993	Randolph	166	Hwy. 67 – Engelberg Strs. & Apprs. (S)	-	Strs. & Apprs.	4,800 - TOTAL 3,840 - BFP (Off System) 960 - State	State	2023	
070424	Union	167B	Hwy. 82B – Hwy. 167 (El Dorado) (S)	3.83	Pedestrian & Drainage Improvements	4,000 - TOTAL 4,000 - State	State	2024	
Partnering project. City to assume ownership of Highway 167B upon completion of this project.									
050478	Independence	167	Hwy. 167 Emergency Route (Ramsey Mountain) (S)	0.30	Major Widening	1,400 - TOTAL 1,120 - NHPP 280 - State	State	2024	
Partnering Project. Cities and County to donate right of way and County to donate material and labor.									
101127	Greene	168	Hwy. 168 Strs. & Apprs. (S)	-	Strs. & Apprs.	4,000 - TOTAL 640 - NHPP 2,560 - BFP 800 - State	State	2024	
040909	Washington	170	West Fork White River Str. & Apprs. (West Fork) (S)	-	Str. & Apprs.	7,000 - TOTAL 1,120 - NHPP 4,480 - BFP 1,400 - State	State	2026	NARTS
Potential partnering project with City of West Fork. Project contingent on Department including pedestrian accommodations on new structure and City assuming ownership of a portion of Highway 170.									
050171	Sharp	175 & 175S	Hwy. 175 & Hwy. 175S Strs. & Apprs. (Cherokee Village) (S)	-	Strs. & Apprs.	2,700 - TOTAL 2,160 - NHPP 540 - State	State	2023	

2023-2026 STIP

JOB	COUNTY	ROUTE	TERMINI	LENGTH	TYPE WORK	ESTIMATED COST Funding Breakdown (in thousands)	AGENCY CARRYING OUT THE PROJECT	FFY	MPO
061747	Pulaski	176Y	Hwy. 176 – Hwy. 67 (Sherwood) (S)	0.40	Minor Widening	2,000 - TOTAL 800 - STBGP 200 - State 1,000 - Local	State	2024	CARTS
Potential Partnering Project with the City of Sherwood. City may contribute up to $1.0M toward the project.									
110716	Phillips	185 & 318	Hwys. 185 & 318 Strs. & Apprs. (S)	-	Strs. & Apprs.	4,100 - TOTAL 3,280 - NHPP 820 - State	State	2023	
040780	Franklin	186	Cedar Creek Strs. & Apprs. (Altus) (S)	-	Strs. & Apprs.	2,500 - TOTAL 2,000 - BFP (Off System) 500 - State	State	2023	
090549	Carroll	187	Leatherwood Creek Str. & Apprs. (S)	-	Str. & Apprs.	1,600 - TOTAL 1,280 - NHPP 320 - State	State	2023	
Broken out of Job 009830.									
020628	Jefferson	190	I-530 – Hwy. 79B (Franklin St. & 6th Ave.) (Pine Bluff) (S)	2.08	Minor Widening	5,600 - TOTAL 4,480 - STBGP 1,120 - State	State	2023	PBATS
Partnering project. City of Pine Bluff to assume ownership of Highway 190 through town upon completion of Jobs 020628 and 020588.									
110720	Crittenden	191	Hwy. 70 – Hwy. 77 (West Memphis) (S)	2.29	Major Widening & System Preservation	8,600 - TOTAL 6,880 - STBGP 1,720 - State	State	2023	WMATS
Partnering project. The City of West Memphis will assume ownership of a portion of Highway 191 upon completion of this project.									
061608	Garland	192	Hwy. 192 Strs. & Apprs. (Garland Co.) (S)	-	Strs. & Apprs.	2,800 - TOTAL 448 - NHPP 1,792 - BFP 560 - State	State	2023	HSATS
030529	Hempstead	195	Caruse Creek & Tributary of Marlbrook Creek Strs. & Apprs. (S)	-	Strs. & Apprs.	900 - TOTAL 720 - NHPP 180 - State	State	2023	

2023-2026 STIP

JOB	COUNTY	ROUTE	TERMINI	LENGTH	TYPE WORK	ESTIMATED COST Funding Breakdown (in thousands)	AGENCY CARRYING OUT THE PROJECT	FFY	MPO
020776	Lincoln	199	Deep Bayou Str. & Apprs. (S)	-	Str. & Apprs.	1,200 - TOTAL 256 - STBGP 704 - BFP 240 - State	State	2024	
080617	Johnson	215	Wolf Pen Creek Str. & Apprs. (S)	-	Str. & Apprs.	900 - TOTAL 720 - NHPP 180 - State	State	2023	
050416	Jackson	224	Cattail Creek Str. & Apprs. (S)	-	Str. & Apprs.	600 - TOTAL 480 - NHPP 120 - State	State	2023	
050415	Independence	230	Double Branch Str. & Apprs. (S)	-	Str. & Apprs.	500 - TOTAL 400 - NHPP 100 - State	State	2023	
101093	Craighead	230	Hwy. 230 Strs. & Apprs. (Craighead Co.) (S)	-	Str. & Apprs.	3,400 - TOTAL 544 - NHPP 2,176 - BFP 680 - State	State	2026	JATS
100984	Craighead	230	Big Bay Ditch Nos. 1 & 3 Strs. & Apprs. (S)	-	Strs. & Apprs.	3,200 - TOTAL 2,560 - NHPP 640 - State	State	2023	
050474	Independence	233	Sulphur Springs Creek Str. & Apprs. (Sulphur Rock) (S)	-	Str. & Apprs.	900 - TOTAL 144 - NHPP 576 - BFP 180 - State	State	2023	
090642	Marion	235	Hwy. 235 Str. & Apprs. (S)	-	Str. & Apprs.	500 - TOTAL 400 - NHPP 100 - State	State	2023	
040906	Scott	248	Hwy. 248 Str. & Apprs. (Scott Co.) (S)	-	Str. & Apprs.	800 - TOTAL 128 - NHPP 512 - BFP 160 - State	State	2025	

2023-2026 STIP

JOB	COUNTY	ROUTE	TERMINI	LENGTH	TYPE WORK	ESTIMATED COST Funding Breakdown (in thousands)	AGENCY CARRYING OUT THE PROJECT	FFY	MPO
110703	Woodruff	260	Locust Slough Str. & Apprs. (S)	-	Str. & Apprs.	800 - TOTAL 640 - NHPP 160 - State	State	2023	
090433	Benton	264	Hwy. 264/Bellview St./Spring Creek Rd. Inters. Impvts. (Lowell) (S)	-	Intersection Improvements	2,200 - TOTAL 848 - STBGP 750 - STBGP >200K 602 - Local	State	2024	NARTS
Partnering project. The Department has committed $848K in federal funding and the City will provide the balance of funds to complete the project. Project also shown in "Local Projects In Areas > 200K Population".									
040790	Scott	270	Spring Branch, Alexander Creek & Relief Strs. & Apprs. (S)	-	Strs. & Apprs.	2,000 - TOTAL 1,600 - NHPP 400 - State	State	2023	
040907	Scott	270	Turner Creek Str. & Apprs. (S)	-	Str. & Apprs.	700 - TOTAL 112 - NHPP 448 - BFP 140 - State	State	2026	
061737	Garland	270	Ouachita River – Fleetwood Dr. (Widening) (S)	1.73	Major Widening	25,000 - TOTAL 25,000 - CAP	State	2024	HSATS
061645	Garland	270	Albert Pike & Airport Rd. Intchng. Impvts. (Hot Springs) (S)	-	Interchange Improvements	100 - TOTAL 80 - NHPP 20 - Amendment 101	State	2025	HSATS
Funding amount shown for project development.									
06X405	Garland	270	Higdon Ferry Rd. & Central Ave. Intchng. Impvts. (Hot Springs) (S)	-	Interchange Improvements	100 - TOTAL 80 - NHPP 20 - Amendment 101	State	2026	HSATS
Funding amount shown for project development.									

2023-2026 STIP

JOB	COUNTY	ROUTE	TERMINI	LENGTH	TYPE WORK	ESTIMATED COST Funding Breakdown (in thousands)	AGENCY CARRYING OUT THE PROJECT	FFY	MPO
061611	Hot Spring	270	I-30 Strs. & Apprs. (Hwy. 270) (Malvern) (S)	-	Interchange Improvements and Strs. & Apprs.	10,000 - TOTAL 8,000 - NHPP 2,000 - State	State	2023	
020717	Grant	270	Prattsville – Jefferson Co. Line (Passing Lanes) (S)	4.80	Passing Lanes	11,700 - TOTAL 9,360 - NHPP 2,340 - State	State	2024	
Two eastbound and two westbound passing lanes.									
020626	Jefferson	270 & 365S	Hwy. 104 – Hwy. 365 (Pine Bluff & White Hall) (S)	4.76	Major Widening	23,500 - TOTAL 17,692 - NHPP 1,108 - Earmark 4,700 - State	State	2023	PBATS
070527	Dallas	273	CRI&P Railroad Bridge Removal (S)	-	Str. & Apprs.	500 - TOTAL 400 - NHPP 100 - State	State	2026	
070572	Calhoun	274	Hwy. 274 Strs. & Apprs. (S)	-	Strs. & Apprs.	8,800 - TOTAL 440 - NHPP 1,320 - BFP 7,040 - Amendment 101	State	2024	
030456	Howard	278	Cossatot River & Baker Creek Strs. & Apprs. (S)	-	Strs. & Apprs.	7,000 - TOTAL 5,600 - NHPP 1,400 - State	State	2023	
020715	Desha	278	Bayou Bartholomew Str. & Apprs. (Hwy. 278) (S)	-	Str. & Apprs.	3,800 - TOTAL 608 - NHPP 2,432 - BFP 760 - State	State	2023	
A40009	Crawford	282	Frog Bayou Str. & Apprs. (S)	-	Str. & Apprs.	600 - TOTAL 480 - BFP (Off System) 120 - Act 416	State	2024	

2023-2026 STIP

JOB	COUNTY	ROUTE	TERMINI	LENGTH	TYPE WORK	ESTIMATED COST Funding Breakdown (in thousands)	AGENCY CARRYING OUT THE PROJECT	FFY	MPO
061741	Hot Spring	283	I-30 Str. & Apprs. (Hwy. 283) (S)	-	Str. & Apprs.	2,800 - TOTAL 384 - NHPP 1,856 - BFP 560 - State	State	2024	
080493	Faulkner	286	Thomas G. Wilson Dr. – East German Ln. (Conway) (S)	0.44	Major Widening	3,000 - TOTAL 2,400 - STBGP 600 - Local	State	2026	CARTS
Potential Partnering Project. City may contribute 20% towards the project costs.									
020778	Lincoln	293	Ladd Canal Str. & Apprs. (S)	-	Str. & Apprs.	1,200 - TOTAL 192 - NHPP 768 - BFP 240 - State	State	2024	
080658	Faulkner	310	Hwy. 310 Str. & Apprs. (Enola) (S)	-	Str. & Apprs.	800 - TOTAL 128 - NHPP 512 - BFP 160 - State	State	2026	CARTS
080607	Perry	314	Creek at L.M. 0.676 Str. & Apprs. (S)	-	Str. & Apprs.	2,200 - TOTAL 1,760 - NHPP 440 - State	State	2023	
110705	Phillips	316	Hwy. 316 Strs. & Apprs. (S)	-	Strs. & Apprs.	1,300 - TOTAL 1,040 - NHPP 260 - State	State	2023	
101139	Poinsett	322	Ditch at L.M. 1.101 Str. & Apprs. (S)	-	Str. & Apprs.	600 - TOTAL 96 - NHPP 384 - BFP 120 - State	State	2026	
A00025	Randolph	328	Main Ditch Str. & Apprs. (S)	-	Str. & Apprs.	900 - TOTAL 900 - Act 416	State	2023	
101121	Clay	328	Palatka Ditch Str. & Apprs. (S)	-	Str. & Apprs.	1,400 - TOTAL 224 - NHPP 896 - BFP 280 - State	State	2024	

2023-2026 STIP

JOB	COUNTY	ROUTE	TERMINI	LENGTH	TYPE WORK	ESTIMATED COST Funding Breakdown (in thousands)	AGENCY CARRYING OUT THE PROJECT	FFY	MPO
08X229	Pope	331	16th St. – Hwy. 64 (Russellville) (S)	1.00	Inters. Impvts., Major Widening & RR Overpass	10,000 - TOTAL 5,600 - STBGP 1,400 - State 3,000 - Local	State	2026	
Potential Partnering project. City of Russellville to contribute 30% of project costs up to $3M.									
080608	Pope	333	Lake Dardanelle Str. & Apprs. (London) (S)	-	Str. & Apprs.	600 - TOTAL 480 - NHPP 120 - State	State	2026	
100875	Craighead	351	Hwy. 351 North & South Inters. Impvts. (Jonesboro) (S)	0.96	Intersection Improvements	6,400 - TOTAL 5,120 - STBGP 1,280 - State	State	2023	JATS
101135	Craighead	351	Pleasant View Dr. – Peachtree Ave. (Jonesboro) (S)	0.36	Major Widening	2,500 - TOTAL 2,000 - STBGP 500 - State	State	2024	JATS
110804	Cross	364	Hwy. 364 Strs. & Apprs. (S)	-	Strs. & Apprs.	6,000 - TOTAL 300 - NHPP 900 - BFP 4,800 - Amendment 101	State	2024	
06X419	Pulaski	365	I-40 – Marche Rd. (S)	0.86	Major Widening	3,600 - TOTAL 720 - STBGP 2,880 - Amendment 101	State	2025	CARTS
Potential partnering project with Pulaski County.									
061765	Pulaski	365	Hwy. 365 Strs. & Apprs. (Pulaski Co.) (S)	-	Str. & Apprs.	1,600 - TOTAL 256 - NHPP 1,024 - BFP 320 - State	State	2026	CARTS

2023-2026 STIP

JOB	COUNTY	ROUTE	TERMINI	LENGTH	TYPE WORK	ESTIMATED COST Funding Breakdown (in thousands)	AGENCY CARRYING OUT THE PROJECT	FFY	MPO
061739	Lonoke	381	White Oak Branch Str. & Apprs. (S)	-	Str. & Apprs.	600 - TOTAL 480 - NHPP 120 - State	State	2024	CARTS
030530	Nevada	387	Mill Creek Str. & Apprs. (S)	-	Str. & Apprs.	700 - TOTAL 560 - NHPP 140 - State	State	2023	
050419	Fulton	395	Pine Hill Creek Str. & Apprs. (S)	-	Str. & Apprs.	2,100 - TOTAL 336 - NHPP 1,344 - BFP 420 - State	State	2024	
090250	Benton	412	Washington St. – East (Hwy. 412) (Siloam Springs) (F)	3.20	Major Widening	100 - TOTAL 80 - NHPP 20 - State	State	2025	NARTS
Funding amount shown for project development.									
040854	Washington	412	Hwy. 412/Klenc Rd. Inters. Impvts. (Tontitown) (S)	-	Intersection Improvements	400 - TOTAL 320 - STBGP >200K 80 - Local	State	2024	NARTS
Project also shown in "Local Projects In Areas > 200K Population".									
040894	Washington	412	Hwy. 412 Impvts. (Springdale) (S)	2.49	Interchange & Intersection Improvements	11,100 - TOTAL 1,142 - Earmark 9,958 - CAP	State	2026	NARTS
090639	Carroll & Madison	412	Huntsville – Alpena (Passing Lanes) (S)	35.07	Passing Lanes	100 - TOTAL 20 - NHPP 80 - Amendment 101	State	2024	
Renew Arkansas Highways Project. Funding amount shown for project development.									
061748	Garland	600	Mill Creek Str. & Apprs. (S)	-	Str. & Apprs.	600 - TOTAL 480 - BFP (Off System) 120 - State	State	2025	

2023-2026 STIP

JOB	COUNTY	ROUTE	TERMINI	LENGTH	TYPE WORK	ESTIMATED COST Funding Breakdown (in thousands)	AGENCY CARRYING OUT THE PROJECT	FFY	MPO
012326	Benton & Washington	612	Hwy. 412 – Hwy. 112 (Springdale Bypass) (S)	6.56	New Location	100,000 - TOTAL 20,000 - NHPP 80,000 - Amendment 101	State	2025	NARTS
090621	Benton	612	I-49 – Hwy. 265 (Springdale Bypass) (S)	3.16	New Location	500 - TOTAL 100 - NHPP 400 - Amendment 101	State	2025	NARTS
Renew Arkansas Highways Project. Funding amount shown for project development.									
012366	Benton & Washington	612	Hwy. 265 – Hwy. 412 (Springdale Bypass) (S)	6.62	New Location	500 - TOTAL 400 - NHPP 100 - Amendment 101	State	2025	NARTS
Renew Arkansas Highways Project. Funding amount shown for project development.									
101099	Craighead	886	Hwy. 886 Str. & Apprs. (Jonesboro) (S)	-	Str. & Apprs.	600 - TOTAL 600 - BFP (Off System)	State	2026	JATS
100657	Craighead	New & 18S	I-555 – Hwy. 49 (Dr. Martin Luther King Jr. Dr. Extension) (Jonesboro) (S)	4.59	Major Widening & New Location	59,700 - TOTAL 924 - Earmark 58,776 - CAP	State	2023	JATS
Partnering project. City to accept ownership of Highway 141 and a portion of Highway 226 upon completion of Jobs 100657 and 101052.									
012384	Various	Various	Statewide Y-Inters. Safety Impvts. (S)	-	Intersection Improvements	4,200 - TOTAL 3,780 - HSIP 420 - State	State	2024	CARTS FRONTIER
090069	Benton	New	Northwest Arkansas National Airport Access (F)	3.60	New Location	68,000 - TOTAL 43,200 - STBGP 14,000 - AC 10,800 - State	State	2025	NARTS
Four-lane, controlled access facility. Project to be scheduled for construction as funds become available.									
10X039	Randolph	New	Pocahontas Bypass (S)	2.60	New Location	14,500 - TOTAL 11,600 - STBGP 900 - State 2,000 - Local	State	2026	
Partnering Project. City of Pocahontas to contribute $2.0M and assume responsibility for portions of Hwys. 90 and 115.									

2023-2026 STIP

JOB	COUNTY	ROUTE	TERMINI	LENGTH	TYPE WORK	ESTIMATED COST Funding Breakdown (in thousands)	AGENCY CARRYING OUT THE PROJECT	FFY	MPO
101073	Craighead	New	Hwy. 351 Connector (Aggie Rd.) (Jonesboro) (S)	-	New Location	5,000 - TOTAL 4,000 - STBGP 1,000 - Local	State	2026	JATS
Renew Arkansas Highways Project. Potential partnering arrangement; City to contribute $1M and assume ownership of Hwy. 351 from intersection with connector to Hwy. 49, ASU to donate ROW for project.									
06X539	Pulaski	New	East-West North Pualski Connector P.E.	-	Project Development	500 - TOTAL 400 - STBGP 100 - State	State	2025	CARTS
020738	Arkansas	CS	Menard Bayou Str. & Apprs. (S)	-	Str. & Apprs.	1,700 - TOTAL 1,360 - BFP (Off System) 340 - Marine Fuel Tax	State	2024	

Return to Table of Contents

ARKANSAS DEPARTMENT OF TRANSPORTATION

Local Projects in Areas > 200K Population

Sorted by TMA

A red route number indicates the highway is not part of the Arkansas Primary Highway Network (APHN).

2023-2026 STIP

JOB	COUNTY	ROUTE	TERMINI	LENGTH	TYPE WORK	ESTIMATED COST Funding Breakdown (in thousands)	AGENCY CARRYING OUT THE PROJECT	FFY	MPO
061510	Pulaski	70	Hwy. 70/University Ave. Inters. Impvts. (S)	-	Intersection Improvements	1,290 - TOTAL 432 - NHPP 600 - STBGP >200K 258 - Local	State	2023	CARTS
Partnering project. Department has obligated $168K of the committed $600K from the 2016-2020 STIP. Additional funds to be provided by the City and Metroplan. Project also shown in "State Projects by Route".									
CARTS21			Various CARTS Attrib Projects	-	Miscellaneous	18,186 - TOTAL 12,910 - STBGP >200K 1,639 - CRP >200K 3,637 - Local	Local	2023	CARTS
CARTS21			Various CARTS Attrib Projects	-	Miscellaneous	19,320 - TOTAL 13,784 - STBGP >200K 1,672 - CRP >200K 3,864 - Local	Local	2024	CARTS
CARTS21			Various CARTS Attrib Projects	-	Miscellaneous	19,963 - TOTAL 14,264 - STBGP >200K 1,706 - CRP >200K 3,993 - Local	Local	2025	CARTS
CARTS21			Various CARTS Attrib Projects	-	Miscellaneous	20,361 - TOTAL 14,549 - STBGP >200K 1,740 - CRP >200K 4,072 - Local	Local	2026	CARTS
CARTS22			Various CARTS TAP Attrib Projects	-	Miscellaneous	1,896 - TOTAL 1,517 - TAP >200K 379 - Local	Local	2023	CARTS
CARTS22			Various CARTS TAP Attrib Projects	-	Miscellaneous	1,935 - TOTAL 1,548 - TAP >200K 387 - Local	Local	2024	CARTS
CARTS22			Various CARTS TAP Attrib Projects	-	Miscellaneous	1,973 - TOTAL 1,578 - TAP >200K 395 - Local	Local	2025	CARTS
CARTS22			Various CARTS TAP Attrib Projects	-	Miscellaneous	2,012 - TOTAL 1,610 - TAP >200K 402 - Local	Local	2026	CARTS
CARTS23			CARTS Planning	-	Planning	250 - TOTAL 200 - STBGP >200K 50 - Local	Local	2023	CARTS

2023-2026 STIP

JOB	COUNTY	ROUTE	TERMINI	LENGTH	TYPE WORK	ESTIMATED COST Funding Breakdown (in thousands)	AGENCY CARRYING OUT THE PROJECT	FFY	MPO
CARTS23			CARTS Planning	-	Planning	250 - TOTAL 200 - STBGP >200K 50 - Local	Local	2024	CARTS
CARTS24			Ozone Action Days	-	Miscellaneous	60 - TOTAL 48 - CMAQ Flex 12 - Local	Local	2023	CARTS
CARTS24			Ozone Action Days	-	Miscellaneous	60 - TOTAL 48 - CMAQ Flex 12 - Local	Local	2024	CARTS

2023-2026 STIP

JOB	COUNTY	ROUTE	TERMINI	LENGTH	TYPE WORK	ESTIMATED COST Funding Breakdown (in thousands)	AGENCY CARRYING OUT THE PROJECT	FFY	MPO
040854	Washington	412	Hwy. 412/Klenc Rd. Inters. Impvts. (Tontitown) (S)	-	Intersection Improvements	400 - TOTAL 320 - STBGP >200K 80 - Local	State	2024	NARTS
Project also shown in "State Projects by Route".									
090433	Benton	264	Hwy. 264/Bellview St./Spring Creek Rd. Inters. Impvts. (Lowell) (S)	-	Intersection Improvements	2,200 - TOTAL 848 - STBGP 750 - STBGP >200K 602 - Local	State	2024	NARTS
Partnering project. The Department has committed $848K in federal funding and the City will provide the balance of funds to complete the project. Project also shown in "State Projects by Route".									
090651	Benton	12 & 59	Hwys. 12/59 Signal & Inters. Impvts. (Gentry) (S)	-	Intersection Improvements	1,000 - TOTAL 550 - STBGP 250 - STBGP >200K 200 - State	State	2024	NARTS
Project also shown in "State Projects by Route".									
NARTS35			Various NARTS TAP Attrib Projects	-	Miscellaneous	1,297 - TOTAL 1,038 - TAP >200K 259 - Local	Local	2023	NARTS
NARTS35			Various NARTS TAP Attrib Projects	-	Miscellaneous	1,323 - TOTAL 1,058 - TAP >200K 265 - Local	Local	2024	NARTS
NARTS35			Various NARTS TAP Attrib Projects	-	Miscellaneous	1,350 - TOTAL 1,080 - TAP >200K 270 - Local	Local	2025	NARTS
NARTS35			Various NARTS TAP Attrib Projects	-	Miscellaneous	1,376 - TOTAL 1,101 - TAP >200K 275 - Local	Local	2026	NARTS
NARTS36			Various NARTS Attrib Projects	-	Miscellaneous	12,475 - TOTAL 8,858 - STBGP >200K 1,122 - CRP >200K 2,495 - Local	Local	2023	NARTS
NARTS36			Various NARTS Attrib Projects	-	Miscellaneous	11,538 - TOTAL 8,086 - STBGP >200K 1,144 - CRP >200K 2,308 - Local	Local	2024	NARTS

2023-2026 STIP

JOB	COUNTY	ROUTE	TERMINI	LENGTH	TYPE WORK	ESTIMATED COST Funding Breakdown (in thousands)	AGENCY CARRYING OUT THE PROJECT	FFY	MPO
NARTS36			Various NARTS Attrib Projects	-	Miscellaneous	13,655 - TOTAL 9,757 - STBGP >200K 1,167 - CRP >200K 2,731 - Local	Local	2025	NARTS
NARTS36			Various NARTS Attrib Projects	-	Miscellaneous	13,928 - TOTAL 9,952 - STBGP >200K 1,190 - CRP >200K 2,786 - Local	Local	2026	NARTS
NARTS37			NARTS Planning	-	Planning	250 - TOTAL 200 - STBGP >200K 50 - Local	Local	2023	NARTS
NARTS37			NARTS Planning	-	Planning	250 - TOTAL 200 - STBGP >200K 50 - Local	Local	2024	NARTS

2023-2026 STIP

JOB	COUNTY	ROUTE	TERMINI	LENGTH	TYPE WORK	ESTIMATED COST Funding Breakdown (in thousands)	AGENCY CARRYING OUT THE PROJECT	FFY	MPO
WMATS21			Various WMATS TAP Attrib Projects	-	Miscellaneous	177 - TOTAL 142 - TAP >200K 35 - Local	Local	2023	WMATS
WMATS21			Various WMATS TAP Attrib Projects	-	Miscellaneous	180 - TOTAL 144 - TAP >200K 36 - Local	Local	2024	WMATS
WMATS21			Various WMATS TAP Attrib Projects	-	Miscellaneous	184 - TOTAL 147 - TAP >200K 37 - Local	Local	2025	WMATS
WMATS21			Various WMATS TAP Attrib Projects	-	Miscellaneous	188 - TOTAL 150 - TAP >200K 38 - Local	Local	2026	WMATS
WMATS22			CMAQ Non - Attainment Project	-	Improve Air Quality	830 - TOTAL 664 - CMAQ AQ 166 - Local	Local	2023	WMATS
WMATS22			CMAQ Non - Attainment Project	-	Improve Air Quality	851 - TOTAL 681 - CMAQ AQ 170 - Local	Local	2024	WMATS
WMATS22			CMAQ Non - Attainment Project	-	Improve Air Quality	864 - TOTAL 691 - CMAQ AQ 173 - Local	Local	2025	WMATS
WMATS22			CMAQ Non - Attainment Project	-	Improve Air Quality	880 - TOTAL 704 - CMAQ AQ 176 - Local	Local	2026	WMATS
WMATS24			WMATS Planning	-	Planning	344 - TOTAL 110 - STBGP >200K 165 - CMAQ Flex 69 - Local	Local	2023	WMATS
WMATS24			WMATS Planning	-	Planning	344 - TOTAL 110 - STBGP >200K 165 - CMAQ Flex 69 - Local	Local	2024	WMATS
WMATS25			Various WMATS Attrib Projects	-	Miscellaneous	1,654 - TOTAL 1,170 - STBGP >200K 153 - CRP >200K 331 - Local	Local	2023	WMATS

2023-2026 STIP

JOB	COUNTY	ROUTE	TERMINI	LENGTH	TYPE WORK	ESTIMATED COST Funding Breakdown (in thousands)	AGENCY CARRYING OUT THE PROJECT	FFY	MPO
WMATS25			Various WMATS Attrib Projects	-	Miscellaneous	1,689 - TOTAL 1,195 - STBGP >200K 156 - CRP >200K 338 - Local	Local	2024	WMATS
WMATS25			Various WMATS Attrib Projects	-	Miscellaneous	1,864 - TOTAL 1,332 - STBGP >200K 159 - CRP >200K 373 - Local	Local	2025	WMATS
WMATS25			Various WMATS Attrib Projects	-	Miscellaneous	1,900 - TOTAL 1,358 - STBGP >200K 162 - CRP >200K 380 - Local	Local	2026	WMATS

Return to Table of Contents

Statewide Generic Projects

Sorted by FFY & Job Number

2023-2026 STIP

JOB	COUNTY	ROUTE	TERMINI	LENGTH	TYPE WORK	ESTIMATED COST Funding Breakdown (in thousands)	AGENCY CARRYING OUT THE PROJECT	FFY	MPO
XX2023-01			IRP Debt Service	-	Miscellaneous	50,000 - TOTAL 50,000 - NHPP	State	2023	All
XX2023-02			Various Bridge Preservation	-	System Preservation	18,000 - TOTAL 13,400 - NHPP 1,000 - BFP (Off System) 3,600 - State	State	2023	All
XX2023-04			Bridge Inspection / Inspection Equipment	-	Miscellaneous	4,000 - TOTAL 2,400 - STBGP 800 - BFP (Off System) 800 - State/Local	State	2023	All
XX2023-05			RR Xing Protect Devices / Surfacing / Hazard Elim	-	Safety Improvements	2,867 - TOTAL 2,867 - Rail Hwy	State/RR	2023	All
XX2023-06			Various Transportation Alternative Projects	-	Miscellaneous	18,356 - TOTAL 14,685 - TAP 3,671 - Local	Local	2023	All
XX2023-07			Various Trail Projects	-	Miscellaneous	1,718 - TOTAL 1,374 - RTP 344 - Local	Local	2023	All
XX2023-08			Various Resurf / Restore / Rehab / Recon on County Roads	-	4-R | Strs. & Apprs.	7,459 - TOTAL 5,967 - STBGP 1,492 - Local	State	2023	All
XX2023-09			Various Bridge Rehab / Replacement on City Streets / County Roads	-	Strs. & Apprs.	4,375 - TOTAL 2,700 - Off-System Bridge 1,000 - BFP (Off System) 675 - Local	State	2023	All
XX2023-10			PE / Right-of-Way / Utilities / CENG	-	Project Development	20,000 - TOTAL 8,000 - NHPP 600 - NHFP 2,000 - HSIP 150 - Rail Hwy 4,815 - STBGP 435 - CMAQ Flex 4,000 - State/Local	State	2023	All
Funding in this category may be used for the development of any project within the 2023-2026 STIP.									
XX2023-11			Various Wildflower Programs	-	Miscellaneous	30 - TOTAL 24 - STBGP 6 - State	State	2023	All

2023-2026 STIP

JOB	COUNTY	ROUTE	TERMINI	LENGTH	TYPE WORK	ESTIMATED COST Funding Breakdown (in thousands)	AGENCY CARRYING OUT THE PROJECT	FFY	MPO
XX2023-12			Motor Fuel Enforcement Activities	-	Miscellaneous	20 - TOTAL 20 - STBGP	State	2023	All
XX2023-13			Various Statewide Safety Improvements	-	Safety Improvements	28,620 - TOTAL 25,758 - HSIP 2,862 - State	State	2023	All
XX2023-14			Statewide Pavement Markings & Signing Projects	-	System Preservation	12,000 - TOTAL 5,100 - NHPP 1,000 - HSIP 3,500 - STBGP 2,400 - State	State	2023	All
XX2023-15			Workforce Training and Development	-	Miscellaneous	2,000 - TOTAL 2,000 - Off-System Bridge	State	2023	All
XX2023-16			Various Pavement Preservation Projects	-	System Preservation	172,577 - TOTAL 22,761 - NHPP 1,000 - HSIP 26,471 - STBGP 24,380 - Amendment 101 2,765 - State 95,200 - Act 416	State	2023	All
XX2023-17			Various Signal and Intersection Improvements	-	Intersection Improvements	625 - TOTAL 500 - STBGP 125 - State/Local	State	2023	All
Includes all MPOs with the exception inside the urbanized areas of CARTS, NARTS & WMATS.									
XX2023-18			Various Sealing Projects	-	System Preservation	15,000 - TOTAL 4,000 - NHPP 8,000 - STBGP 3,000 - Act 416	State	2023	All
XX2023-19			Various Federal Lands Projects	-	Miscellaneous	9,355 - TOTAL 3,350 - FLAP 1,625 - FLTP 3,540 - ERFO 840 - State/Local	Federal Lands/State/ Local	2023	All
Funding for the category is detailed in Appendix B.									
XX2023-20			Various Ferry Boat Program Projects	-	Miscellaneous	125 - TOTAL 100 - Ferry Boat 25 - State	State	2023	All

2023-2026 STIP

JOB	COUNTY	ROUTE	TERMINI	LENGTH	TYPE WORK	ESTIMATED COST Funding Breakdown (in thousands)	AGENCY CARRYING OUT THE PROJECT	FFY	MPO
XX2023-21			Disadvantaged Business Enterprises (DBE) Supportive Services	-	Miscellaneous	150 - TOTAL 150 - DBE	State	2023	All
Funding amount is approximate.									
XX2023-22			On-the-Job Training (OJT) Supportive Services	-	Miscellaneous	125 - TOTAL 100 - OJT 25 - State	State	2023	All
Funding amount is approximate.									
XX2023-23			Various Electric Vehicle Infrastructure Projects	-	Miscellaneous	14,410 - TOTAL 11,528 - NEVFP 2,882 - State	State	2023	All
XX2023-24			Various Intelligent Transportation System (ITS) Projects	-	ITS Improvements	8,671 - TOTAL 6,937 - CRP Flex 1,734 - State	State	2023	All
XX2023-25			Various Transportation Resiliency Projects	-	Miscellaneous	13,360 - TOTAL 500 - STBGP 10,188 - PROTECT 2,672 - State	State	2023	All

2023-2026 STIP

JOB	COUNTY	ROUTE	TERMINI	LENGTH	TYPE WORK	ESTIMATED COST Funding Breakdown (in thousands)	AGENCY CARRYING OUT THE PROJECT	FFY	MPO
XX2024-01			IRP Debt Service	-	Miscellaneous	50,000 - TOTAL 50,000 - NHPP	State	2024	All
XX2024-02			Various Bridge Preservation	-	System Preservation	18,000 - TOTAL 12,400 - NHPP 2,000 - BFP (Off System) 3,600 - State	State	2024	All
XX2024-04			Bridge Inspection / Inspection Equipment	-	Miscellaneous	4,000 - TOTAL 2,400 - STBGP 800 - BFP (Off System) 800 - State/Local	State	2024	All
XX2024-05			RR Xing Protect Devices / Surfacing / Hazard Elim	-	Safety Improvements	2,883 - TOTAL 2,883 - Rail Hwy	State/RR	2024	All
XX2024-06			Various Transportation Alternative Projects	-	Miscellaneous	16,305 - TOTAL 13,044 - TAP 3,261 - Local	Local	2024	All
XX2024-07			Various Trail Projects	-	Miscellaneous	1,868 - TOTAL 1,494 - RTP 374 - Local	Local	2024	All
XX2024-08			Various Resurf / Restore / Rehab / Recon on County Roads	-	4-R | Strs. & Apprs.	7,459 - TOTAL 5,967 - STBGP 1,492 - Local	State	2024	All
XX2024-09			Various Bridge Rehab / Replacement on City Streets / County Roads	-	Strs. & Apprs.	4,375 - TOTAL 2,700 - Off-System Bridge 1,000 - BFP (Off System) 675 - Local	State	2024	All
XX2024-10			PE / Right-of-Way / Utilities / CENG	-	Project Development	20,000 - TOTAL 7,007 - NHPP 577 - NHFP 2,000 - HSIP 1,130 - Rail Hwy 5,000 - STBGP 286 - CMAQ Flex 4,000 - State/Local	State	2024	All
Funding in this category may be used for the development of any project within the 2023-2026 STIP.									
XX2024-11			Various Wildflower Programs	-	Miscellaneous	30 - TOTAL 24 - STBGP 6 - State	State	2024	All

2023-2026 STIP

JOB	COUNTY	ROUTE	TERMINI	LENGTH	TYPE WORK	ESTIMATED COST Funding Breakdown (in thousands)	AGENCY CARRYING OUT THE PROJECT	FFY	MPO
XX2024-12			Motor Fuel Enforcement Activities	-	Miscellaneous	20 - TOTAL 20 - STBGP	State	2024	All
XX2024-13			Various Statewide Safety Improvements	-	Safety Improvements	36,491 - TOTAL 32,842 - HSIP 3,649 - State	State	2024	All
XX2024-14			Statewide Pavement Markings & Signing Projects	-	System Preservation	12,000 - TOTAL 5,100 - NHPP 1,000 - HSIP 3,500 - STBGP 2,400 - State	State	2024	All
XX2024-15			Workforce Training and Development	-	Miscellaneous	2,000 - TOTAL 2,000 - Off-System Bridge	State	2024	All
XX2024-16			Various Pavement Preservation Projects	-	System Preservation	229,302 - TOTAL 3,174 - NHPP 1,000 - HSIP 6,083 - STBGP 114,039 - Amendment 101 6,126 - State 98,880 - Act 416	State	2024	All
XX2024-17			Various Signal and Intersection Improvements	-	Intersection Improvements	4,563 - TOTAL 3,650 - STBGP 913 - State/Local	State	2024	All
Includes all MPOs with the exception inside the urbanized areas of CARTS, NARTS & WMATS.									
XX2024-18			Various Sealing Projects	-	System Preservation	15,000 - TOTAL 4,000 - NHPP 8,000 - STBGP 3,000 - Act 416	State	2024	All
XX2024-19			Various Federal Lands Projects	-	Miscellaneous	11,490 - TOTAL 3,350 - FLAP 7,300 - FLTP 840 - State/Local	Federal Lands/State/ Local	2024	All
Funding for the category is detailed in Appendix B.									
XX2024-20			Various Ferry Boat Program Projects	-	Miscellaneous	125 - TOTAL 100 - Ferry Boat 25 - State	State	2024	All

2023-2026 STIP

JOB	COUNTY	ROUTE	TERMINI	LENGTH	TYPE WORK	ESTIMATED COST Funding Breakdown (in thousands)	AGENCY CARRYING OUT THE PROJECT	FFY	MPO
XX2024-21			Disadvantaged Business Enterprises (DBE) Supportive Services	-	Miscellaneous	150 - TOTAL 150 - DBE	State	2024	All
Funding amount is approximate.									
XX2024-22			On-the-Job Training (OJT) Supportive Services	-	Miscellaneous	125 - TOTAL 100 - OJT 25 - State	State	2024	All
Funding amount is approximate.									
XX2024-23			Various Electric Vehicle Infrastructure Projects	-	Miscellaneous	14,410 - TOTAL 11,528 - NEVFP 2,882 - State	State	2024	All
XX2024-24			Various Intelligent Transportation System (ITS) Projects	-	ITS Improvements	18,025 - TOTAL 14,420 - CRP Flex 3,605 - State	State	2024	All
XX2024-25			Various Transportation Resiliency Projects	-	Miscellaneous	25,345 - TOTAL 500 - STBGP 19,776 - PROTECT 5,069 - State	State	2024	All

2023-2026 STIP

JOB	COUNTY	ROUTE	TERMINI	LENGTH	TYPE WORK	ESTIMATED COST Funding Breakdown (in thousands)	AGENCY CARRYING OUT THE PROJECT	FFY	MPO
XX2025-01			IRP Debt Service	-	Miscellaneous	38,000 - TOTAL 38,000 - NHPP	State	2025	All
XX2025-02			Various Bridge Preservation	-	System Preservation	18,000 - TOTAL 12,400 - NHPP 2,000 - BFP (Off System) 3,600 - State	State	2025	All
XX2025-04			Bridge Inspection / Inspection Equipment	-	Miscellaneous	4,000 - TOTAL 2,400 - STBGP 800 - BFP (Off System) 800 - State/Local	State	2025	All
XX2025-05			RR Xing Protect Devices / Surfacing / Hazard Elim	-	Safety Improvements	2,883 - TOTAL 2,883 - Rail Hwy	State/RR	2025	All
XX2025-06			Various Transportation Alternative Projects	-	Miscellaneous	19,100 - TOTAL 15,280 - TAP 3,820 - Local	Local	2025	All
XX2025-07			Various Trail Projects	-	Miscellaneous	1,868 - TOTAL 1,494 - RTP 374 - Local	Local	2025	All
XX2025-08			Various Resurf / Restore / Rehab / Recon on County Roads	-	4-R | Strs. & Apprs.	7,459 - TOTAL 5,967 - STBGP 1,492 - Local	State	2025	All
XX2025-09			Various Bridge Rehab / Replacement on City Streets / County Roads	-	Str. & Apprs.	4,375 - TOTAL 2,700 - Off-System Bridge 1,000 - BFP (Off System) 675 - Local	State	2025	All
XX2025-10			PE / Right-of-Way / Utilities / CENG	-	Project Development	20,000 - TOTAL 7,020 - NHPP 600 - NHFP 2,000 - HSIP 1,130 - Rail Hwy 5,000 - STBGP 250 - CMAQ Flex 4,000 - State/Local	State	2025	All
Funding in this category may be used for the development of any project within the 2023-2026 STIP.									
XX2025-11			Various Wildflower Programs	-	Miscellaneous	30 - TOTAL 24 - STBGP 6 - State	State	2025	All

2023-2026 STIP

JOB	COUNTY	ROUTE	TERMINI	LENGTH	TYPE WORK	ESTIMATED COST Funding Breakdown (in thousands)	AGENCY CARRYING OUT THE PROJECT	FFY	MPO
XX2025-12			Motor Fuel Enforcement Activities	-	Miscellaneous	20 - TOTAL 20 - STBGP	State	2025	All
XX2025-13			Various Statewide Safety Improvements	-	Safety Improvements	41,682 - TOTAL 37,514 - HSIP 4,168 - State	State	2025	All
XX2025-14			Statewide Pavement Markings & Signing Projects	-	System Preservation	12,000 - TOTAL 5,100 - NHPP 1,000 - HSIP 3,500 - STBGP 2,400 - State	State	2025	All
XX2025-15			Workforce Training and Development	-	Miscellaneous	2,000 - TOTAL 2,000 - Off-System Bridge	State	2025	All
XX2025-16			Various Pavement Preservation Projects	-	System Preservation	150,635 - TOTAL 11,316 - NHPP 1,000 - HSIP 27,279 - STBGP 5,860 - Amendment 101 6,180 - State 99,000 - Act 416	State	2025	All
XX2025-17			Various Signal and Intersection Improvements	-	Intersection Improvements	4,125 - TOTAL 3,300 - STBGP 825 - State/Local	State	2025	All
XX2025-18			Various Sealing Projects	-	System Preservation	15,000 - TOTAL 4,000 - NHPP 8,000 - STBGP 3,000 - Act 416	State	2025	All
XX2025-19			Various Federal Lands Projects	-	Miscellaneous	5,775 - TOTAL 3,350 - FLAP 1,585 - FLTP 840 - State/Local	Federal Lands/State/ Local	2025	All
Funding for the category is detailed in Appendix B.									
XX2025-20			Various Ferry Boat Program Projects	-	Miscellaneous	125 - TOTAL 100 - Ferry Boat 25 - State	State	2025	All
XX2025-21			Disadvantaged Business Enterprises (DBE) Supportive Services	-	Miscellaneous	150 - TOTAL 150 - DBE	State	2025	All
Funding amount is approximate.									

2023-2026 STIP

JOB	COUNTY	ROUTE	TERMINI	LENGTH	TYPE WORK	ESTIMATED COST Funding Breakdown (in thousands)	AGENCY CARRYING OUT THE PROJECT	FFY	MPO
XX2025-22			On-the-Job Training (OJT) Supportive Services	-	Miscellaneous	125 - TOTAL 100 - OJT 25 - State	State	2025	All
Funding amount is approximate.									
XX2025-23			Various Electric Vehicle Infrastructure Projects	-	Miscellaneous	14,410 - TOTAL 11,528 - NEVFP 2,882 - State	State	2025	All
XX2025-24			Various Intelligent Transportation System (ITS) Projects	-	ITS Improvements	12,260 - TOTAL 9,808 - CRP Flex 2,452 - State	State	2025	All
XX2025-25			Various Transportation Resiliency Projects	-	Miscellaneous	25,839 - TOTAL 500 - STBGP 20,171 - PROTECT 5,168 - State	State	2025	All
XX2025-26			Various ADA Facility Upgrades	-	Miscellaneous	500 - TOTAL 400 - STBGP 100 - State	State	2025	All

2023-2026 STIP

JOB	COUNTY	ROUTE	TERMINI	LENGTH	TYPE WORK	ESTIMATED COST Funding Breakdown (in thousands)	AGENCY CARRYING OUT THE PROJECT	FFY	MPO
XX2026-01			IRP Debt Service	-	Miscellaneous	17,000 - TOTAL 17,000 - NHPP	State	2026	All
This is the final repayment of the bond program.									
XX2026-02			Various Bridge Preservation	-	System Preservation	18,000 - TOTAL 12,400 - NHPP 2,000 - BFP (Off System) 3,600 - State	State	2026	All
XX2026-04			Bridge Inspection / Inspection Equipment	-	Miscellaneous	4,000 - TOTAL 2,400 - STBGP 800 - BFP (Off System) 800 - State/Local	State	2026	All
XX2026-05			RR Xing Protect Devices / Surfacing / Hazard Elim	-	Project Development	2,883 - TOTAL 2,883 - Rail Hwy	State/RR	2026	All
XX2026-06			Various Transportation Alternative Projects	-	Miscellaneous	19,481 - TOTAL 15,585 - TAP 3,896 - Local	Local	2026	All
XX2026-07			Various Trail Projects	-	Miscellaneous	1,868 - TOTAL 1,494 - RTP 374 - Local	Local	2026	All
XX2026-08			Various Resurf / Restore / Rehab / Recon on County Roads	-	4-R | Strs. & Apprs.	7,459 - TOTAL 5,967 - STBGP 1,492 - Local	State	2026	CARTS JATS NARTS PBATS TUTS WMATS FRONTIER
XX2026-09			Various Bridge Rehab / Replacement on City Streets / County Roads	-	Str. & Apprs.	4,375 - TOTAL 2,700 - Off-System Bridge 1,000 - BFP (Off System) 675 - Local	State	2026	All

2023-2026 STIP

JOB	COUNTY	ROUTE	TERMINI	LENGTH	TYPE WORK	ESTIMATED COST Funding Breakdown (in thousands)	AGENCY CARRYING OUT THE PROJECT	FFY	MPO
XX2026-10			PE / Right-of-Way / Utilities / CENG	-	Project Development	20,000 - TOTAL 7,020 - NHPP 600 - NHFP 2,000 - HSIP 1,130 - Rail Hwy 5,000 - STBGP 250 - CMAQ Flex 4,000 - State/Local	State	2026	All
Funding in this category may be used for the development of any project within the 2023-2026 STIP.									
XX2026-11			Various Wildflower Programs	-	Miscellaneous	30 - TOTAL 24 - STBGP 6 - State	State	2026	All
XX2026-12			Motor Fuel Enforcement Activities	-	Miscellaneous	20 - TOTAL 20 - STBGP	State	2026	All
XX2026-13			Various Statewide Safety Improvements	-	Safety Improvements	42,693 - TOTAL 38,424 - HSIP 4,269 - State	State	2026	All
XX2026-14			Statewide Pavement Markings & Signing Projects	-	System Preservation	12,000 - TOTAL 5,100 - NHPP 1,000 - HSIP 3,500 - STBGP 2,400 - State	State	2026	All
XX2026-15			Workforce Training and Development	-	Miscellaneous	2,000 - TOTAL 2,000 - Off-System Bridge	State	2026	CARTS JATS NARTS PBATS TUTS WMATS FRONTIER
XX2026-16			Various Pavement Preservation Projects	-	System Preservation	245,446 - TOTAL 20,572 - NHPP 1,000 - HSIP 4,721 - STBGP 107,620 - Amendment 101 12,533 - State 99,000 - Act 416	State	2026	All

2023-2026 STIP

JOB	COUNTY	ROUTE	TERMINI	LENGTH	TYPE WORK	ESTIMATED COST Funding Breakdown (in thousands)	AGENCY CARRYING OUT THE PROJECT	FFY	MPO
XX2026-17			Various Signal and Intersection Improvements	-	Intersection Improvements	5,000 - TOTAL 4,000 - STBGP 1,000 - State/Local	State	2026	All
XX2026-18			Various Sealing Projects	-	System Preservation	15,000 - TOTAL 4,000 - NHPP 8,000 - STBGP 3,000 - Act 416	State	2026	All
XX2026-19			Various Federal Lands Projects	-	Miscellaneous	7,843 - TOTAL 3,350 - FLAP 3,653 - FLTP 840 - State/Local	Federal Lands/State/ Local	2026	All
Funding for the category is detailed in Appendix B.									
XX2026-20			Various Ferry Boat Program Projects	-	Miscellaneous	125 - TOTAL 100 - Ferry Boat 25 - State	State	2026	All
XX2026-21			Disadvantaged Business Enterprises (DBE) Supportive Services	-	Miscellaneous	150 - TOTAL 150 - DBE	State	2026	All
Funding amount is approximate.									
XX2026-22			On-the-Job Training (OJT) Supportive Services	-	Miscellaneous	125 - TOTAL 100 - OJT 25 - State	State	2026	All
Funding amount is approximate.									
XX2026-23			Various Electric Vehicle Infrastructure Projects	-	Miscellaneous	14,410 - TOTAL 11,528 - NEVFP 2,882 - State	State	2026	All
XX2026-24			Various Intelligent Transportation System (ITS) Projects	-	ITS Improvements	18,754 - TOTAL 15,003 - CRP Flex 3,751 - State	State	2026	All
XX2026-25			Various Transportation Resiliency Projects	-	Miscellaneous	5,944 - TOTAL 500 - STBGP 4,255 - PROTECT 1,189 - State	State	2026	All
XX2026-26			Various ADA Facility Upgrades	-	Miscellaneous	500 - TOTAL 400 - STBGP 100 - State	State	2026	All

Return to Table of Contents

ARDOT
ARKANSAS DEPARTMENT OF TRANSPORTATION

Transit Projects

Sorted by FFY & Job Number

2023-2026 STIP

JOB	COUNTY	ROUTE	TERMINI	LENGTH	TYPE WORK	ESTIMATED COST Funding Breakdown (in thousands)	AGENCY CARRYING OUT THE PROJECT	FFY	MPO
031FTA			Operating Assistance	-	Transit	422 - TOTAL 211 - FTA-5307 211 - Local	Local	2023	TUTS
032FTA			Capital - Preventive Maintenance	-	Transit	75 - TOTAL 60 - FTA-5307 15 - Local	Local	2023	TUTS
033FTA			Capital - Paratransit Service	-	Transit	45 - TOTAL 36 - FTA-5307 9 - Local	Local	2023	TUTS
034FTA			Capital - Planning	-	Transit	96 - TOTAL 77 - FTA-5307 19 - Local	Local	2023	TUTS
035FTA			Capital - Rolling Stock/Support Equipment	-	Transit	40 - TOTAL 32 - FTA-5339 8 - Local	Local	2023	TUTS
036FTA			Consolidated Planning Grant (MPO)	-	Transit	65 - TOTAL 52 - FTA-5305 13 - Local	Local	2023	TUTS
113FTA			Bus and Bus Facilities < 200,000 (Capital-Rolling Stock/Support Equipment)	-	Transit	800 - TOTAL 640 - FTA-5339 160 - Local	Local	2023	All
114FTA			Bus and Bus Facilities - Rural Areas (Capital-Rolling Stock/Support Equipment)	-	Transit	4,375 - TOTAL 3,500 - FTA-5339 875 - Local	Local	2023	All
115FTA			Safety Oversight	-	Transit	264 - TOTAL 211 - FTA-5329 53 - Local	Local	2023	All
116FTA			Statewide Planning Program - FTA Planning	-	Transit	146 - TOTAL 117 - FTA-5304 29 - Local	Local	2023	All
117FTA			Seniors and Individuals with Disabilities - State Admin	-	Transit	290 - TOTAL 290 - FTA-5310	Local	2023	All
118FTA			Seniors and Individuals with Disabilities - Rolling Stock	-	Transit	3,300 - TOTAL 2,640 - FTA-5310 660 - Local	Local	2023	All

2023-2026 STIP

JOB	COUNTY	ROUTE	TERMINI	LENGTH	TYPE WORK	ESTIMATED COST Funding Breakdown (in thousands)	AGENCY CARRYING OUT THE PROJECT	FFY	MPO
119FTA			Rural Transit - State Admin	-	Transit	1,395 - TOTAL 1,395 - FTA-5311	Local	2023	All
120FTA			Rural Transit - Project Admin	-	Transit	3,730 - TOTAL 2,984 - FTA-5311 746 - Local	Local	2023	All
121FTA			Rural Transit - Capital - Support Equipment/PM	-	Transit	283 - TOTAL 226 - FTA-5311 57 - Local	Local	2023	All
122FTA			Rural Transit - Capital - Intercity	-	Transit	718 - TOTAL 574 - FTA-5311 144 - Local	Local	2023	All
123FTA			Rural Transit - Operating - Rural	-	Transit	15,096 - TOTAL 7,548 - FTA-5311 7,548 - Local	Local	2023	All
124FTA			Rural Transit - Operating - Intercity	-	Transit	2,390 - TOTAL 1,195 - FTA-5311 1,195 - Local	Local	2023	All
125FTA			Rural Transit - RTAP	-	Transit	350 - TOTAL 350 - FTA-5311	Local	2023	All
126FTA			2016 Conway 5307 Funds – Transfer	-	Transit	1,780 - TOTAL 890 - FTA-5307 890 - State	Local	2023	
127FTA			Capital - Rolling Stock CRRSAA	-	Transit	590 - TOTAL 472 - FTA-5310 118 - Local	Local	2023	All
Amended into 2021-2024 STIP after the Coronavirus Response and Relief Supplemental Appropriations Act (CRRSAA) Program.									
200PTF			Public Transit Trust Fund	-	Transit	5,000 - TOTAL 5,000 - State	Local	2023	All
201TLS			Translease	-	Transit	775 - TOTAL 775 - Local	Local	2023	All
202HUA			HUA	-	Transit	350 - TOTAL 350 - State	Local	2023	All
CONW01			Operating Assistance	-	Transit	1,520 - TOTAL 760 - FTA-5307 760 - Local	Local	2023	CARTS

2023-2026 STIP

JOB	COUNTY	ROUTE	TERMINI	LENGTH	TYPE WORK	ESTIMATED COST Funding Breakdown (in thousands)	AGENCY CARRYING OUT THE PROJECT	FFY	MPO
CONW02			Capital Cost of Contracting	-	Transit	950 - TOTAL 760 - FTA-5307 190 - Local	Local	2023	CARTS
FTS001			Operating Assistance	-	Transit	2,370 - TOTAL 1,185 - FTA-5307 1,185 - Local	Local	2023	FRONTIER
FTS002			Capital - Preventive Maintenance	-	Transit	462 - TOTAL 370 - FTA-5307 92 - Local	Local	2023	FRONTIER
FTS003			Capital - Paratransit Service	-	Transit	353 - TOTAL 282 - FTA-5307 71 - Local	Local	2023	FRONTIER
FTS004			Capital - Rolling Stock/Support Equipment	-	Transit	293 - TOTAL 234 - FTA-5339 59 - Local	Local	2023	FRONTIER
FTS005			Capital - Planning	-	Transit	50 - TOTAL 40 - FTA-5307 10 - Local	Local	2023	FRONTIER
FTS006			Consolidated Planning Grant (MPO)	-	Transit	310 - TOTAL 248 - FTA-5305 62 - Local	Local	2023	FRONTIER
HSIT01			Operating Assistance	-	Transit	950 - TOTAL 475 - FTA-5307 475 - Local	Local	2023	HSATS
HSIT02			Capital - Preventive Maintenance	-	Transit	120 - TOTAL 100 - FTA-5307 20 - Local	Local	2023	HSATS
HSIT03			Capital - Paratransit Service	-	Transit	95 - TOTAL 76 - FTA-5307 19 - Local	Local	2023	HSATS
HSIT04			Capital - Rolling Stock/Support Equipment	-	Transit	150 - TOTAL 125 - FTA-5339 25 - Local	Local	2023	HSATS
HSIT05			Consolidated Planning Grant (MPO)	-	Transit	140 - TOTAL 112 - FTA-5305 28 - Local	Local	2023	HSATS

2023-2026 STIP

JOB	COUNTY	ROUTE	TERMINI	LENGTH	TYPE WORK	ESTIMATED COST Funding Breakdown (in thousands)	AGENCY CARRYING OUT THE PROJECT	FFY	MPO
HSIT06			Bus Associated Transit Enhancements	-	Transit	12 - TOTAL 10 - FTA-5307 2 - Local	Local	2023	HSATS
HSIT07			Capital - Rolling Stock-Conway Funds	-	Transit	210 - TOTAL 175 - FTA-5307 35 - Local	Local	2023	HSATS
JETS01			Operating Assistance	-	Transit	860 - TOTAL 430 - FTA-5307 430 - Local	Local	2023	JATS
JETS02			Capital - Preventive Maintenance	-	Transit	25 - TOTAL 20 - FTA-5307 5 - Local	Local	2023	JATS
JETS03			Capital - Paratransit Service	-	Transit	190 - TOTAL 152 - FTA-5307 38 - Local	Local	2023	JATS
JETS04			Capital - Rolling Stock/Support Equipment	-	Transit	155 - TOTAL 124 - FTA-5339 31 - Local	Local	2023	JATS
JETS05			Consolidated Planning Grant (MPO)	-	Transit	170 - TOTAL 136 - FTA-5305 34 - Local	Local	2023	JATS
NARTS01			Operating Assistance	-	Transit	1,800 - TOTAL 900 - FTA-5307 900 - Local	Local-ORT	2023	NARTS
NARTS02			Capital - Preventive Maintenance	-	Transit	490 - TOTAL 392 - FTA-5307 98 - Local	Local-ORT	2023	NARTS
NARTS03			Capital - Paratransit Service	-	Transit	400 - TOTAL 320 - FTA-5307 80 - Local	Local-ORT	2023	NARTS
NARTS04			Bus and Bus Facilities	-	Transit	232 - TOTAL 186 - FTA-5339 46 - Local	Local-ORT	2023	NARTS
NARTS05			Transit Operations	-	Transit	1,055 - TOTAL 1,055 - Local	Local-ORT	2023	NARTS

2023-2026 STIP

JOB	COUNTY	ROUTE	TERMINI	LENGTH	TYPE WORK	ESTIMATED COST Funding Breakdown (in thousands)	AGENCY CARRYING OUT THE PROJECT	FFY	MPO
NARTS06			Operating Assistance	-	Transit	606 - TOTAL 485 - FTA-5307 121 - Local	Local-UofA	2023	NARTS
NARTS07			Capital - Preventive Maintenance	-	Transit	280 - TOTAL 224 - FTA-5307 56 - Local	Local-UofA	2023	NARTS
NARTS08			Capital - Paratransit Service	-	Transit	164 - TOTAL 131 - FTA-5307 33 - Local	Local-UofA	2023	NARTS
NARTS09			Capital - Rolling Stock/Support Equipment	-	Transit	765 - TOTAL 612 - FTA-5307 153 - Local	Local-UofA	2023	NARTS
NARTS10			Bus and Bus Facilities	-	Transit	220 - TOTAL 176 - FTA-5339 44 - Local	Local-UofA	2023	NARTS
NARTS11			Capital - Planning	-	Transit	127 - TOTAL 102 - FTA-5307 25 - Local	Local-MPO	2023	NARTS
NARTS12			Transit Operations	-	Transit	1,940 - TOTAL 1,940 - Local	Local-UofA	2023	NARTS
NARTS15			Consolidated Planning Grant (MPO)	-	Transit	750 - TOTAL 600 - FTA-5305 150 - Local	Local-MPO	2023	NARTS
PBT001			Operating Assistance	-	Transit	880 - TOTAL 440 - FTA-5307 440 - Local	Local	2023	PBATS
PBT002			Capital - Preventive Maintenance	-	Transit	270 - TOTAL 216 - FTA-5307 54 - Local	Local	2023	PBATS
PBT003			Capital - Paratransit Service	-	Transit	162 - TOTAL 130 - FTA-5307 32 - Local	Local	2023	PBATS
PBT004			Capital - Rolling Stock/Support Equipment	-	Transit	126 - TOTAL 101 - FTA-5339 25 - Local	Local	2023	PBATS

2023-2026 STIP

JOB	COUNTY	ROUTE	TERMINI	LENGTH	TYPE WORK	ESTIMATED COST Funding Breakdown (in thousands)	AGENCY CARRYING OUT THE PROJECT	FFY	MPO
PBT005			Capital - Planning	-	Transit	26 - TOTAL 21 - FTA-5307 5 - Local	Local	2023	PBATS
PBT006			Consolidated Planning Grant (MPO)	-	Transit	140 - TOTAL 112 - FTA-5305 28 - Local	Local	2023	PBATS
PBT007			Capital - Rolling Stock-Conway Funds	-	Transit	175 - TOTAL 145 - FTA-5307 30 - Local	Local	2023	PBATS
RRMTA01			Captial - Rolling Stock	-	Transit	1,882 - TOTAL 1,600 - FTA-5307 282 - Local	Local	2023	CARTS
RRMTA02			Capital - Bus Support Equipment/Facilities	-	Transit	1,794 - TOTAL 1,435 - FTA-5307 359 - Local	Local	2023	CARTS
RRMTA03			Capital - Paratransit Serv. (10% max)	-	Transit	798 - TOTAL 638 - FTA-5307 160 - Local	Local	2023	CARTS
RRMTA04			Capital - Preventive Maintenance	-	Transit	2,707 - TOTAL 2,166 - FTA-5307 541 - Local	Local	2023	CARTS
RRMTA05			Consolidated Planning Grant (MPO)	-	Transit	1,300 - TOTAL 1,040 - FTA-5305 260 - Local	Local	2023	CARTS
RRMTA06			Signal & Communications (Bus)	-	Transit	25 - TOTAL 20 - FTA-5307 5 - Local	Local	2023	CARTS
RRMTA07			Planning	-	Transit	400 - TOTAL 320 - FTA-5307 80 - Local	Local	2023	CARTS
RRMTA08			Capital - Rail Support Equipment/Facilities	-	Transit	644 - TOTAL 515 - FTA-5337 129 - Local	Local	2023	CARTS
RRMTA09			Capital – Rolling Stock	-	Transit	606 - TOTAL 515 - FTA-5339 91 - Local	Local	2023	CARTS

2023-2026 STIP

JOB	COUNTY	ROUTE	TERMINI	LENGTH	TYPE WORK	ESTIMATED COST Funding Breakdown (in thousands)	AGENCY CARRYING OUT THE PROJECT	FFY	MPO
RRMTA10			Local Transit Operations	-	Transit	15,800 - TOTAL 15,800 - Local	Local	2023	CARTS
RRMTA11			Capital Cost of Contracting	-	Transit	98 - TOTAL 98 - FTA-5307	Local	2023	CARTS
WMT01			West Memphis Transit	-	Transit	540 - TOTAL 432 - FTA-5307 108 - Local	Local	2023	WMATS
WMT02			Consolidated Planning Grant (MPO)	-	Transit	103 - TOTAL 82 - FTA-5305 21 - Local	Local	2023	WMATS

2023-2026 STIP

JOB	COUNTY	ROUTE	TERMINI	LENGTH	TYPE WORK	ESTIMATED COST Funding Breakdown (in thousands)	AGENCY CARRYING OUT THE PROJECT	FFY	MPO
031FTA			Operating Assistance	-	Transit	422 - TOTAL 211 - FTA-5307 211 - Local	Local	2024	TUTS
032FTA			Capital - Preventive Maintenance	-	Transit	75 - TOTAL 60 - FTA-5307 15 - Local	Local	2024	TUTS
033FTA			Capital - Paratransit Service	-	Transit	47 - TOTAL 38 - FTA-5307 9 - Local	Local	2024	TUTS
034FTA			Capital - Planning	-	Transit	96 - TOTAL 77 - FTA-5307 19 - Local	Local	2024	TUTS
035FTA			Capital - Rolling Stock/Support Equipment	-	Transit	40 - TOTAL 32 - FTA-5339 8 - Local	Local	2024	TUTS
036FTA			Consolidated Planning Grant (MPO)	-	Transit	66 - TOTAL 53 - FTA-5305 13 - Local	Local	2024	TUTS
113FTA			Bus and Bus Facilities < 200,000 (Capital-Rolling Stock/Support Equipment)	-	Transit	800 - TOTAL 640 - FTA-5339 160 - Local	Local	2024	All
114FTA			Bus and Bus Facilities - Rural Areas (Capital-Rolling Stock/Support Equipment)	-	Transit	4,375 - TOTAL 3,500 - FTA-5339 875 - Local	Local	2024	All
115FTA			Safety Oversight	-	Transit	264 - TOTAL 211 - FTA-5329 53 - Local	Local	2024	All
116FTA			Statewide Planning Program - FTA Planning	-	Transit	146 - TOTAL 117 - FTA-5304 29 - Local	Local	2024	All
117FTA			Seniors and Individuals with Disabilities - State Admin	-	Transit	292 - TOTAL 292 - FTA-5310	Local	2024	All
118FTA			Seniors and Individuals with Disabilities - Rolling Stock	-	Transit	3,350 - TOTAL 2,680 - FTA-5310 670 - Local	Local	2024	All

2023-2026 STIP

JOB	COUNTY	ROUTE	TERMINI	LENGTH	TYPE WORK	ESTIMATED COST Funding Breakdown (in thousands)	AGENCY CARRYING OUT THE PROJECT	FFY	MPO
119FTA			Rural Transit - State Admin	-	Transit	1,420 - TOTAL 1,420 - FTA-5311	Local	2024	All
120FTA			Rural Transit - Project Admin	-	Transit	3,800 - TOTAL 3,040 - FTA-5311 760 - Local	Local	2024	All
121FTA			Rural Transit - Capital - Support Equipment/PM	-	Transit	287 - TOTAL 230 - FTA-5311 57 - Local	Local	2024	All
122FTA			Rural Transit - Capital - Intercity	-	Transit	720 - TOTAL 576 - FTA-5311 144 - Local	Local	2024	All
123FTA			Rural Transit - Operating - Rural	-	Transit	15,386 - TOTAL 7,693 - FTA-5311 7,693 - Local	Local	2024	All
124FTA			Rural Transit - Operating - Intercity	-	Transit	2,430 - TOTAL 1,215 - FTA-5311 1,215 - Local	Local	2024	All
125FTA			Rural Transit - RTAP	-	Transit	360 - TOTAL 360 - FTA-5311	Local	2024	All
126FTA			2016 Conway 5307 Funds – Transfer	-	Transit	1,780 - TOTAL 890 - FTA-5307 890 - State	Local	2024	
127FTA			Capital - Rolling Stock CRRSAA	-	Transit	590 - TOTAL 472 - FTA-5310 118 - Local	Local	2024	All
Amended into 2021-2024 STIP after the Coronavirus Response and Relief Supplemental Appropriations Act (CRRSAA) Program.									
200PTF			Public Transit Trust Fund	-	Transit	5,000 - TOTAL 5,000 - State	Local	2024	All
201TLS			Translease	-	Transit	775 - TOTAL 775 - Local	Local	2024	All
202HUA			HUA	-	Transit	350 - TOTAL 350 - State	Local	2024	All
CONW01			Operating Assistance	-	Transit	1,530 - TOTAL 765 - FTA-5307 765 - Local	Local	2024	CARTS

2023-2026 STIP

JOB	COUNTY	ROUTE	TERMINI	LENGTH	TYPE WORK	ESTIMATED COST Funding Breakdown (in thousands)	AGENCY CARRYING OUT THE PROJECT	FFY	MPO
CONW02			Capital Cost of Contracting	-	Transit	956 - TOTAL 765 - FTA-5307 191 - Local	Local	2024	CARTS
FTS001			Operating Assistance	-	Transit	2,380 - TOTAL 1,190 - FTA-5307 1,190 - Local	Local	2024	FRONTIER
FTS002			Capital - Preventive Maintenance	-	Transit	468 - TOTAL 374 - FTA-5307 94 - Local	Local	2024	FRONTIER
FTS003			Capital - Paratransit Service	-	Transit	355 - TOTAL 284 - FTA-5307 71 - Local	Local	2024	FRONTIER
FTS004			Capital - Rolling Stock/Support Equipment	-	Transit	295 - TOTAL 236 - FTA-5339 59 - Local	Local	2024	FRONTIER
FTS005			Capital - Planning	-	Transit	50 - TOTAL 40 - FTA-5307 10 - Local	Local	2024	FRONTIER
FTS006			Consolidated Planning Grant (MPO)	-	Transit	310 - TOTAL 248 - FTA-5305 62 - Local	Local	2024	FRONTIER
HSIT01			Operating Assistance	-	Transit	1,050 - TOTAL 525 - FTA-5307 525 - Local	Local	2024	HSATS
HSIT02			Capital - Preventive Maintenance	-	Transit	120 - TOTAL 100 - FTA-5307 20 - Local	Local	2024	HSATS
HSIT03			Capital - Paratransit Service	-	Transit	95 - TOTAL 76 - FTA-5307 19 - Local	Local	2024	HSATS
HSIT04			Capital - Rolling Stock/Support Equipment	-	Transit	150 - TOTAL 125 - FTA-5339 25 - Local	Local	2024	HSATS
HSIT05			Consolidated Planning Grant (MPO)	-	Transit	140 - TOTAL 112 - FTA-5305 28 - Local	Local	2024	HSATS

2023-2026 STIP

JOB	COUNTY	ROUTE	TERMINI	LENGTH	TYPE WORK	ESTIMATED COST Funding Breakdown (in thousands)	AGENCY CARRYING OUT THE PROJECT	FFY	MPO
HSIT06			Bus Associated Transit Enhancements	-	Transit	12 - TOTAL 10 - FTA-5307 2 - Local	Local	2024	HSATS
HSIT07			Capital - Rolling Stock-Conway Funds	-	Transit	210 - TOTAL 175 - FTA-5307 35 - Local	Local	2024	HSATS
JETS01			Operating Assistance	-	Transit	870 - TOTAL 435 - FTA-5307 435 - Local	Local	2024	JATS
JETS02			Capital - Preventive Maintenance	-	Transit	25 - TOTAL 20 - FTA-5307 5 - Local	Local	2024	JATS
JETS03			Capital - Paratransit Service	-	Transit	190 - TOTAL 152 - FTA-5307 38 - Local	Local	2024	JATS
JETS04			Capital - Rolling Stock/Support Equipment	-	Transit	155 - TOTAL 124 - FTA-5339 31 - Local	Local	2024	JATS
JETS05			Consolidated Planning Grant (MPO)	-	Transit	170 - TOTAL 136 - FTA-5305 34 - Local	Local	2024	JATS
NARTS01			Operating Assistance	-	Transit	1,920 - TOTAL 960 - FTA-5307 960 - Local	Local-ORT	2024	NARTS
NARTS02			Capital - Preventive Maintenance	-	Transit	494 - TOTAL 395 - FTA-5307 99 - Local	Local-ORT	2024	NARTS
NARTS03			Capital - Paratransit Service	-	Transit	405 - TOTAL 324 - FTA-5307 81 - Local	Local-ORT	2024	NARTS
NARTS04			Bus and Bus Facilities	-	Transit	235 - TOTAL 188 - FTA-5339 47 - Local	Local-ORT	2024	NARTS
NARTS05			Transit Operations	-	Transit	1,075 - TOTAL 1,075 - Local	Local-ORT	2024	NARTS

2023-2026 STIP

JOB	COUNTY	ROUTE	TERMINI	LENGTH	TYPE WORK	ESTIMATED COST Funding Breakdown (in thousands)	AGENCY CARRYING OUT THE PROJECT	FFY	MPO
NARTS06			Operating Assistance	-	Transit	610 - TOTAL 488 - FTA-5307 122 - Local	Local-UofA	2024	NARTS
NARTS07			Capital - Preventive Maintenance	-	Transit	282 - TOTAL 226 - FTA-5307 56 - Local	Local-UofA	2024	NARTS
NARTS08			Capital - Paratransit Service	-	Transit	167 - TOTAL 134 - FTA-5307 33 - Local	Local-UofA	2024	NARTS
NARTS09			Capital - Rolling Stock/Support Equipment	-	Transit	775 - TOTAL 620 - FTA-5307 155 - Local	Local-UofA	2024	NARTS
NARTS10			Bus and Bus Facilities	-	Transit	222 - TOTAL 178 - FTA-5339 44 - Local	Local-UofA	2024	NARTS
NARTS11			Capital - Planning	-	Transit	129 - TOTAL 103 - FTA-5307 26 - Local	Local-MPO	2024	NARTS
NARTS12			Transit Operations	-	Transit	1,970 - TOTAL 1,970 - Local	Local-UofA	2024	NARTS
NARTS15			Consolidated Planning Grant (MPO)	-	Transit	770 - TOTAL 616 - FTA-5305 154 - Local	Local-MPO	2024	NARTS
PBT001			Operating Assistance	-	Transit	880 - TOTAL 440 - FTA-5307 440 - Local	Local	2024	PBATS
PBT002			Capital - Preventive Maintenance	-	Transit	272 - TOTAL 218 - FTA-5307 54 - Local	Local	2024	PBATS
PBT003			Capital - Paratransit Service	-	Transit	165 - TOTAL 132 - FTA-5307 33 - Local	Local	2024	PBATS
PBT004			Capital - Rolling Stock/Support Equipment	-	Transit	126 - TOTAL 101 - FTA-5339 25 - Local	Local	2024	PBATS

2023-2026 STIP

JOB	COUNTY	ROUTE	TERMINI	LENGTH	TYPE WORK	ESTIMATED COST Funding Breakdown (in thousands)	AGENCY CARRYING OUT THE PROJECT	FFY	MPO
PBT005			Capital - Planning	-	Transit	26 - TOTAL 21 - FTA-5307 5 - Local	Local	2024	PBATS
PBT006			Consolidated Planning Grant (MPO)	-	Transit	140 - TOTAL 112 - FTA-5305 28 - Local	Local	2024	PBATS
PBT007			Capital - Rolling Stock-Conway Funds	-	Transit	175 - TOTAL 145 - FTA-5307 30 - Local	Local	2024	PBATS
RRMTA01			Captial - Rolling Stock	-	Transit	1,911 - TOTAL 1,624 - FTA-5307 287 - Local	Local	2024	CARTS
RRMTA02			Capital - Bus Support Equipment/Facilities	-	Transit	1,821 - TOTAL 1,457 - FTA-5307 364 - Local	Local	2024	CARTS
RRMTA03			Capital - Paratransit Serv. (10% max)	-	Transit	810 - TOTAL 648 - FTA-5307 162 - Local	Local	2024	CARTS
RRMTA04			Capital - Preventive Maintenance	-	Transit	2,747 - TOTAL 2,198 - FTA-5307 549 - Local	Local	2024	CARTS
RRMTA05			Consolidated Planning Grant (MPO)	-	Transit	1,300 - TOTAL 1,040 - FTA-5305 260 - Local	Local	2024	CARTS
RRMTA06			Signal & Communications (Bus)	-	Transit	25 - TOTAL 20 - FTA-5307 5 - Local	Local	2024	CARTS
RRMTA07			Planning	-	Transit	406 - TOTAL 325 - FTA-5307 81 - Local	Local	2024	CARTS
RRMTA08			Capital - Rail Support Equipment/Facilities	-	Transit	663 - TOTAL 530 - FTA-5337 133 - Local	Local	2024	CARTS
RRMTA09			Capital – Rolling Stock	-	Transit	624 - TOTAL 530 - FTA-5339 94 - Local	Local	2024	CARTS

2023-2026 STIP

JOB	COUNTY	ROUTE	TERMINI	LENGTH	TYPE WORK	ESTIMATED COST Funding Breakdown (in thousands)	AGENCY CARRYING OUT THE PROJECT	FFY	MPO
RRMTA10			Local Transit Operations	-	Transit	15,800 - TOTAL 15,800 - Local	Local	2024	CARTS
RRMTA11			Capital Cost of Contracting	-	Transit	99 - TOTAL 99 - FTA-5307	Local	2024	CARTS
WMT01			West Memphis Transit	-	Transit	540 - TOTAL 432 - FTA-5307 108 - Local	Local	2024	WMATS
WMT02			Consolidated Planning Grant (MPO)	-	Transit	105 - TOTAL 84 - FTA-5305 21 - Local	Local	2024	WMATS

2023-2026 STIP

JOB	COUNTY	ROUTE	TERMINI	LENGTH	TYPE WORK	ESTIMATED COST Funding Breakdown (in thousands)	AGENCY CARRYING OUT THE PROJECT	FFY	MPO
031FTA			Operating Assistance	-	Transit	422 - TOTAL 211 - FTA-5307 211 - Local	Local	2025	TUTS
032FTA			Capital - Preventive Maintenance	-	Transit	77 - TOTAL 60 - FTA-5307 17 - Local	Local	2025	TUTS
033FTA			Capital - Paratransit Service	-	Transit	49 - TOTAL 39 - FTA-5307 10 - Local	Local	2025	TUTS
034FTA			Capital - Planning	-	Transit	97 - TOTAL 78 - FTA-5307 19 - Local	Local	2025	TUTS
035FTA			Capital - Rolling Stock/Support Equipment	-	Transit	42 - TOTAL 34 - FTA-5339 8 - Local	Local	2025	TUTS
036FTA			Consolidated Planning Grant (MPO)	-	Transit	67 - TOTAL 54 - FTA-5305 13 - Local	Local	2025	TUTS
113FTA			Bus and Bus Facilities < 200,000 (Capital-Rolling Stock/Support Equipment)	-	Transit	800 - TOTAL 640 - FTA-5339 160 - Local	Local	2025	All
114FTA			Bus and Bus Facilities - Rural Areas (Capital-Rolling Stock/Support Equipment)	-	Transit	4,425 - TOTAL 3,540 - FTA-5339 885 - Local	Local	2025	All
115FTA			Safety Oversight	-	Transit	270 - TOTAL 216 - FTA-5329 54 - Local	Local	2025	All
116FTA			Statewide Planning Program - FTA Planning	-	Transit	149 - TOTAL 119 - FTA-5304 30 - Local	Local	2025	All
117FTA			Seniors and Individuals with Disabilities - State Admin	-	Transit	294 - TOTAL 294 - FTA-5310	Local	2025	All
118FTA			Seniors and Individuals with Disabilities - Rolling Stock	-	Transit	3,400 - TOTAL 2,720 - FTA-5310 680 - Local	Local	2025	All

2023-2026 STIP

JOB	COUNTY	ROUTE	TERMINI	LENGTH	TYPE WORK	ESTIMATED COST Funding Breakdown (in thousands)	AGENCY CARRYING OUT THE PROJECT	FFY	MPO
119FTA			Rural Transit - State Admin	-	Transit	1,420 - TOTAL 1,420 - FTA-5311	Local	2025	All
120FTA			Rural Transit - Project Admin	-	Transit	3,800 - TOTAL 3,040 - FTA-5311 760 - Local	Local	2025	All
121FTA			Rural Transit - Capital - Support Equipment/PM	-	Transit	291 - TOTAL 233 - FTA-5311 58 - Local	Local	2025	All
122FTA			Rural Transit - Capital - Intercity	-	Transit	722 - TOTAL 578 - FTA-5311 144 - Local	Local	2025	All
123FTA			Rural Transit - Operating - Rural	-	Transit	15,386 - TOTAL 7,693 - FTA-5311 7,693 - Local	Local	2025	All
124FTA			Rural Transit - Operating - Intercity	-	Transit	2,430 - TOTAL 1,215 - FTA-5311 1,215 - Local	Local	2025	All
125FTA			Rural Transit - RTAP	-	Transit	370 - TOTAL 370 - FTA-5311	Local	2025	All
200PTF			Public Transit Trust Fund	-	Transit	5,000 - TOTAL 5,000 - State	Local	2025	All
201TLS			Translease	-	Transit	780 - TOTAL 780 - Local	Local	2025	All
202HUA			HUA	-	Transit	350 - TOTAL 350 - State	Local	2025	All
CONW01			Operating Assistance	-	Transit	1,540 - TOTAL 770 - FTA-5307 770 - Local	Local	2025	CARTS
CONW02			Capital Cost of Contracting	-	Transit	958 - TOTAL 766 - FTA-5307 192 - Local	Local	2025	CARTS
FTS001			Operating Assistance	-	Transit	2,400 - TOTAL 1,200 - FTA-5307 1,200 - Local	Local	2025	FRONTIER

2023-2026 STIP

JOB	COUNTY	ROUTE	TERMINI	LENGTH	TYPE WORK	ESTIMATED COST Funding Breakdown (in thousands)	AGENCY CARRYING OUT THE PROJECT	FFY	MPO
FTS002			Capital - Preventive Maintenance	-	Transit	474 - TOTAL 379 - FTA-5307 95 - Local	Local	2025	FRONTIER
FTS003			Capital - Paratransit Service	-	Transit	358 - TOTAL 286 - FTA-5307 72 - Local	Local	2025	FRONTIER
FTS004			Capital - Rolling Stock/Support Equipment	-	Transit	297 - TOTAL 238 - FTA-5339 59 - Local	Local	2025	FRONTIER
FTS005			Capital - Planning	-	Transit	50 - TOTAL 40 - FTA-5307 10 - Local	Local	2025	FRONTIER
FTS006			Consolidated Planning Grant (MPO)	-	Transit	320 - TOTAL 256 - FTA-5305 64 - Local	Local	2025	FRONTIER
HSIT01			Operating Assistance	-	Transit	1,100 - TOTAL 550 - FTA-5307 550 - Local	Local	2025	HSATS
HSIT02			Capital - Preventive Maintenance	-	Transit	120 - TOTAL 100 - FTA-5307 20 - Local	Local	2025	HSATS
HSIT03			Capital - Paratransit Service	-	Transit	95 - TOTAL 76 - FTA-5307 19 - Local	Local	2025	HSATS
HSIT04			Capital - Rolling Stock/Support Equipment	-	Transit	152 - TOTAL 122 - FTA-5339 30 - Local	Local	2025	HSATS
HSIT05			Consolidated Planning Grant (MPO)	-	Transit	150 - TOTAL 120 - FTA-5305 30 - Local	Local	2025	HSATS
HSIT06			Bus Associated Transit Enhancements	-	Transit	14 - TOTAL 11 - FTA-5307 3 - Local	Local	2025	HSATS
HSIT07			Capital - Rolling Stock-Conway Funds	-	Transit	210 - TOTAL 175 - FTA-5307 35 - Local	Local	2025	HSATS

2023-2026 STIP

JOB	COUNTY	ROUTE	TERMINI	LENGTH	TYPE WORK	ESTIMATED COST Funding Breakdown (in thousands)	AGENCY CARRYING OUT THE PROJECT	FFY	MPO
JETS01			Operating Assistance	-	Transit	880 - TOTAL 440 - FTA-5307 440 - Local	Local	2025	JATS
JETS02			Capital - Preventive Maintenance	-	Transit	25 - TOTAL 20 - FTA-5307 5 - State	Local	2025	JATS
JETS03			Capital - Paratransit Service	-	Transit	200 - TOTAL 160 - FTA-5307 40 - Local	Local	2025	JATS
JETS04			Capital - Rolling Stock/Support Equipment	-	Transit	157 - TOTAL 126 - FTA-5339 31 - State	Local	2025	JATS
JETS05			Consolidated Planning Grant (MPO)	-	Transit	170 - TOTAL 136 - FTA-5305 34 - Local	Local	2025	JATS
NARTS01			Operating Assistance	-	Transit	2,020 - TOTAL 1,010 - FTA-5307 1,010 - Local	Local-ORT	2025	NARTS
NARTS02			Capital - Preventive Maintenance	-	Transit	496 - TOTAL 397 - FTA-5307 99 - Local	Local-ORT	2025	NARTS
NARTS03			Capital - Paratransit Service	-	Transit	410 - TOTAL 328 - FTA-5307 82 - Local	Local-ORT	2025	NARTS
NARTS04			Bus and Bus Facilities	-	Transit	238 - TOTAL 190 - FTA-5339 48 - Local	Local-ORT	2025	NARTS
NARTS05			Transit Operations	-	Transit	1,080 - TOTAL 1,080 - Local	Local-ORT	2025	NARTS
NARTS06			Operating Assistance	-	Transit	614 - TOTAL 491 - FTA-5307 123 - Local	Local-UofA	2025	NARTS
NARTS07			Capital - Preventive Maintenance	-	Transit	285 - TOTAL 228 - FTA-5307 57 - Local	Local-UofA	2025	NARTS

2023-2026 STIP

JOB	COUNTY	ROUTE	TERMINI	LENGTH	TYPE WORK	ESTIMATED COST Funding Breakdown (in thousands)	AGENCY CARRYING OUT THE PROJECT	FFY	MPO
NARTS08			Capital - Paratransit Service	-	Transit	170 - TOTAL 136 - FTA-5307 34 - Local	Local-UofA	2025	NARTS
NARTS09			Capital - Rolling Stock/Support Equipment	-	Transit	790 - TOTAL 632 - FTA-5307 158 - Local	Local-UofA	2025	NARTS
NARTS10			Bus and Bus Facilities	-	Transit	224 - TOTAL 179 - FTA-5339 45 - Local	Local-UofA	2025	NARTS
NARTS11			Capital - Planning	-	Transit	131 - TOTAL 105 - FTA-5307 26 - Local	Local-MPO	2025	NARTS
NARTS12			Transit Operations	-	Transit	1,990 - TOTAL 1,990 - Local	Local-UofA	2025	NARTS
NARTS15			Consolidated Planning Grant (MPO)	-	Transit	780 - TOTAL 624 - FTA-5305 156 - Local	Local-MPO	2025	NARTS
PBT001			Operating Assistance	-	Transit	894 - TOTAL 447 - FTA-5307 447 - Local	Local	2025	PBATS
PBT002			Capital - Preventive Maintenance	-	Transit	274 - TOTAL 219 - FTA-5307 55 - Local	Local	2025	PBATS
PBT003			Capital - Paratransit Service	-	Transit	167 - TOTAL 134 - FTA-5307 33 - Local	Local	2025	PBATS
PBT004			Capital - Rolling Stock/Support Equipment	-	Transit	128 - TOTAL 102 - FTA-5339 26 - Local	Local	2025	PBATS
PBT005			Capital - Planning	-	Transit	30 - TOTAL 24 - FTA-5307 6 - Local	Local	2025	PBATS
PBT006			Consolidated Planning Grant (MPO)	-	Transit	140 - TOTAL 112 - FTA-5305 28 - Local	Local	2025	PBATS

2023-2026 STIP

JOB	COUNTY	ROUTE	TERMINI	LENGTH	TYPE WORK	ESTIMATED COST Funding Breakdown (in thousands)	AGENCY CARRYING OUT THE PROJECT	FFY	MPO
PBT007			Capital - Rolling Stock-Conway Funds	-	Transit	178 - TOTAL 142 - FTA-5307 36 - Local	Local	2025	PBATS
RRMTA01			Captial - Rolling Stock	-	Transit	1,939 - TOTAL 1,648 - FTA-5307 291 - Local	Local	2025	CARTS
RRMTA02			Capital - Bus Support Equipment/Facilities	-	Transit	1,848 - TOTAL 1,478 - FTA-5307 370 - Local	Local	2025	CARTS
RRMTA03			Capital - Paratransit Serv. (10% max)	-	Transit	822 - TOTAL 658 - FTA-5307 164 - Local	Local	2025	CARTS
RRMTA04			Capital - Preventive Maintenance	-	Transit	2,789 - TOTAL 2,231 - FTA-5307 558 - Local	Local	2025	CARTS
RRMTA05			Consolidated Planning Grant (MPO)	-	Transit	1,300 - TOTAL 1,040 - FTA-5305 260 - Local	Local	2025	CARTS
RRMTA06			Signal & Communications (Bus)	-	Transit	26 - TOTAL 21 - FTA-5307 5 - Local	Local	2025	CARTS
RRMTA07			Planning	-	Transit	412 - TOTAL 330 - FTA-5307 82 - Local	Local	2025	CARTS
RRMTA08			Capital - Rail Support Equipment/Facilities	-	Transit	683 - TOTAL 546 - FTA-5337 137 - Local	Local	2025	CARTS
RRMTA09			Capital – Rolling Stock	-	Transit	643 - TOTAL 547 - FTA-5339 96 - Local	Local	2025	CARTS
RRMTA10			Local Transit Operations	-	Transit	16,000 - TOTAL 16,000 - Local	Local	2025	CARTS
RRMTA11			Capital Cost of Contracting	-	Transit	100 - TOTAL 100 - FTA-5307	Local	2025	CARTS

2023-2026 STIP

JOB	COUNTY	ROUTE	TERMINI	LENGTH	TYPE WORK	ESTIMATED COST Funding Breakdown (in thousands)	AGENCY CARRYING OUT THE PROJECT	FFY	MPO
WMT01			West Memphis Transit	-	Transit	544 - TOTAL 435 - FTA-5307 109 - Local	Local	2025	WMATS
WMT02			Consolidated Planning Grant (MPO)	-	Transit	107 - TOTAL 86 - FTA-5305 21 - Local	Local	2025	WMATS

2023-2026 STIP

JOB	COUNTY	ROUTE	TERMINI	LENGTH	TYPE WORK	ESTIMATED COST Funding Breakdown (in thousands)	AGENCY CARRYING OUT THE PROJECT	FFY	MPO
031FTA			Operating Assistance	-	Transit	422 - TOTAL 211 - FTA-5307 211 - Local	Local	2026	TUTS
032FTA			Capital - Preventive Maintenance	-	Transit	77 - TOTAL 60 - FTA-5307 17 - Local	Local	2026	TUTS
033FTA			Capital - Paratransit Service	-	Transit	49 - TOTAL 39 - FTA-5307 10 - Local	Local	2026	TUTS
034FTA			Capital - Planning	-	Transit	97 - TOTAL 78 - FTA-5307 19 - Local	Local	2026	TUTS
035FTA			Capital - Rolling Stock/Support Equipment	-	Transit	42 - TOTAL 34 - FTA-5339 8 - Local	Local	2026	TUTS
036FTA			Consolidated Planning Grant (MPO)	-	Transit	69 - TOTAL 55 - FTA-5305 14 - Local	Local	2026	TUTS
113FTA			Bus and Bus Facilities < 200,000 (Capital-Rolling Stock/Support Equipment)	-	Transit	800 - TOTAL 640 - FTA-5339 160 - Local	Local	2026	All
114FTA			Bus and Bus Facilities - Rural Areas (Capital-Rolling Stock/Support Equipment)	-	Transit	4,425 - TOTAL 3,540 - FTA-5339 885 - Local	Local	2026	All
115FTA			Safety Oversight	-	Transit	270 - TOTAL 216 - FTA-5329 54 - Local	Local	2026	All
116FTA			Statewide Planning Program - FTA Planning	-	Transit	149 - TOTAL 119 - FTA-5304 30 - Local	Local	2026	All
117FTA			Seniors and Individuals with Disabilities - State Admin	-	Transit	295 - TOTAL 295 - FTA-5310	Local	2026	All
118FTA			Seniors and Individuals with Disabilities - Rolling Stock	-	Transit	3,400 - TOTAL 2,720 - FTA-5310 680 - Local	Local	2026	All

2023-2026 STIP

JOB	COUNTY	ROUTE	TERMINI	LENGTH	TYPE WORK	ESTIMATED COST Funding Breakdown (in thousands)	AGENCY CARRYING OUT THE PROJECT	FFY	MPO
119FTA			Rural Transit - State Admin	-	Transit	1,420 - TOTAL 1,420 - FTA-5311	Local	2026	All
120FTA			Rural Transit - Project Admin	-	Transit	3,900 - TOTAL 3,120 - FTA-5311 780 - Local	Local	2026	All
121FTA			Rural Transit - Capital - Support Equipment/PM	-	Transit	291 - TOTAL 233 - FTA-5311 58 - Local	Local	2026	All
122FTA			Rural Transit - Capital - Intercity	-	Transit	722 - TOTAL 578 - FTA-5311 144 - Local	Local	2026	All
123FTA			Rural Transit - Operating - Rural	-	Transit	15,386 - TOTAL 7,693 - FTA-5311 7,693 - Local	Local	2026	All
124FTA			Rural Transit - Operating - Intercity	-	Transit	2,430 - TOTAL 1,215 - FTA-5311 1,215 - Local	Local	2026	All
125FTA			Rural Transit - RTAP	-	Transit	370 - TOTAL 370 - FTA-5311	Local	2026	All
200PTF			Public Transit Trust Fund	-	Transit	5,000 - TOTAL 5,000 - State	Local	2026	All
201TLS			Translease	-	Transit	780 - TOTAL 780 - Local	Local	2026	All
202HUA			HUA	-	Transit	350 - TOTAL 350 - State	Local	2026	All
CONW01			Operating Assistance	-	Transit	1,540 - TOTAL 770 - FTA-5307 770 - Local	Local	2026	CARTS
CONW02			Capital Cost of Contracting	-	Transit	958 - TOTAL 766 - FTA-5307 192 - Local	Local	2026	CARTS
FTS001			Operating Assistance	-	Transit	2,400 - TOTAL 1,200 - FTA-5307 1,200 - Local	Local	2026	FRONTIER

2023-2026 STIP

JOB	COUNTY	ROUTE	TERMINI	LENGTH	TYPE WORK	ESTIMATED COST Funding Breakdown (in thousands)	AGENCY CARRYING OUT THE PROJECT	FFY	MPO
FTS002			Capital - Preventive Maintenance	-	Transit	480 - TOTAL 384 - FTA-5307 96 - Local	Local	2026	FRONTIER
FTS003			Capital - Paratransit Service	-	Transit	360 - TOTAL 288 - FTA-5307 72 - Local	Local	2026	FRONTIER
FTS004			Capital - Rolling Stock/Support Equipment	-	Transit	299 - TOTAL 239 - FTA-5339 60 - Local	Local	2026	FRONTIER
FTS005			Capital - Planning	-	Transit	50 - TOTAL 40 - FTA-5307 10 - Local	Local	2026	FRONTIER
FTS006			Consolidated Planning Grant (MPO)	-	Transit	320 - TOTAL 256 - FTA-5305 64 - Local	Local	2026	FRONTIER
HSIT01			Operating Assistance	-	Transit	1,200 - TOTAL 600 - FTA-5307 600 - Local	Local	2026	HSATS
HSIT02			Capital - Preventive Maintenance	-	Transit	120 - TOTAL 100 - FTA-5307 20 - Local	Local	2026	HSATS
HSIT03			Capital - Paratransit Service	-	Transit	95 - TOTAL 76 - FTA-5307 19 - Local	Local	2026	HSATS
HSIT04			Capital - Rolling Stock/Support Equipment	-	Transit	154 - TOTAL 123 - FTA-5339 31 - Local	Local	2026	HSATS
HSIT05			Consolidated Planning Grant (MPO)	-	Transit	150 - TOTAL 120 - FTA-5305 30 - Local	Local	2026	HSATS
HSIT06			Bus Associated Transit Enhancements	-	Transit	14 - TOTAL 11 - FTA-5307 3 - Local	Local	2026	HSATS
HSIT07			Capital - Rolling Stock-Conway Funds	-	Transit	210 - TOTAL 175 - FTA-5307 35 - Local	Local	2026	HSATS

2023-2026 STIP

JOB	COUNTY	ROUTE	TERMINI	LENGTH	TYPE WORK	ESTIMATED COST Funding Breakdown (in thousands)	AGENCY CARRYING OUT THE PROJECT	FFY	MPO
JETS01			Operating Assistance	-	Transit	890 - TOTAL 445 - FTA-5307 445 - Local	Local	2026	JATS
JETS02			Capital - Preventive Maintenance	-	Transit	25 - TOTAL 20 - FTA-5307 5 - State	Local	2026	JATS
JETS03			Capital - Paratransit Service	-	Transit	201 - TOTAL 161 - FTA-5307 40 - Local	Local	2026	JATS
JETS04			Capital - Rolling Stock/Support Equipment	-	Transit	157 - TOTAL 126 - FTA-5339 31 - Local	Local	2026	JATS
JETS05			Consolidated Planning Grant (MPO)	-	Transit	180 - TOTAL 144 - FTA-5305 36 - Local	Local	2026	JATS
NARTS01			Operating Assistance	-	Transit	2,120 - TOTAL 1,060 - FTA-5307 1,060 - Local	Local-ORT	2026	NARTS
NARTS02			Capital - Preventive Maintenance	-	Transit	498 - TOTAL 398 - FTA-5307 100 - Local	Local-ORT	2026	NARTS
NARTS03			Capital - Paratransit Service	-	Transit	412 - TOTAL 330 - FTA-5307 82 - Local	Local-ORT	2026	NARTS
NARTS04			Bus and Bus Facilities	-	Transit	241 - TOTAL 193 - FTA-5339 48 - Local	Local-ORT	2026	NARTS
NARTS05			Transit Operations	-	Transit	1,085 - TOTAL 1,085 - Local	Local-ORT	2026	NARTS
NARTS06			Operating Assistance	-	Transit	620 - TOTAL 496 - FTA-5307 124 - Local	Local-UofA	2026	NARTS
NARTS07			Capital - Preventive Maintenance	-	Transit	290 - TOTAL 232 - FTA-5307 58 - Local	Local-UofA	2026	NARTS

2023-2026 STIP

JOB	COUNTY	ROUTE	TERMINI	LENGTH	TYPE WORK	ESTIMATED COST Funding Breakdown (in thousands)	AGENCY CARRYING OUT THE PROJECT	FFY	MPO
NARTS08			Capital - Paratransit Service	-	Transit	172 - TOTAL 138 - FTA-5307 34 - Local	Local-UofA	2026	NARTS
NARTS09			Capital - Rolling Stock/Support Equipment	-	Transit	800 - TOTAL 640 - FTA-5307 160 - Local	Local-UofA	2026	NARTS
NARTS10			Bus and Bus Facilities	-	Transit	226 - TOTAL 181 - FTA-5339 45 - Local	Local-UofA	2026	NARTS
NARTS11			Capital - Planning	-	Transit	133 - TOTAL 106 - FTA-5307 27 - Local	Local-MPO	2026	NARTS
NARTS12			Transit Operations	-	Transit	2,000 - TOTAL 2,000 - Local	Local-UofA	2026	NARTS
NARTS15			Consolidated Planning Grant (MPO)	-	Transit	800 - TOTAL 640 - FTA-5305 160 - Local	Local-MPO	2026	NARTS
PBT001			Operating Assistance	-	Transit	896 - TOTAL 448 - FTA-5307 448 - Local	Local	2026	PBATS
PBT002			Capital - Preventive Maintenance	-	Transit	274 - TOTAL 219 - FTA-5307 55 - Local	Local	2026	PBATS
PBT003			Capital - Paratransit Service	-	Transit	168 - TOTAL 134 - FTA-5307 34 - Local	Local	2026	PBATS
PBT004			Capital - Rolling Stock/Support Equipment	-	Transit	128 - TOTAL 102 - FTA-5339 26 - Local	Local	2026	PBATS
PBT005			Capital - Planning	-	Transit	30 - TOTAL 24 - FTA-5307 6 - Local	Local	2026	PBATS
PBT006			Consolidated Planning Grant (MPO)	-	Transit	140 - TOTAL 112 - FTA-5305 28 - Local	Local	2026	PBATS

2023-2026 STIP

JOB	COUNTY	ROUTE	TERMINI	LENGTH	TYPE WORK	ESTIMATED COST Funding Breakdown (in thousands)	AGENCY CARRYING OUT THE PROJECT	FFY	MPO
PBT007			Capital - Rolling Stock-Conway Funds	-	Transit	178 - TOTAL 142 - FTA-5307 36 - Local	Local	2026	PBATS
RRMTA01			Captial - Rolling Stock	-	Transit	1,968 - TOTAL 1,673 - FTA-5307 295 - Local	Local	2026	CARTS
RRMTA02			Capital - Bus Support Equipment/Facilities	-	Transit	1,876 - TOTAL 1,501 - FTA-5307 375 - Local	Local	2026	CARTS
RRMTA03			Capital - Paratransit Serv. (10% max)	-	Transit	835 - TOTAL 668 - FTA-5307 167 - Local	Local	2026	CARTS
RRMTA04			Capital - Preventive Maintenance	-	Transit	2,831 - TOTAL 2,265 - FTA-5307 566 - Local	Local	2026	CARTS
RRMTA05			Consolidated Planning Grant (MPO)	-	Transit	1,300 - TOTAL 1,040 - FTA-5305 260 - Local	Local	2026	CARTS
RRMTA06			Signal & Communications (Bus)	-	Transit	26 - TOTAL 21 - FTA-5307 5 - Local	Local	2026	CARTS
RRMTA07			Planning	-	Transit	418 - TOTAL 334 - FTA-5307 84 - Local	Local	2026	CARTS
RRMTA08			Capital - Rail Support Equipment/Facilities	-	Transit	703 - TOTAL 562 - FTA-5337 141 - Local	Local	2026	CARTS
RRMTA09			Capital – Rolling Stock	-	Transit	662 - TOTAL 563 - FTA-5339 99 - Local	Local	2026	CARTS
RRMTA10			Local Transit Operations	-	Transit	16,200 - TOTAL 16,200 - Local	Local	2026	CARTS
RRMTA11			Capital Cost of Contracting	-	Transit	102 - TOTAL 102 - FTA-5307	Local	2026	CARTS

2023-2026 STIP

JOB	COUNTY	ROUTE	TERMINI	LENGTH	TYPE WORK	ESTIMATED COST Funding Breakdown (in thousands)	AGENCY CARRYING OUT THE PROJECT	FFY	MPO
WMT01			West Memphis Transit	-	Transit	546 - TOTAL 437 - FTA-5307 109 - Local	Local	2026	WMATS
WMT02			Consolidated Planning Grant (MPO)	-	Transit	109 - TOTAL 87 - FTA-5305 22 - Local	Local	2026	WMATS

Return to Table of Contents

ARDOT
ARKANSAS DEPARTMENT OF TRANSPORTATION

State and Local Projects

Sorted by District & Job Number

A red route number indicates the highway is not part of the Arkansas Primary Highway Network (APHN).

2023-2026 STIP

JOB	COUNTY	ROUTE	TERMINI	LENGTH	TYPE WORK	ESTIMATED COST Funding Breakdown (in thousands)	AGENCY CARRYING OUT THE PROJECT	FFY	MPO
110568	Lee	79	Big Piney, Little Piney & Cat Creeks Strs. & Apprs. (S)	-	Strs. & Apprs.	6,300 - TOTAL 5,040 - NHPP 1,260 - Amendment 101	State	2023	
110614	Crittenden	64	I-55 – Hwy. 77 (Marion) (S)	0.57	Major Widening	2,200 - TOTAL 1,760 - STBGP 440 - State	State	2024	WMATS
City of Marion will be responsible for the cost of enhancements.									
110651	Crittenden	I-40, I-55, & 77	I-40/I-55/Hwy. 77 Intchng. Impvts. (West Memphis) (F)	1.58	Interchange Improvements & Pavement Preservation	44,600 - TOTAL 44,600 - CAP	State	2023	WMATS
110701	Phillips	20	Hwy. 20 Strs. & Apprs. (S)	-	Strs. & Apprs.	14,700 - TOTAL 2,630 - NHPP 9,130 - BFP 2,940 - Amendment 101	State	2023	
110703	Woodruff	260	Locust Slough Str. & Apprs. (S)	-	Str. & Apprs.	800 - TOTAL 640 - NHPP 160 - State	State	2023	
110705	Phillips	316	Hwy. 316 Strs. & Apprs. (S)	-	Strs. & Apprs.	1,300 - TOTAL 1,040 - NHPP 260 - State	State	2023	
110706	Monroe	17	Boat Gunwale Slash Str. & Apprs. (S)	-	Str. & Apprs.	1,200 - TOTAL 960 - NHPP 240 - State	State	2023	
110708	Phillips	49	Arkansas Midland RR Str. & Apprs. (Helena-West Helena) (S)	-	Str. & Apprs.	4,300 - TOTAL 688 - NHPP 2,752 - BFP 860 - State	State	2023	

2023-2026 STIP

JOB	COUNTY	ROUTE	TERMINI	LENGTH	TYPE WORK	ESTIMATED COST Funding Breakdown (in thousands)	AGENCY CARRYING OUT THE PROJECT	FFY	MPO
110709	Crittenden	50 & 118	Ditch No. 9 & Chatman Branch Strs. & Apprs. (S)	-	Strs. & Apprs.	1,300 - TOTAL 1,040 - NHPP 260 - State	State	2023	
110713	Cross	42 & 163	Drainage Ditch & Sugar Creek Strs. & Apprs. (S)	-	Strs. & Apprs.	3,300 - TOTAL 2,640 - NHPP 660 - State	State	2023	
110715	Lee & Monroe	78, 238, & 259	Big Creek, Little Piney Creek & Big Creek Branch Strs. & Apprs. (S)	-	Strs. & Apprs.	4,600 - TOTAL 3,680 - NHPP 920 - Amendment 101	State	2023	
110716	Phillips	185 & 318	Hwys. 185 & 318 Strs. & Apprs. (S)	-	Strs. & Apprs.	4,100 - TOTAL 3,280 - NHPP 820 - State	State	2023	
110717	St. Francis	50, 75, & 357	N. E. St. Francis Co. Strs. & Apprs. (S)	-	Strs. & Apprs.	3,200 - TOTAL 2,560 - NHPP 640 - State	State	2023	
110720	Crittenden	191	Hwy. 70 – Hwy. 77 (West Memphis) (S)	2.29	Major Widening & System Preservation	8,600 - TOTAL 6,880 - STBGP 1,720 - State	State	2023	WMATS
Partnering project. The City of West Memphis will assume ownership of a portion of Highway 191 upon completion of this project.									
110738	Crittenden	I-40	Shearerville – West Memphis (S)	12.09	Major Widening	500 - TOTAL 400 - NHPP 100 - Amendment 101	State	2025	WMATS
Renew Arkansas Highways Project. Funding amount shown for project development.									
110748	Crittenden	147	Fish Bayou Str. & Apprs. (S)	-	Str. & Apprs.	2,100 - TOTAL 336 - NHPP 1,344 - BFP 420 - State	State	2025	

2023-2026 STIP

JOB	COUNTY	ROUTE	TERMINI	LENGTH	TYPE WORK	ESTIMATED COST Funding Breakdown (in thousands)	AGENCY CARRYING OUT THE PROJECT	FFY	MPO
110749	Desha	44	Little Cypress Bayou Str. & Apprs. (S)	-	Str. & Apprs.	800 - TOTAL 128 - NHPP 512 - BFP 160 - State	State	2026	
110751	Lee	121	Larkin Creek Str. & Apprs. (S)	-	Str. & Apprs.	1,100 - TOTAL 176 - NHPP 704 - BFP 220 - State	State	2025	
110752	St. Francis	70	Ditch at L.M. 17.388 Str. & Apprs. (S)	-	Str. & Apprs.	600 - TOTAL 96 - NHPP 384 - BFP 120 - State	State	2025	
110754	Woodruff	17	Cache River & Relief Strs. & Apprs. (S)	-	Str. & Apprs.	23,700 - TOTAL 3,528 - NHPP 15,432 - BFP 4,740 - State	State	2026	
110803	Crittenden	64	Cross Co. Line – Co. Rd. 375 (Widening) (S)	8.00	Major Widening	30,000 - TOTAL 24,000 - STBGP 6,000 - Amendment 101	State	2026	
Renew Arkansas Highways Project.									
110804	Cross	364	Hwy. 364 Strs. & Apprs. (S)	-	Strs. & Apprs.	6,000 - TOTAL 300 - NHPP 900 - BFP 4,800 - Amendment 101	State	2024	
110805	St. Francis	78	I-40 Str. & Apprs. (Hwy. 78) (Wheatley) (S)	-	Str. & Apprs.	3,100 - TOTAL 496 - NHPP 1,984 - BFP 620 - State	State	2024	
110807	Cross	49 & 64	Hwys. 49/64 Inters. Impvts. (Fair Oaks) (S)	-	Intersection Improvements	3,500 - TOTAL 2,800 - STBGP 700 - State	State	2024	

2023-2026 STIP

JOB	COUNTY	ROUTE	TERMINI	LENGTH	TYPE WORK	ESTIMATED COST Funding Breakdown (in thousands)	AGENCY CARRYING OUT THE PROJECT	FFY	MPO
110808	Cross	64	Hwy. 1 – Co. Rd. 367 (Wynne) (S)	0.70	Major Widening	4,800 - TOTAL 960 - STBGP 3,840 - Amendment 101	State	2024	
110811	Crittenden	I-40	I-40 Mississippi River Bridge Rehab. (S)	-	System Preservation	11,000 - TOTAL 11,000 - COVID	State	2024	WMATS
Total project cost to be split evenly with Tennessee Department of Transportation; cost shown is Arkansas' portion. Tennessee Department of Transportation will take lead on project.									
110812	Phillips	49	Hwy. 49 Mississippi River Bridge Deck Rehab. (S)	-	System Preservation	7,000 - TOTAL 7,000 - COVID	State	2023	
Total project cost to be split evenly with Mississippi Department of Transportation; cost shown is Arkansas' portion. Arkansas Department of Transportation will take lead on project.									
110814	Phillips	49	Hwy. 49 Mississippi River Bridge Painting (S)	-	System Preservation	5,000 - TOTAL 5,000 - COVID	State	2023	
Total project cost to be split evenly with Mississippi Department of Transportation; cost shown is Arkansas' portion. Arkansas Department of Transportation will take lead on project.									
01X457	Crittenden	I-40	I-40 Mississippi River Bridge Painting (S)	-	System Preservation	2,000 - TOTAL 2,000 - COVID	State	2024	WMATS
Total project cost to be split evenly with Tennessee Department of Transportation; cost shown is Arkansas' portion. Tennessee Department of Transportation will take lead on project.									
01X458	Crittenden	I-55	I-55 Mississippi River Bridge Painting (S)	-	System Preservation	2,000 - TOTAL 2,000 - COVID	State	2024	WMATS
Total project cost to be split evenly with Tennessee Department of Transportation; cost shown is Arkansas' portion. Tennessee Department of Transportation will take lead on project.									
020615	Jefferson	79	Pine Bluff – South (S)	2.36	Major Widening	12,000 - TOTAL 9,600 - NHPP 2,400 - State	State	2024	PBATS

2023-2026 STIP

JOB	COUNTY	ROUTE	TERMINI	LENGTH	TYPE WORK	ESTIMATED COST Funding Breakdown (in thousands)	AGENCY CARRYING OUT THE PROJECT	FFY	MPO
020626	Jefferson	270 & 365S	Hwy. 104 – Hwy. 365 (Pine Bluff & White Hall) (S)	4.76	Major Widening	23,500 - TOTAL 17,692 - NHPP 1,108 - Earmark 4,700 - State	State	2023	PBATS
020628	Jefferson	190	I-530 – Hwy. 79B (Franklin St. & 6th Ave.) (Pine Bluff) (S)	2.08	Minor Widening	5,600 - TOTAL 4,480 - STBGP 1,120 - State	State	2023	PBATS
Partnering project. City of Pine Bluff to assume ownership of Highway 190 through town upon completion of Jobs 020628 and 020588.									
020661	Jefferson	I-530	I-530 Access Impvts. (Pine Bluff) P.E.	-	Project Development	5,000 - TOTAL 4,000 - NHPP 1,000 - State	State	2024	PBATS
Additional funds to be determined through partnering to provide access improvements for potential economic development.									
020675	Chicot	82	Montrose – Lake Village (Sel. Secs.) (S)	1.32	Major Widening and Strs. & Apprs.	25,900 - TOTAL 25,900 - CAP	State	2023	
020676	Ashley	82	E. of Hamburg – Mist (Widening) (S)	3.40	Major Widening	15,000 - TOTAL 12,000 - NHPP 3,000 - Amendment 101	State	2023	
020713	Lincoln	11	Long Lake Str. & Apprs. (S)	-	Str. & Apprs.	3,400 - TOTAL 2,720 - NHPP 680 - State	State	2023	
020715	Desha	278	Bayou Bartholomew Str. & Apprs. (Hwy. 278) (S)	-	Str. & Apprs.	3,800 - TOTAL 608 - NHPP 2,432 - BFP 760 - State	State	2023	
020716	Jefferson	65	I-530 – Hwy. 425 (Minor Widening) (Pine Bluff) (S)	2.51	Shoulder Widening	2,400 - TOTAL 1,920 - NHPP 480 - State	State	2023	PBATS
020717	Grant	270	Prattsville – Jefferson Co. Line (Passing Lanes) (S)	4.80	Passing Lanes	11,700 - TOTAL 9,360 - NHPP 2,340 - State	State	2024	
Two eastbound and two westbound passing lanes.									

2023-2026 STIP

JOB	COUNTY	ROUTE	TERMINI	LENGTH	TYPE WORK	ESTIMATED COST Funding Breakdown (in thousands)	AGENCY CARRYING OUT THE PROJECT	FFY	MPO
020732	Desha & Drew	I-69	Hwy. 293 – Hwy. 65 (S)	8.56	New Location	54,400 - TOTAL 43,520 - NHPP 10,880 - State	State	2026	
Renew Arkansas Highways Project.									
020736	Chicot	65	Bayou Macon Str. & Apprs. (S)	-	Str. & Apprs.	4,400 - TOTAL 704 - NHPP 2,816 - BFP 880 - State	State	2026	
020737	Chicot	65	Bayou Macon Str. & Apprs. (Eudora) (S)	-	Str. & Apprs.	5,000 - TOTAL 500 - NHPP 3,500 - BFP 1,000 - State	State	2025	
020738	Arkansas	CS	Menard Bayou Str. & Apprs. (S)	-	Str. & Apprs.	1,700 - TOTAL 1,360 - BFP (Off System) 340 - Marine Fuel Tax	State	2024	
020768	Ashley & Chicot	82	Montrose – Hwy. 293 (Widening) (S)	4.22	Major Widening	18,500 - TOTAL 14,800 - NHPP 3,700 - Amendment 101	State	2025	
020769	Chicot	82	Hwy. 293 – Lake Village (Widening) (S)	5.53	Major Widening	24,300 - TOTAL 19,440 - NHPP 4,860 - State	State	2026	
020770	Ashley	82	Hamburg – East (Widening) (S)	2.70	Major Widening	20,000 - TOTAL 4,000 - NHPP 16,000 - Amendment 101	State	2025	
Renew Arkansas Highways Project.									

2023-2026 STIP

JOB	COUNTY	ROUTE	TERMINI	LENGTH	TYPE WORK	ESTIMATED COST Funding Breakdown (in thousands)	AGENCY CARRYING OUT THE PROJECT	FFY	MPO
020771	Ashley	82	Mist – Hwy. 160 (Widening) (S)	7.30	Major Widening	40,000 - TOTAL 8,000 - NHPP 32,000 - Amendment 101	State	2025	
Renew Arkansas Highways Project.									
020772	Ashley	82	Hwy. 160 – Montrose (Widening) (S)	4.80	Major Widening	35,000 - TOTAL 7,000 - NHPP 28,000 - Amendment 101	State	2026	
Renew Arkansas Highways Project.									
020773	Ashley	82	Montrose Bypass Impvts. (Widening) (S)	2.15	Major Widening	10,000 - TOTAL 8,000 - NHPP 2,000 - Amendment 101	State	2026	
Renew Arkansas Highways Project.									
020775	Drew	83	Hwy. 83 Strs. & Apprs. (S)	-	Strs. & Apprs.	2,000 - TOTAL 320 - NHPP 1,280 - BFP 400 - State	State	2024	
020776	Lincoln	199	Deep Bayou Str. & Apprs. (S)	-	Str. & Apprs.	1,200 - TOTAL 256 - STBGP 704 - BFP 240 - State	State	2024	
020777	Arkansas	1B	Prices Branch Str. & Apprs. (DeWitt) (S)	-	Str. & Apprs.	900 - TOTAL 144 - NHPP 576 - BFP 180 - State	State	2023	
020778	Lincoln	293	Ladd Canal Str. & Apprs. (S)	-	Str. & Apprs.	1,200 - TOTAL 192 - NHPP 768 - BFP 240 - State	State	2024	
020782	Desha	159	Canal No. 19 Str. & Apprs. (S)	-	Str. & Apprs.	2,700 - TOTAL 2,160 - BFP (Off System) 540 - State	State	2024	

2023-2026 STIP

JOB	COUNTY	ROUTE	TERMINI	LENGTH	TYPE WORK	ESTIMATED COST Funding Breakdown (in thousands)	AGENCY CARRYING OUT THE PROJECT	FFY	MPO
020784	Jefferson	88 & Wrape Rd.	Little Bayou Meto Strs. & Apprs. (S)	-	Strs. & Apprs.	3,100 - TOTAL 1,040 - NHPP 1,440 - BFP (Off System) 360 - Marine Fuel Tax 260 - State	State	2024	
020790	Chicot	82	Hwy. 82 Mississippi River Bridge Rehab. (S)	-	System Preservation	5,000 - TOTAL 5,000 - COVID	State	2023	
Total project cost to be split evenly with Mississippi Department of Transportation; cost shown is Arkansas' portion. Mississippi Department of Transportation will take lead on project.									
030026	Sevier	71	Cossatot River – De Queen (S)	5.70	Major Widening and Strs. & Apprs.	30,500 - TOTAL 24,400 - NHPP 6,100 - State	State	2024	
030412	Sevier	70	Hwy. 70 Strs. & Apprs. (S)	-	Strs. & Apprs.	12,100 - TOTAL 605 - NHPP 1,815 - BFP 9,680 - Amendment 101	State	2024	
030456	Howard	278	Cossatot River & Baker Creek Strs. & Apprs. (S)	-	Strs. & Apprs.	7,000 - TOTAL 5,600 - NHPP 1,400 - State	State	2023	
030477	Miller	71	Hwy. 67 – I-30 (Texarkana) (S)	2.58	Reconstruction	12,000 - TOTAL 2,400 - STBGP 9,600 - Amendment 101	State	2024	TUTS
Total project cost to be split evenly with TxDOT. Cost shown is Arkansas portion.									
030527	Lafayette	53	Hwy. 53 Strs. & Apprs. (Lafayette Co.) (S)	-	Strs. & Apprs.	6,100 - TOTAL 4,880 - NHPP 1,220 - Amendment 101	State	2023	

2023-2026 STIP

JOB	COUNTY	ROUTE	TERMINI	LENGTH	TYPE WORK	ESTIMATED COST Funding Breakdown (in thousands)	AGENCY CARRYING OUT THE PROJECT	FFY	MPO
030529	Hempstead	195	Caruse Creek & Tributary of Marlbrook Creek Strs. & Apprs. (S)	-	Strs. & Apprs.	900 - TOTAL 720 - NHPP 180 - State	State	2023	
030530	Nevada	387	Mill Creek Str. & Apprs. (S)	-	Str. & Apprs.	700 - TOTAL 560 - NHPP 140 - State	State	2023	
030531	Little River	71	Red River – Ogden (S)	1.46	Reconstruction	11,500 - TOTAL 9,200 - PROTECT 2,300 - State	State	2023	
Raise Road Grade									
030575	Miller	I-30	Texas State Line – I-49 (Texarkana) (S)	4.00	Major Widening	23,000 - TOTAL 4,600 - NHPP 18,400 - Amendment 101	State	2026	TUTS
Renew Arkansas Highways Project.									
030592	Hempstead	32	Bodcau Creek & Relief Strs. & Apprs. (S)	-	Str. & Apprs.	2,300 - TOTAL 368 - NHPP 1,472 - BFP 460 - State	State	2024	
030601	Miller	71	Nix Creek Str. & Apprs. (Texarkana) (S)	-	Str. & Apprs.	3,700 - TOTAL 592 - NHPP 2,368 - BFP 740 - State	State	2025	TUTS
030602	Nevada	76	Black Creek Str. & Apprs. (S)	-	Str. & Apprs.	1,500 - TOTAL 240 - NHPP 960 - BFP 300 - State	State	2026	
030603	Pike	29	Wolf Creek Str. & Apprs. (S)	-	Str. & Apprs.	4,000 - TOTAL 640 - NHPP 2,560 - BFP 800 - State	State	2025	
030604	Sevier	27	Saline River Str. & Apprs. (S)	-	Str. & Apprs.	7,300 - TOTAL 365 - NHPP 1,095 - BFP 5,840 - State	State	2025	

2023-2026 STIP

JOB	COUNTY	ROUTE	TERMINI	LENGTH	TYPE WORK	ESTIMATED COST Funding Breakdown (in thousands)	AGENCY CARRYING OUT THE PROJECT	FFY	MPO
004980	Logan	22	Caulksville – Paris Strs. & Apprs. (S)	-	Strs. & Apprs.	10,800 - TOTAL 8,640 - NHPP 2,160 - Amendment 101	State	2023	
040621	Franklin	23	Mulberry River Strs. & Apprs. (S)	-	Str. & Apprs.	8,000 - TOTAL 400 - NHPP 1,200 - BFP 6,400 - Amendment 101	State	2024	
040713	Sebastian	45	Hwy. 71 – Hwy. 255 (Ft. Smith) (S)	3.00	Major Widening	20,600 - TOTAL 12,640 - STBGP 3,160 - State 4,800 - Local	State	2024	FRONTIER
Partnering project. Locals to provide $4.8 million towards total project costs. County to assume ownership of a portion of Highway 45.									
040714	Crawford	I-40	I-40/Hwy. 59 Interchange Impvts. (Van Buren) (S)	-	Interchange Improvements	10,000 - TOTAL 6,400 - NHPP 1,600 - State 2,000 - Local	State	2023	FRONTIER
Partnering Project. City to contribute 20% of project costs up to $3.0 million.									
040720	Washington	112	Poplar St. – Drake St. (Fayetteville) (S)	0.99	Major Widening	7,800 - TOTAL 6,240 - STBGP 1,560 - State	Local	2023	NARTS
Partnering project. City to assume ownership of a segment of Highway 112 upon completion of project.									
040721	Crawford	64B	Fayetteville Ave. – Hwy. 162 (Alma) (S)	0.27	Strs. & Apprs.	3,100 - TOTAL 376 - NHPP 1,984 - BFP 120 - RTP 590 - State 30 - Local	State	2023	FRONTIER
Partnering project. City to accept ownership of a portion of Highway 64B upon completion of the project.									
040723	Sebastian	71B	Hwy. 271 – Hwy. 64 (Towson Ave.) (Fort Smith) (S)	3.80	System Preservation & Drainage Impvts.	12,500 - TOTAL 8,400 - NHPP 2,100 - State 2,000 - Local	State	2025	FRONTIER
Partnering project. City to contribute 16% of project costs up to $2.0M and assume ownership of a portion of Hwy. 71B.									

2023-2026 STIP

JOB	COUNTY	ROUTE	TERMINI	LENGTH	TYPE WORK	ESTIMATED COST Funding Breakdown (in thousands)	AGENCY CARRYING OUT THE PROJECT	FFY	MPO
040746	Washington	112	Truckers Dr. – Howard Nickell Rd. (Fayetteville) (S)	1.42	Major Widening	16,000 - TOTAL 280 - STBGP >200K 500 - TAP 14,870 - CAP 350 - Local	State	2024	NARTS
Partnering Project. City to contribute $350,000 towards project costs and take ownership of a portion of Highway 71B.									
040748	Crawford & Sebastian	I-49	Hwy. 22 – I-40 (Arkansas River) P.E.	13.64	Project Development	100 - TOTAL 80 - NHPP 20 - Amendment 101	State	2023	FRONTIER
040752	Washington	112	Howard Nickell Rd. – Greathouse Springs Rd. (S)	1.37	Major Widening	24,100 - TOTAL 24,100 - AC	State	2026	NARTS
Renew Arkansas Highways Project. Project to be scheduled for construction as funds become available.									
040758	Washington	112	Greathouse Springs Rd. – Don Tyson Pkwy. Extension (S)	1.31	Major Widening	11,100 - TOTAL 11,100 - AC	State	2026	NARTS
Renew Arkansas Highways Project. Project to be scheduled for construction as funds become available.									
040780	Franklin	186	Cedar Creek Strs. & Apprs. (Altus) (S)	-	Strs. & Apprs.	2,500 - TOTAL 2,000 - BFP (Off System) 500 - State	State	2023	
040781	Sebastian	71	Prairie Creek Str. & Apprs. (Hwy. 71) (S)	-	Str. & Apprs.	4,500 - TOTAL 900 - NHPP 3,600 - Amendment 101	State	2024	
040782	Scott	80	Hwy. 80 Str. & Apprs. (S)	-	Str. & Apprs.	400 - TOTAL 320 - NHPP 80 - State	State	2023	
040785	Washington	16	Stone Bridge Rd. – East Roberts Rd. (Fayetteville) (S)	1.19	Major Widening	4,300 - TOTAL 3,440 - STBGP 860 - State	State	2023	NARTS
040787	Polk & Scott	71	Mena – "Y" City (Passing Lanes) (S)	2.49	Passing Lanes	3,300 - TOTAL 2,640 - NHPP 660 - State	State	2023	
One northbound and one southbound passing lanes.									

2023-2026 STIP

JOB	COUNTY	ROUTE	TERMINI	LENGTH	TYPE WORK	ESTIMATED COST Funding Breakdown (in thousands)	AGENCY CARRYING OUT THE PROJECT	FFY	MPO
040788	Crawford	64	Hwy. 64 Strs. & Apprs. (Mulberry) (S)	-	Strs. & Apprs.	9,600 - TOTAL 7,680 - NHPP 1,920 - Amendment 101	State	2023	
040789	Polk	88	Gap & Turbin Creeks Strs. & Apprs. (S)	-	Strs. & Apprs.	3,800 - TOTAL 3,040 - NHPP 760 - State	State	2023	
040790	Scott	270	Spring Branch, Alexander Creek & Relief Strs. & Apprs. (S)	-	Strs. & Apprs.	2,000 - TOTAL 1,600 - NHPP 400 - State	State	2023	
040792	Sebastian	45	Hwy. 45 Strs. & Apprs. (S)	-	Strs. & Apprs.	8,000 - TOTAL 6,400 - NHPP 1,600 - Amendment 101	State	2023	
040793	Sebastian	45	Ditch at L.M. 18.699 Str. & Apprs. (S)	-	Str. & Apprs.	2,900 - TOTAL 2,320 - NHPP 580 - State	State	2023	FRONTIER
040846	Washington	I-49	Hwy. 62 Intchng. Impvts. (Fayetteville) (F)	-	Interchange Improvements	49,800 - TOTAL 38,720 - NHPP 9,680 - State 1,400 - Local	State	2024	NARTS
Potential Partnering Project with City of Fayetteville.									
040854	Washington	412	Hwy. 412/Klenc Rd. Inters. Impvts. (Tontitown) (S)	-	Intersection Improvements	400 - TOTAL 320 - STBGP >200K 80 - Local	State	2024	NARTS
040860	Washington	112	Don Tyson Pkwy. Extension – Hwy. 412 (S)	1.70	Major Widening	21,800 - TOTAL 17,440 - STBGP 4,360 - Amendment 101	State	2024	NARTS

2023-2026 STIP

JOB	COUNTY	ROUTE	TERMINI	LENGTH	TYPE WORK	ESTIMATED COST Funding Breakdown (in thousands)	AGENCY CARRYING OUT THE PROJECT	FFY	MPO
040861	Sebastian	10 & New	Hwy. 10 – Hwy. 96 (Greenwood Bypass) (S)	2.23	New Location	27,600 - TOTAL 4,520 - STBGP 18,080 - Amendment 101 5,000 - Local	State	2024	FRONTIER
Partnering project. City to provide some right-of-way and assume ownership of portions of Highway 10 upon completion of Job 040861. City will assume ownership of Highway 10 Spur upon completion of Job A40018. City will also contribute $5M towards construction of the improvements over two phases.									
040862	Sebastian	10	Hwy. 71 – Coker St. (Widening) (Greenwood) (S)	1.83	Major Widening	100 - TOTAL 80 - NHPP 20 - State	State	2023	FRONTIER
Renew Arkansas Highways Project. Partnering project. City to provide some right-of-way and assume ownership of portions of Highway 10 upon completion of Job 040861. City will assume ownership of Highway 10 Spur upon completion of Job A40018. City will also contribute $5M towards construction of the improvements over two phases. Funding amount shown for project development.									
040865	Sebastian	22	Hwy. 22/74th St. Inters. Impvts. (Fort Smith) (S)	-	Intersection Improvements	800 - TOTAL 640 - NHPP 160 - State	State	2024	FRONTIER
Study approved by AHC with MO 2019-075.									
040866	Washington	45	Baron Fork & Fly Creek Strs. & Apprs. (S)	-	Strs. & Apprs.	8,000 - TOTAL 400 - NHPP 1,200 - BFP 6,400 - Amendment 101	State	2024	NARTS
040867	Polk	71	Sixmile Creek Str. & Apprs. (S)	-	Str. & Apprs.	6,300 - TOTAL 315 - NHPP 945 - BFP 5,040 - Amendment 101	State	2024	
040868	Franklin	64	Hicks Creek Str. & Apprs. (S)	-	Str. & Apprs.	1,600 - TOTAL 512 - STBGP 768 - BFP 320 - State	State	2024	
040869	Scott & Sebastian	96 & 378	Cherokee & Kings Creeks Strs. & Apprs. (S)	-	Strs. & Apprs.	2,100 - TOTAL 336 - NHPP 1,344 - BFP 420 - State	State	2024	

2023-2026 STIP

JOB	COUNTY	ROUTE	TERMINI	LENGTH	TYPE WORK	ESTIMATED COST Funding Breakdown (in thousands)	AGENCY CARRYING OUT THE PROJECT	FFY	MPO
040871	Washington	71	Rock Creek Str. & Apprs. (West Fork) (S)	-	Str. & Apprs.	5,900 - TOTAL 1,180 - STBGP 4,720 - Amendment 101	State	2024	NARTS
040872	Crawford	59	Pointer Trl. – McKibben St. (Van Buren) (Widening) (S)	1.20	Major Widening	6,200 - TOTAL 4,960 - NHPP 240 - State 1,000 - Local	State	2026	FRONTIER
Potential partnering project. City may contribute $1.0M towards the project costs.									
040888	Sebastian	22	Waldron St. – 70th St. (Fort Smith) (S)	1.13	Interchange & Intersection Improvements	17,200 - TOTAL 13,760 - NHPP 3,440 - State	State	2026	FRONTIER
040889	Sebastian	I-540 & 255	I-540/Hwy. 255 Intchng. Impvts. (Zero St.) (Fort Smith) (S)	-	Interchange Improvements	1,400 - TOTAL 1,260 - NHFP 140 - State	State	2025	FRONTIER
040891	Franklin	23	North Fork White Oak Creek Str. & Apprs. (S)	-	Str. & Apprs.	2,500 - TOTAL 400 - NHPP 1,600 - BFP 500 - State	State	2025	
040892	Polk	71	McKinney Creek Str. & Apprs. (S)	-	Str. & Apprs.	1,800 - TOTAL 288 - NHPP 1,152 - BFP 360 - State	State	2026	
040893	Polk	88	Irons Fork & Loftis Creek Strs. & Apprs. (S)	-	Str. & Apprs.	6,600 - TOTAL 330 - NHPP 990 - BFP 5,280 - State	State	2025	

2023-2026 STIP

JOB	COUNTY	ROUTE	TERMINI	LENGTH	TYPE WORK	ESTIMATED COST Funding Breakdown (in thousands)	AGENCY CARRYING OUT THE PROJECT	FFY	MPO
040894	Washington	412	Hwy. 412 Impvts. (Springdale) (S)	2.49	Interchange & Intersection Improvements	11,100 - TOTAL 1,142 - Earmark 9,958 - CAP	State	2026	NARTS
040895	Crawford & Washington	I-49 & I-540	I-49 & I-540 Cable Median Barrier Impvts. (S)	23.49	Safety Improvements	5,100 - TOTAL 4,590 - HSIP 510 - State	State	2023	NARTS FRONTIER
040898	Sebastian	64	Hwy. 64 Arkansas River Bridge Deck Rehab. (S)	-	System Preservation	7,000 - TOTAL 7,000 - COVID	State	2023	FRONTIER
Total project cost to be split evenly with Oklahoma Department of Transportation; cost shown is Arkansas' portion. Arkansas Department of Transportation will take lead on project.									
040899	Sebastian	64	Hwy. 64 Arkansas River Bridge Painting (S)	-	System Preservation	2,000 - TOTAL 2,000 - COVID	State	2024	FRONTIER
Total project cost to be split evenly with Oklahoma Department of Transportation; cost shown is Arkansas' portion. Arkansas Department of Transportation will take lead on project.									
040901	Crawford & Sebastian	I-49	Hwy. 22 – Gun Club Rd. (S)	3.10	New Location	256,900 - TOTAL 71,807 - NHPP 16,813 - NHFP 18,000 - Earmark 98,900 - AC 51,380 - Amendment 101	State	2025	FRONTIER
Renew Arkansas Highways Project. Project to be scheduled for construction as funds become available.									
040902	Crawford	I-49	Gun Club Rd. – Clear Creek Rd. (S)	6.31	New Location	500 - TOTAL 400 - NHPP 100 - Amendment 101	State	2026	FRONTIER
Renew Arkansas Highways Project. Funding amount shown for project development.									
040903	Crawford	I-49	Clear Creek Rd. – I-40 (S)	4.40	New Location	500 - TOTAL 400 - NHPP 100 - Amendment 101	State	2025	FRONTIER
Renew Arkansas Highways Project. Funding amount shown for project development.									

2023-2026 STIP

JOB	COUNTY	ROUTE	TERMINI	LENGTH	TYPE WORK	ESTIMATED COST Funding Breakdown (in thousands)	AGENCY CARRYING OUT THE PROJECT	FFY	MPO
040904	Crawford	I-49 & I-40	I-40/I-49 Interchange Impvts. (S)	-	Interchange	500 - TOTAL 400 - NHPP 100 - Amendment 101	State	2025	FRONTIER
Renew Arkansas Highways Project. Funding amount shown for project development.									
040905	Scott	28	Hwy. 28 Strs. & Apprs. (Scott Co.) (S)	-	Str. & Apprs.	2,700 - TOTAL 432 - NHPP 1,728 - BFP 540 - State	State	2025	
040906	Scott	248	Hwy. 248 Str. & Apprs. (Scott Co.) (S)	-	Str. & Apprs.	800 - TOTAL 128 - NHPP 512 - BFP 160 - State	State	2025	
040907	Scott	270	Turner Creek Str. & Apprs. (S)	-	Str. & Apprs.	700 - TOTAL 112 - NHPP 448 - BFP 140 - State	State	2026	
040908	Sebastian	96	Mill Creek Str. & Apprs. (S)	-	Str. & Apprs.	1,100 - TOTAL 176 - NHPP 704 - BFP 220 - State	State	2026	FRONTIER
040909	Washington	170	West Fork White River Str. & Apprs. (West Fork) (S)	-	Str. & Apprs.	7,000 - TOTAL 1,120 - NHPP 4,480 - BFP 1,400 - State	State	2026	NARTS
Potential partnering project with City of West Fork. Project contingent on Department including pedestrian accommodations on new structure and City assuming ownership of a portion of Highway 170.									
A40009	Crawford	282	Frog Bayou Str. & Apprs. (S)	-	Str. & Apprs.	600 - TOTAL 480 - BFP (Off System) 120 - Act 416	State	2024	
050171	Sharp	175 & 175S	Hwy. 175 & Hwy. 175S Strs. & Apprs. (Cherokee Village) (S)	-	Strs. & Apprs.	2,700 - TOTAL 2,160 - NHPP 540 - State	State	2023	

2023-2026 STIP

JOB	COUNTY	ROUTE	TERMINI	LENGTH	TYPE WORK	ESTIMATED COST Funding Breakdown (in thousands)	AGENCY CARRYING OUT THE PROJECT	FFY	MPO
050415	Independence	230	Double Branch Str. & Apprs. (S)	-	Str. & Apprs.	500 - TOTAL 400 - NHPP 100 - State	State	2023	
050416	Jackson	224	Cattail Creek Str. & Apprs. (S)	-	Str. & Apprs.	600 - TOTAL 480 - NHPP 120 - State	State	2023	
050418	Jackson	37	Cache River Relief Str. & Apprs. (S)	-	Str. & Apprs.	4,100 - TOTAL 685 - NHPP 2,595 - BFP 820 - Amendment 101	State	2024	
050419	Fulton	395	Pine Hill Creek Str. & Apprs. (S)	-	Str. & Apprs.	2,100 - TOTAL 336 - NHPP 1,344 - BFP 420 - State	State	2024	
050420	Independence	69	Hwy. 394 – Moorefield (S)	1.63	Major Widening	4,600 - TOTAL 996 - Rail Hwy 2,684 - STBGP 920 - State	State	2023	
050422	Fulton	62 & 223	Shipman & Big Creeks Strs. & Apprs. (S)	-	Strs. & Apprs.	4,100 - TOTAL 656 - NHPP 2,624 - BFP 820 - State	State	2023	
050423	Izard	56	Piney Creek Str. & Apprs. (S)	-	Str. & Apprs.	5,000 - TOTAL 250 - NHPP 750 - BFP 4,000 - Amendment 101	State	2024	
050439	Independence	25	Hwy. 25 Str. & Apprs. (Independence Co.) (S)	-	Str. & Apprs.	2,000 - TOTAL 320 - NHPP 1,280 - BFP 400 - State	State	2025	
050447	Izard	56	Calico Creek Str. & Apprs. (Calico Rock) (S)	-	Str. & Apprs.	3,300 - TOTAL 528 - NHPP 2,112 - BFP 660 - State	State	2026	

2023-2026 STIP

JOB	COUNTY	ROUTE	TERMINI	LENGTH	TYPE WORK	ESTIMATED COST Funding Breakdown (in thousands)	AGENCY CARRYING OUT THE PROJECT	FFY	MPO
050451	Jackson	17	Village Creek Str. & Apprs. (S)	-	Str. & Apprs.	8,200 - TOTAL 2,336 - NHPP 4,224 - BFP 1,640 - State	State	2025	
050453	Sharp	63	Martins Creek Str. & Apprs. (S)	-	Str. & Apprs.	4,400 - TOTAL 704 - NHPP 2,816 - BFP 880 - State	State	2026	
050474	Independence	233	Sulphur Springs Creek Str. & Apprs. (Sulphur Rock) (S)	-	Str. & Apprs.	900 - TOTAL 144 - NHPP 576 - BFP 180 - State	State	2023	
050475	Izard	56	Little Piney Creek Str. & Apprs. (S)	-	Str. & Apprs.	1,500 - TOTAL 240 - NHPP 960 - BFP 300 - State	State	2024	
050476	Jackson	37	Hwy. 37 Strs. & Apprs. (S)	-	Strs. & Apprs.	1,500 - TOTAL 240 - NHPP 960 - BFP 300 - State	State	2023	
050477	White	64	UPRR Str. & Apprs. (Bald Knob) (S)	-	Str. & Apprs.	2,200 - TOTAL 352 - NHPP 1,408 - BFP 440 - State	State	2025	
050478	Independence	167	Hwy. 167 Emergency Route (Ramsey Mountain) (S)	0.30	Major Widening	1,400 - TOTAL 1,120 - NHPP 280 - State	State	2024	
Partnering Project. Cities and County to donate right of way and County to donate material and labor.									
060906	Lonoke	5	Hwy. 89 – Greystone Blvd. (Cabot) (S)	2.05	Major Widening	12,000 - TOTAL 9,600 - STBGP 2,400 - State	State	2026	CARTS
061344	Hot Spring	67	UPRR Str. & Apprs. (Perla) (S)	-	Str. & Apprs.	3,300 - TOTAL 528 - NHPP 2,112 - BFP 660 - State	State	2023	

2023-2026 STIP

JOB	COUNTY	ROUTE	TERMINI	LENGTH	TYPE WORK	ESTIMATED COST Funding Breakdown (in thousands)	AGENCY CARRYING OUT THE PROJECT	FFY	MPO
061371	Lonoke	67	Hwy. 67 Intchng. Impvts. (Cabot) (F)	-	Interchange Improvements	105,000 - TOTAL 84,000 - NHPP 21,000 - State	State	2024	CARTS
061382	Pulaski	10	Taylor Loop Rd. – Pleasant Ridge Rd. (S)	2.31	Major Widening	22,000 - TOTAL 22,000 - CAP	State	2025	CARTS
061439	Garland	5	Hwy. 7 – Deerpark Rd. (Safety Impvts.) (S)	1.42	Safety Improvements	6,000 - TOTAL 5,400 - HSIP 600 - State	State	2023	HSATS
061454	Pulaski	10	Gill St. & RR Overpass Strs. & Apprs. (Little Rock) (S)	-	Strs. & Apprs.	16,800 - TOTAL 144 - Earmark 16,656 - CAP	State	2023	CARTS
061508	Saline	5	I-30 – Alcoa Rd. (Benton) (S)	1.25	Major Widening	10,500 - TOTAL 8,400 - STBGP 2,100 - State	State	2023	CARTS
061510	Pulaski	70	Hwy. 70/University Ave. Inters. Impvts. (S)	-	Intersection Improvements	1,290 - TOTAL 432 - NHPP 600 - STBGP >200K 258 - Local	State	2023	CARTS
Partnering project. Department has obligated $168K of the committed $600K from the 2016-2020 STIP. Additional funds to be provided by the City and Metroplan.									
061608	Garland	192	Hwy. 192 Strs. & Apprs. (Garland Co.) (S)	-	Strs. & Apprs.	2,800 - TOTAL 448 - NHPP 1,792 - BFP 560 - State	State	2023	HSATS
061611	Hot Spring	270	I-30 Strs. & Apprs. (Hwy. 270) (Malvern) (S)	-	Interchange Improvements and Strs. & Apprs.	10,000 - TOTAL 8,000 - NHPP 2,000 - State	State	2023	

2023-2026 STIP

JOB	COUNTY	ROUTE	TERMINI	LENGTH	TYPE WORK	ESTIMATED COST Funding Breakdown (in thousands)	AGENCY CARRYING OUT THE PROJECT	FFY	MPO
061613	Lonoke	13 & 31	I-40 Strs. & Apprs. (Hwys. 13 & 31) (Carlisle & Lonoke) (S)	-	Strs. & Apprs.	9,700 - TOTAL 2,591 - NHPP 4,733 - BFP 436 - TAP 1,831 - Amendment 101 109 - Local	State	2024	CARTS
061614	Prairie	86	Wattensaw Bayou & Relief Strs. & Apprs. (S)	-	Strs. & Apprs.	5,900 - TOTAL 4,720 - NHPP 1,180 - State	State	2023	
061615	Prairie	63 & 33	La Grue Bayou, Wolf Island Slash & Honey Creek Strs. & Apprs. (S)	-	Strs. & Apprs.	7,900 - TOTAL 395 - NHPP 1,185 - BFP 6,320 - Amendment 101	State	2024	
061632	Saline	5	Hwy. 183 – Pulaski Co. Line (Widening) (Bryant) (S)	3.21	Major Widening	33,000 - TOTAL 6,600 - STBGP 26,400 - Amendment 101	State	2025	CARTS
Renew Arkansas Highways Project.									
061642	Lonoke	67	Hwy. 5 – Hwy. 89 (Widening) (Cabot) (F)	3.24	Major Widening	78,000 - TOTAL 78,000 - CAP	State	2023	CARTS
061644	Saline	I-30	I-30 Overpass Str. & Apprs. (Saline Co.) (S)	-	Str. & Apprs.	3,300 - TOTAL 2,640 - BFP (Off System) 660 - State	State	2025	CARTS
Project will replace an I-30 overpass.									
061645	Garland	270	Albert Pike & Airport Rd. Intchng. Impvts. (Hot Springs) (S)	-	Interchange Improvements	100 - TOTAL 80 - NHPP 20 - Amendment 101	State	2025	HSATS
Funding amount shown for project development.									

2023-2026 STIP

JOB	COUNTY	ROUTE	TERMINI	LENGTH	TYPE WORK	ESTIMATED COST Funding Breakdown (in thousands)	AGENCY CARRYING OUT THE PROJECT	FFY	MPO
061676	Pulaski	165	Colonel Maynard Rd. – I-440 (NLR) (S)	3.12	Major Widening	20,000 - TOTAL 4,000 - NHPP 16,000 - Amendment 101	State	2026	CARTS
Renew Arkansas Highways Project.									
061677	Lonoke & Pulaski	I-40	I-440 – Kerr Rd. (S)	6.79	Major Widening	500 - TOTAL 400 - NHPP 100 - Amendment 101	State	2025	CARTS
Renew Arkansas Highways Project. Funding amount shown for project development.									
061708	Saline	I-30	I-30 Ramp & Frontage Rd. Impvts. (Benton) (S)	-	Interchange Improvements	9,000 - TOTAL 4,400 - NHPP 1,100 - State 3,500 - Local	State	2023	CARTS
Project contingent upon a partnering agreement with the City of Benton. City to contribute $3.5M towards the project.									
061737	Garland	270	Ouachita River – Fleetwood Dr. (Widening) (S)	1.73	Major Widening	25,000 - TOTAL 25,000 - CAP	State	2024	HSATS
061738	Pulaski	107	General Samuels Rd. – Arnold Dr. (Sherwood) (S)	1.20	Major Widening	10,000 - TOTAL 8,000 - NHPP 2,000 - State	State	2026	CARTS
061739	Lonoke	381	White Oak Branch Str. & Apprs. (S)	-	Str. & Apprs.	600 - TOTAL 480 - NHPP 120 - State	State	2024	CARTS
061740	Lonoke	31	Salt Bayou Str. & Apprs. (S)	-	Str. & Apprs.	1,400 - TOTAL 645 - NHPP 475 - BFP 280 - State	State	2024	
061741	Hot Spring	283	I-30 Str. & Apprs. (Hwy. 283) (S)	-	Str. & Apprs.	2,800 - TOTAL 384 - NHPP 1,856 - BFP 560 - State	State	2024	

2023-2026 STIP

JOB	COUNTY	ROUTE	TERMINI	LENGTH	TYPE WORK	ESTIMATED COST Funding Breakdown (in thousands)	AGENCY CARRYING OUT THE PROJECT	FFY	MPO
061743	Hot Spring	84	Beauchamp Creek Str. & Apprs. (S)	-	Str. & Apprs.	500 - TOTAL 400 - NHPP 100 - State	State	2023	
061744	Prairie	86	Oak Creek Str. & Apprs. (S)	-	Str. & Apprs.	600 - TOTAL 480 - NHPP 120 - State	State	2024	
061745	Lonoke	13	Crooked Creek Str. & Apprs. (S)	-	Str. & Apprs.	2,000 - TOTAL 1,600 - NHPP 400 - State	State	2023	
061746	Prairie	86	South Branch La Grue Bayou Str. & Apprs. (S)	-	Str. & Apprs.	600 - TOTAL 108 - NHPP 372 - BFP 120 - State	State	2023	
061747	Pulaski	176Y	Hwy. 176 – Hwy. 67 (Sherwood) (S)	0.40	Minor Widening	2,000 - TOTAL 800 - STBGP 200 - State 1,000 - Local	State	2024	CARTS
Potential Partnering Project with the City of Sherwood. City may contribute up to $1.0M toward the project.									
061748	Garland	600	Mill Creek Str. & Apprs. (S)	-	Str. & Apprs.	600 - TOTAL 480 - BFP (Off System) 120 - State	State	2025	
061759	Lonoke	I-40	Kerr Rd. – Hwy. 31 (S)	9.84	Major Widening	500 - TOTAL 400 - NHPP 100 - Amendment 101	State	2025	CARTS
Renew Arkansas Highways Project. Funding amount shown for project development.									
061764	Pulaski	70	Hwy. 70 Str. & Apprs. (Little Rock) (S)	-	Str. & Apprs.	400 - TOTAL 320 - NHPP 80 - State	State	2026	CARTS
061765	Pulaski	365	Hwy. 365 Strs. & Apprs. (Pulaski Co.) (S)	-	Str. & Apprs.	1,600 - TOTAL 256 - NHPP 1,024 - BFP 320 - State	State	2026	CARTS

2023-2026 STIP

JOB	COUNTY	ROUTE	TERMINI	LENGTH	TYPE WORK	ESTIMATED COST Funding Breakdown (in thousands)	AGENCY CARRYING OUT THE PROJECT	FFY	MPO
CA0602	Pulaski	I-30 & I-40	I-530 – Hwy. 67 (Widening & Reconst.) (I-30 & I-40) (F)	7.24	Capacity Improvements & Reconstruction	110,000 - TOTAL 60,592 - NHPP 17,348 - NHFP 19,960 - STBGP 12,100 - CMAQ Flex	State	2023	CARTS
This entry is AC conversion.									
CA0602	Pulaski	I-30 & I-40	I-530 – Hwy. 67 (Widening & Reconst.) (I-30 & I-40) (F)	7.24	Capacity Improvements & Reconstruction	101,000 - TOTAL 70,770 - NHPP 17,730 - NHFP 12,500 - CMAQ Flex	State	2024	CARTS
This entry is AC conversion.									
CA0602	Pulaski	I-30 & I-40	I-530 – Hwy. 67 (Widening & Reconst.) (I-30 & I-40) (F)	7.24	Capacity Improvements & Reconstruction	65,000 - TOTAL 51,987 - NHPP 13,013 - CMAQ Flex	State	2025	CARTS
This entry is AC conversion.									
CA0602	Pulaski	I-30 & I-40	I-530 – Hwy. 67 (Widening & Reconst.) (I-30 & I-40) (F)	7.24	Capacity Improvements & Reconstruction	65,000 - TOTAL 65,000 - NHPP	State	2026	CARTS
This entry is AC conversion.									
06X405	Garland	270	Higdon Ferry Rd. & Central Ave. Intchng. Impvts. (Hot Springs) (S)	-	Interchange Improvements	100 - TOTAL 80 - NHPP 20 - Amendment 101	State	2026	HSATS
Funding amount shown for project development.									

2023-2026 STIP

JOB	COUNTY	ROUTE	TERMINI	LENGTH	TYPE WORK	ESTIMATED COST Funding Breakdown (in thousands)	AGENCY CARRYING OUT THE PROJECT	FFY	MPO
06X419	Pulaski	365	I-40 – Marche Rd. (S)	0.86	Major Widening	3,600 - TOTAL 720 - STBGP 2,880 - Amendment 101	State	2025	CARTS
Potential partnering project with Pulaski County.									
06X507	Pulaski	I-40	I-30 – Hwy. 67 (30-Xing Phase 2) (S)	-	Interchange Improvements	75,000 - TOTAL 28,274 - NHPP 18,447 - NHFP 13,279 - CMAQ Flex 15,000 - State	State	2026	CARTS
Renew Arkansas Highways Project.									
06X538	Pulaski	100	Hwy. 100/Counts Massie Rd. Inters. Impvts. (NLR) (S)	-	Intersection Improvements	2,500 - TOTAL 1,600 - NHPP 400 - State 500 - Local	State	2026	CARTS
Potential Partnering Project.									
06X539	Pulaski	New	East-West North Pualski Connector P.E.	-	Project Development	500 - TOTAL 400 - STBGP 100 - State	State	2025	CARTS
070367	Union	82B	Hwy. 82B Improvements (El Dorado) (S)	3.89	Major Widening	24,200 - TOTAL 24,200 - State	State	2023	
Partnering project. City to assume ownership of Highway 82B upon completion of this project.									
070424	Union	167B	Hwy. 82B – Hwy. 167 (El Dorado) (S)	3.83	Pedestrian & Drainage Improvements	4,000 - TOTAL 4,000 - State	State	2024	
Partnering project. City to assume ownership of Highway 167B upon completion of this project.									
070439	Clark	51	26th St. – Hwy. 67 (Pine St.) (Arkadelphia) (S)	1.38	Major Widening	4,800 - TOTAL 3,840 - STBGP 960 - State	State	2023	
Partnering project. City to assume ownership of Highway 51 upon completion of this project and the Arkadelphia Bypass (Job 070442).									

2023-2026 STIP

JOB	COUNTY	ROUTE	TERMINI	LENGTH	TYPE WORK	ESTIMATED COST Funding Breakdown (in thousands)	AGENCY CARRYING OUT THE PROJECT	FFY	MPO
070458	Columbia	82	UPRR Grade Separation (East of Lafayette Co. Line) (S)	-	Str. & Apprs.	17,400 - TOTAL 17,400 - CAP	State	2023	
070471	Columbia & Union	82	Cornie Bayou, Harper & Lapile Creeks Strs. & Apprs. (S)	-	Strs. & Apprs.	9,700 - TOTAL 7,760 - STBGP 1,940 - Amendment 101	State	2023	
Project 070473 was combined into this project.									
070508	Ouachita	7	Freeo Creek & Relief Strs. & Apprs. (S)	-	Strs. & Apprs.	5,400 - TOTAL 4,320 - NHPP 1,080 - Amendment 101	State	2023	
070509	Clark	67	Caddo River Str. & Apprs. (Caddo Valley) (S)	-	Str. & Apprs.	11,400 - TOTAL 539 - NHPP 1,616 - BFP 500 - TAP 8,620 - Amendment 101 125 - Local	State	2024	
070511	Dallas	9	Creeks at L.M. 0.10 & 1.10 Strs. & Apprs. (S)	-	Strs. & Apprs.	500 - TOTAL 400 - NHPP 100 - State	State	2023	
070512	Calhoun & Cleveland	8	Moro Creek & Relief Strs. & Apprs. (S)	-	Str. & Apprs.	7,000 - TOTAL 5,600 - NHPP 1,400 - State	State	2026	
070513	Clark	51	I-30 Str. & Apprs. (Hwy. 51) (S)	-	Str. & Apprs.	2,800 - TOTAL 2,240 - NHPP 560 - State	State	2023	
070526	Cleveland	35	Hwy. 35 Str. & Apprs. (Cleveland Co.) (S)	-	Str. & Apprs.	1,500 - TOTAL 240 - NHPP 960 - BFP 300 - State	State	2026	

2023-2026 STIP

JOB	COUNTY	ROUTE	TERMINI	LENGTH	TYPE WORK	ESTIMATED COST Funding Breakdown (in thousands)	AGENCY CARRYING OUT THE PROJECT	FFY	MPO
070527	Dallas	273	CRI&P Railroad Bridge Removal (S)	-	Str. & Apprs.	500 - TOTAL 400 - NHPP 100 - State	State	2026	
070572	Calhoun	274	Hwy. 274 Strs. & Apprs. (S)	-	Strs. & Apprs.	8,800 - TOTAL 440 - NHPP 1,320 - BFP 7,040 - Amendment 101	State	2024	
070573	Clark	53	I-30 Str. & Apprs. (Hwy. 53) (S)	-	Str. & Apprs.	4,000 - TOTAL 640 - NHPP 2,560 - BFP 800 - Amendment 101	State	2024	
080364	Faulkner	65B	Hwy. 64 – Bruce St. (Conway) (S)	0.75	Major Widening	4,000 - TOTAL 2,560 - NHPP 640 - State 800 - Local	State	2023	CARTS
Partnering project. City to contribute $7.0M toward project costs for Jobs 080619 & 080364.									
080493	Faulkner	286	Thomas G. Wilson Dr. – East German Ln. (Conway) (S)	0.44	Major Widening	3,000 - TOTAL 2,400 - STBGP 600 - Local	State	2026	CARTS
Potential Partnering Project. City may contribute 20% towards the project costs.									
080499	Johnson	123	Gee Creeks Str. & Apprs. (S)	-	Strs. & Apprs.	2,200 - TOTAL 1,760 - NHPP 440 - State	State	2023	
080606	Pope	7	Hwy. 7 Widening & Drainage Impvts. (Russellville) (S)	0.55	Widening & Drainage Improvements	7,100 - TOTAL 5,680 - STBGP 1,420 - State	State	2024	
Partnering project. City of Russellville to design, fund utility relocation, ROW and assume ownership of a portion of Highway 326. Arkansas Tech University to provide ROW.									

2023-2026 STIP

JOB	COUNTY	ROUTE	TERMINI	LENGTH	TYPE WORK	ESTIMATED COST Funding Breakdown (in thousands)	AGENCY CARRYING OUT THE PROJECT	FFY	MPO
080607	Perry	314	Creek at L.M. 0.676 Str. & Apprs. (S)	-	Str. & Apprs.	2,200 - TOTAL 1,760 - NHPP 440 - State	State	2023	
080608	Pope	333	Lake Dardanelle Str. & Apprs. (London) (S)	-	Str. & Apprs.	600 - TOTAL 480 - NHPP 120 - State	State	2026	
080609	Perry	9	Harris Creek Str. & Apprs. (Perryville) (S)	-	Str. & Apprs.	1,000 - TOTAL 800 - NHPP 200 - State	State	2023	
080614	Van Buren	16	Pee Dee Creek Str. & Apprs. (Clinton) (S)	-	Str. & Apprs.	3,500 - TOTAL 2,800 - NHPP 700 - State	State	2023	
080615	Yell	154	Petit Jean River Str. & Apprs. (S)	-	Str. & Apprs.	6,300 - TOTAL 5,040 - NHPP 1,260 - State	State	2023	
080616	Pope	124	Hwy. 124 Strs. & Apprs. (Pope Co.) (S)	-	Str. & Apprs.	2,100 - TOTAL 1,680 - NHPP 420 - State	State	2023	
080617	Johnson	215	Wolf Pen Creek Str. & Apprs. (S)	-	Str. & Apprs.	900 - TOTAL 720 - NHPP 180 - State	State	2023	
080618	Yell	154	Bayou Choate George Str. & Apprs. (S)	-	Str. & Apprs.	500 - TOTAL 400 - NHPP 100 - State	State	2023	

2023-2026 STIP

JOB	COUNTY	ROUTE	TERMINI	LENGTH	TYPE WORK	ESTIMATED COST Funding Breakdown (in thousands)	AGENCY CARRYING OUT THE PROJECT	FFY	MPO
080619	Faulkner	65B	Hwy. 60 – I-40 Inters. Impvts. (Conway) (F)	-	Intersection Improvements	15,000 - TOTAL 7,040 - NHPP 1,760 - State 6,200 - Local	State	2025	CARTS
Partnering project. City to contribute $7.0M toward project costs for Jobs 080619 & 080364.									
080621	Pope	27	McCoy & Little Creeks Strs. & Apprs. (S)	-	Strs. & Apprs.	2,600 - TOTAL 2,080 - NHPP 520 - State	State	2023	
080633	Faulkner	65B	Hwy. 65B/Robins St. Signal (Conway) (S)	-	Intersection Improvements	2,400 - TOTAL 350 - STBGP 50 - State/Local 2,000 - Local	State	2023	CARTS
080634	Faulkner	64	Hwy. 64/Hogan Ln. Roundabout (Conway) (S)	-	Intersection Improvements	2,000 - TOTAL 350 - STBGP 44 - State 1,606 - Local	State	2023	CARTS
City of Conway to provide $1.6M additional funds to construct a roundabout.									
080645	Conway	124	Hwy. 124 Strs. & Apprs. (Conway Co.) (S)	-	Str. & Apprs.	1,100 - TOTAL 176 - NHPP 704 - BFP 220 - State	State	2025	
080658	Faulkner	310	Hwy. 310 Str. & Apprs. (Enola) (S)	-	Str. & Apprs.	800 - TOTAL 128 - NHPP 512 - BFP 160 - State	State	2026	CARTS
080675	Yell	7	Hwys. 7/22/27 Inters. Impvts. (Dardanelle) (S)	-	Intersection Improvements & Pavement Preservation	8,200 - TOTAL 6,560 - NHPP 1,640 - State	State	2025	

2023-2026 STIP

JOB	COUNTY	ROUTE	TERMINI	LENGTH	TYPE WORK	ESTIMATED COST Funding Breakdown (in thousands)	AGENCY CARRYING OUT THE PROJECT	FFY	MPO
080676	Perry	60	Arkansas River – West (Drainage Impvts.) (S)	0.75	Drainage Improvements	20,400 - TOTAL 16,320 - PROTECT 4,080 - State	State	2026	
080677	Van Buren	95	Bradley Branch Str. & Apprs. (S)	-	Str. & Apprs.	1,100 - TOTAL 176 - NHPP 704 - BFP 220 - State	State	2023	
080678	Yell	28	Browns & Porter Creeks Strs. & Apprs. (S)	-	Strs. & Apprs.	8,600 - TOTAL 5,024 - NHPP 1,856 - BFP 1,720 - State	State	2025	
080684	Yell	154	Chickalah Creek Str. & Apprs. (S)	-	Str. & Apprs.	5,400 - TOTAL 270 - NHPP 810 - BFP 4,320 - State	State	2025	
08X229	Pope	331	16th St. – Hwy. 64 (Russellville) (S)	1.00	Inters. Impvts., Major Widening & RR Overpass	10,000 - TOTAL 5,600 - STBGP 1,400 - State 3,000 - Local	State	2026	
Potential Partnering project. City of Russellville to contribute 30% of project costs up to $3M.									
08X263	Faulkner	65	Hwy. 65 Inters. Impvts. (Greenbrier) (S)	-	Intersection Improvements	6,000 - TOTAL 4,800 - NHPP 1,200 - Local	State	2025	CARTS
Potential Partnering Project. City may contribute $1.2M towards the project costs.									
009916	Marion	14	Missouri & Northern Arkansas RR Str. & Apprs. (Summit) (S)	-	Str. & Apprs.	3,100 - TOTAL 2,480 - NHPP 620 - State	State	2023	

2023-2026 STIP

JOB	COUNTY	ROUTE	TERMINI	LENGTH	TYPE WORK	ESTIMATED COST Funding Breakdown (in thousands)	AGENCY CARRYING OUT THE PROJECT	FFY	MPO
090069	Benton	New	Northwest Arkansas National Airport Access (F)	3.60	New Location	68,000 - TOTAL 43,200 - STBGP 14,000 - AC 10,800 - State	State	2025	NARTS
Four-lane, controlled access facility. Project to be scheduled for construction as funds become available.									
090238	Benton	102	Hwy. 279 South – Hwy. 102B (Centerton) (S)	1.11	Major Widening	13,000 - TOTAL 9,800 - STBGP 2,450 - State 750 - Local	State	2024	NARTS
090250	Benton	412	Washington St. – East (Hwy. 412) (Siloam Springs) (F)	3.20	Major Widening	100 - TOTAL 80 - NHPP 20 - State	State	2025	NARTS
Funding amount shown for project development.									
090338	Benton	71B	Dixieland Rd. – 8th St. (Rogers) (S)	1.01	Major Widening	9,900 - TOTAL 65 - Earmark 4,635 - STBGP 5,200 - Local	State	2023	NARTS
Partnering project. City to provide 50% of project costs up to $5.0M plus an additional $200K for 6' sidewalks.									
090431	Benton	94	Little Sugar Creek Str. & Apprs. (Little Flock) (S)	-	Strs. & Apprs.	3,100 - TOTAL 2,480 - NHPP 620 - State	State	2023	NARTS
090433	Benton	264	Hwy. 264/Bellview St./Spring Creek Rd. Inters. Impvts. (Lowell) (S)	-	Intersection Improvements	2,200 - TOTAL 848 - STBGP 750 - STBGP >200K 602 - Local	State	2024	NARTS
Partnering project. The Department has committed $848K in federal funding and the City will provide the balance of funds to complete the project.									
090435	Carroll	21	Dry Fork Str. & Apprs. (S)	-	Str. & Apprs.	2,300 - TOTAL 1,840 - NHPP 460 - State	State	2023	
090490	Boone	65	Hwy. 65 Inters. Impvts. & Signal Coordination (Harrison) (S)	-	Intersection Improvements	1,600 - TOTAL 1,280 - NHPP 320 - State	State	2023	
Includes signal coordination along Highway 65.									

2023-2026 STIP

JOB	COUNTY	ROUTE	TERMINI	LENGTH	TYPE WORK	ESTIMATED COST Funding Breakdown (in thousands)	AGENCY CARRYING OUT THE PROJECT	FFY	MPO
090506	Benton	59	Illinois River Str. & Apprs. (Hwy. 59) (S)	-	Str. & Apprs.	10,000 - TOTAL 8,000 - NHPP 2,000 - Amendment 101	State	2023	NARTS
090513	Benton	112	Springdale Bypass – W. Wallis Rd. (S)	3.87	Major Widening	52,300 - TOTAL 52,300 - AC	State	2026	NARTS
Renew Arkansas Highways Project. Project to be scheduled for construction as funds become available.									
090514	Benton	112	W. Wallis Rd. – Pleasant Grove Rd. (S)	0.90	Major Widening	14,800 - TOTAL 14,800 - AC	State	2026	NARTS
Renew Arkansas Highways Project. Project to be scheduled for construction as funds become available.									
090523	Madison	23	War Eagle Creek Str. & Apprs. (S)	-	Str. & Apprs.	5,500 - TOTAL 4,400 - NHPP 1,100 - Amendment 101	State	2023	
Includes Horizontal Curve Realignment just north of this bridge.									
090549	Carroll	187	Leatherwood Creek Str. & Apprs. (S)	-	Str. & Apprs.	1,600 - TOTAL 1,280 - NHPP 320 - State	State	2023	
Broken out of Job 009830.									
090550	Boone	65B	Crooked Creek Str. & Apprs. (Harrison) (S)	-	Str. & Apprs.	5,900 - TOTAL 944 - NHPP 3,776 - BFP 1,180 - Amendment 101	State	2023	
090554	Madison	74	Holman Creek Str. & Apprs. (S)	-	Str. & Apprs.	2,700 - TOTAL 2,160 - NHPP 540 - State	State	2023	
090555	Boone	7	West Fork Crooked Creek Str. & Apprs. (S)	-	Str. & Apprs.	2,900 - TOTAL 2,320 - NHPP 580 - State	State	2023	

2023-2026 STIP

JOB	COUNTY	ROUTE	TERMINI	LENGTH	TYPE WORK	ESTIMATED COST Funding Breakdown (in thousands)	AGENCY CARRYING OUT THE PROJECT	FFY	MPO
090558	Benton	59	Sulphur Springs – Decatur (Passing Lane) (S)	1.21	Passing Lanes	2,900 - TOTAL 2,320 - STBGP 580 - State	State	2023	NARTS
One southbound passing lane.									
090559	Carroll	21	Hwy. 412 – Berryville (Passing Lanes) (S)	2.41	Passing Lanes	5,800 - TOTAL 4,640 - STBGP 1,160 - State	State	2024	
One northbound and one southbound passing lanes.									
090578	Boone	65	Industrial Park Rd. – Hwy. 7 (Harrison) (F)	1.84	Intersection Improvements & Major Widening	11,700 - TOTAL 7,360 - STBGP 1,840 - State 2,500 - Local	State	2024	
Partnering Project. City to contribute $2.5M towards improvements to Highway 65.									
090579	Madison	23	Hwy. 23 Strs. & Apprs. (Madison Co.) (S)	-	Strs. & Apprs.	3,700 - TOTAL 592 - NHPP 2,368 - BFP 740 - State	State	2023	
090581	Boone	62	Bellefonte – Marion Co. Line (Passing Lanes) (S)	2.40	Passing Lanes	11,500 - TOTAL 9,200 - NHPP 2,300 - State	State	2023	
One eastbound and one westbound passing lanes.									
090593	Carroll	62	Hwy. 62 Inters. Impvts. (Berryville) (S)	-	Intersection Improvements	600 - TOTAL 350 - STBGP 44 - State 206 - Local	State	2025	
090621	Benton	612	I-49 – Hwy. 265 (Springdale Bypass) (S)	3.16	New Location	500 - TOTAL 100 - NHPP 400 - Amendment 101	State	2025	NARTS
Renew Arkansas Highways Project. Funding amount shown for project development.									
090636	Benton	112	Pleasant Grove Rd. – Hwy. 12 (S)	3.43	Major Widening	32,500 - TOTAL 500 - TAP 31,875 - CAP 125 - Local	State	2024	NARTS

2023-2026 STIP

JOB	COUNTY	ROUTE	TERMINI	LENGTH	TYPE WORK	ESTIMATED COST Funding Breakdown (in thousands)	AGENCY CARRYING OUT THE PROJECT	FFY	MPO
090638	Benton	59	Decatur – Gentry (Passing Lane) (S)	1.20	Passing Lane	3,000 - TOTAL 2,400 - STBGP 600 - State	State	2025	NARTS
One northbound passing lane.									
090639	Carroll & Madison	412	Huntsville – Alpena (Passing Lanes) (S)	35.07	Passing Lanes	100 - TOTAL 20 - NHPP 80 - Amendment 101	State	2024	
Renew Arkansas Highways Project. Funding amount shown for project development.									
090641	Benton	12	Little Flint Creek Str. & Apprs. (S)	-	Str. & Apprs.	2,000 - TOTAL 320 - NHPP 1,280 - BFP 400 - State	State	2023	NARTS
090642	Marion	235	Hwy. 235 Str. & Apprs. (S)	-	Str. & Apprs.	500 - TOTAL 400 - NHPP 100 - State	State	2023	
090643	Carroll	103	Hwy. 103 Str. & Apprs. (S)	-	Str. & Apprs.	1,400 - TOTAL 416 - NHPP 704 - BFP 280 - State	State	2024	
090644	Madison	16	White River Str. & Apprs. (S)	-	Str. & Apprs.	2,500 - TOTAL 336 - NHPP 1,664 - BFP 500 - State	State	2025	
090646	Benton	102	Hwy. 102 Impvts. (Bentonville) (S)	0.98	Intersection Improvements	10,000 - TOTAL 8,000 - STBGP 2,000 - State	State	2024	NARTS
090647	Baxter	5	Hicks Creek Str. & Apprs. (Mountain Home) (S)	-	Str. & Apprs.	1,700 - TOTAL 336 - NHPP 1,024 - BFP 340 - State	State	2024	
Partnering Project. City to assume ownership of Highway 5, Section 18S and a portion of Section 18 upon completion of the project.									

2023-2026 STIP

JOB	COUNTY	ROUTE	TERMINI	LENGTH	TYPE WORK	ESTIMATED COST Funding Breakdown (in thousands)	AGENCY CARRYING OUT THE PROJECT	FFY	MPO
090648	Benton	72	Hwy. 72 Interim Impvts. (Bentonville & Pea Ridge) (S)	10.12	Various Improvements	7,200 - TOTAL 5,760 - STBGP 1,440 - State	State	2024	NARTS
090650	Carroll	23 & 62	Hwys. 23/62 Inters. Impvts. (Eureka Springs) (S)	-	Intersection Improvements	2,100 - TOTAL 1,480 - STBGP 370 - State 250 - Local	State	2024	
Partnering Project. City of Eureka Springs to contribute $250K towards project costs.									
090651	Benton	12 & 59	Hwys. 12/59 Signal & Inters. Impvts. (Gentry) (S)	-	Intersection Improvements	1,000 - TOTAL 550 - STBGP 250 - STBGP >200K 200 - State	State	2024	NARTS
090664	Benton	43	Flint Creek Str. & Apprs. (S)	-	Str. & Apprs.	5,300 - TOTAL 3,188 - NHPP 1,052 - BFP 1,060 - State	State	2026	NARTS
090665	Benton	59	Hwy. 59 Str. & Apprs. (Siloam Springs) (S)	-	Str. & Apprs.	3,500 - TOTAL 560 - NHPP 2,240 - BFP 700 - State	State	2025	NARTS
090666	Benton	62	Hwy. 62 Str. & Apprs. (Gateway) (S)	-	Str. & Apprs.	500 - TOTAL 400 - NHPP 100 - State	State	2025	NARTS
090667	Benton	72	Hwy. 72 Str. & Apprs. (Pea Ridge) (S)	-	Str. & Apprs.	400 - TOTAL 64 - NHPP 256 - BFP 80 - State	State	2025	NARTS
090668	Madison	21	Maxwell Creek Str. & Apprs. (S)	-	Str. & Apprs.	1,200 - TOTAL 192 - NHPP 768 - BFP 240 - State	State	2026	
090669	Newton	65	Marshall Creek Str. & Apprs. (Western Grove) (S)	-	Str. & Apprs.	3,900 - TOTAL 624 - NHPP 2,496 - BFP 780 - State	State	2025	

2023-2026 STIP

JOB	COUNTY	ROUTE	TERMINI	LENGTH	TYPE WORK	ESTIMATED COST Funding Breakdown (in thousands)	AGENCY CARRYING OUT THE PROJECT	FFY	MPO
09X061	Searcy	66	Hwy. 66 Realignment (Leslie)	0.21	Realignment	6,000 - TOTAL 4,800 - STBGP 1,200 - State	State	2026	
Potential Partnering Project. City of Leslie to assume the bypassed portion of Hwy. 66.									
09X484	Benton	I-49	I-49/J St. Interchange (S)	-	Interchange & New Location	25,000 - TOTAL 10,000 - NHPP 2,500 - State 12,500 - Local	State	2026	NARTS
Project contingent on partnering agreement. City of Bentonville may contribute 50% of the construction cost toward the project.									
100512	Various	67	Walnut Ridge – Missouri State Line (Future I-57) P.E.	-	Project Development	100 - TOTAL 80 - NHPP 20 - Amendment 101	State	2025	
100615	Poinsett	69	I-555 – Hwy. 463 (Trumann) (S)	1.68	Major Widening	6,000 - TOTAL 4,800 - STBGP 1,200 - State	State	2024	
Three-lane curb and gutter.									
100633	Greene	49	Paragould – North (S)	2.13	Major Widening	12,800 - TOTAL 10,240 - STBGP 2,560 - State	State	2024	
100657	Craighead	New & 18S	I-555 – Hwy. 49 (Dr. Martin Luther King Jr. Dr. Extension) (Jonesboro) (S)	4.59	Major Widening & New Location	59,700 - TOTAL 924 - Earmark 58,776 - CAP	State	2023	JATS
Partnering project. City to accept ownership of Highway 141 and a portion of Highway 226 upon completion of Jobs 100657 and 101052.									
100875	Craighead	351	Hwy. 351 North & South Inters. Impvts. (Jonesboro) (S)	0.96	Intersection Improvements	6,400 - TOTAL 5,120 - STBGP 1,280 - State	State	2023	JATS

2023-2026 STIP

JOB	COUNTY	ROUTE	TERMINI	LENGTH	TYPE WORK	ESTIMATED COST Funding Breakdown (in thousands)	AGENCY CARRYING OUT THE PROJECT	FFY	MPO
100879	Craighead	49	Hwy. 49/Parker Rd. Inters. Impvts. (Jonesboro) (S)	-	Intersection Improvements	3,200 - TOTAL 2,560 - NHPP 640 - State	State	2023	JATS
Partnering project. City's consultant will design project and those costs will count towards the overall partnering commitment.									
100881	Craighead	1B	Parker Rd. – South (Hwy. 1B) (Jonesboro) (S)	0.33	Major Widening	2,900 - TOTAL 2,000 - STBGP 500 - State 400 - Local	State	2023	JATS
Partnering project. City to contribute match of federal funds, up to $400K. City's consultant will design project and those costs will count towards the overall partnering commitment.									
100979	Craighead	1	Caraway Rd. – I-555 (Jonesboro) (S)	2.70	Major Widening	16,800 - TOTAL 13,440 - NHPP 3,360 - State	State	2026	JATS
100981	Lawrence	63	Hwy. 117 – Hwy. 25 (Black Rock) (S)	2.11	Major Widening	11,500 - TOTAL 9,200 - NHPP 2,300 - State	State	2024	
100984	Craighead	230	Big Bay Ditch Nos. 1 & 3 Strs. & Apprs. (S)	-	Strs. & Apprs.	3,200 - TOTAL 2,560 - NHPP 640 - State	State	2023	
100985	Craighead	135 & 139	Hwys. 135 & 139 Strs. & Apprs. (Caraway) (S)	-	Strs. & Apprs.	1,500 - TOTAL 1,200 - NHPP 300 - State	State	2023	
100991	Lawrence	25	Independence Co. Line – Eaton Strs. & Apprs. (S)	-	Strs. & Apprs.	5,000 - TOTAL 800 - NHPP 3,200 - BFP 1,000 - Amendment 101	State	2023	
100993	Randolph	166	Hwy. 67 – Engelberg Strs. & Apprs. (S)	-	Strs. & Apprs.	4,800 - TOTAL 3,840 - BFP (Off System) 960 - State	State	2023	

2023-2026 STIP

JOB	COUNTY	ROUTE	TERMINI	LENGTH	TYPE WORK	ESTIMATED COST Funding Breakdown (in thousands)	AGENCY CARRYING OUT THE PROJECT	FFY	MPO
100995	Craighead	91	Cache River Str. & Apprs. (S. of Egypt) (S)	-	Str. & Apprs.	3,500 - TOTAL 560 - NHPP 2,240 - BFP 700 - State	State	2024	
101003	Randolph	90	Eassis Creek Str. & Apprs. (S)	-	Str. & Apprs.	3,500 - TOTAL 560 - NHPP 2,240 - BFP 700 - State	State	2023	
101009	Mississippi	61	Ditch No. 30 Str. & Apprs. (Blytheville) (S)	-	Str. & Apprs.	1,900 - TOTAL 1,520 - NHPP 380 - State	State	2023	
101013	Greene	135	Jacks Creek Str. & Apprs. (S)	-	Str. & Apprs.	3,500 - TOTAL 2,800 - NHPP 700 - State	State	2023	
101017	Poinsett	118	Tyronza River & Ditch No. 6 Strs. & Apprs. (S)	-	Str. & Apprs.	5,000 - TOTAL 250 - NHPP 750 - BFP 4,000 - Amendment 101	State	2024	
101053	Randolph	90	Beaver Dam Ditch Str. & Apprs. (O'Kean) (S)	-	Str. & Apprs.	600 - TOTAL 480 - NHPP 120 - State	State	2023	
101061	Lawrence	63	Co. Rd. 106 – Imboden (S)	2.00	Major Widening	10,000 - TOTAL 10,000 - CAP	State	2025	
101065	Greene	49	Marmaduke – South (Sel. Secs.) (S)	6.20	Major Widening	30,000 - TOTAL 6,000 - STBGP 24,000 - Amendment 101	State	2025	
Renew Arkansas Highways Project.									
101066	Craighead	91	West of Co. Rd. 132 – Jonesboro (S)	2.10	Major Widening	10,000 - TOTAL 6,400 - STBGP 1,600 - State 2,000 - Local	State	2025	JATS
Potential Partnering Project.									

2023-2026 STIP

JOB	COUNTY	ROUTE	TERMINI	LENGTH	TYPE WORK	ESTIMATED COST Funding Breakdown (in thousands)	AGENCY CARRYING OUT THE PROJECT	FFY	MPO
101073	Craighead	New	Hwy. 351 Connector (Aggie Rd.) (Jonesboro) (S)	-	New Location	5,000 - TOTAL 4,000 - STBGP 1,000 - Local	State	2026	JATS
Renew Arkansas Highways Project. Potential partnering arrangement; City to contribute $1M and assume ownership of Hwy. 351 from intersection with connector to Hwy. 49, ASU to donate ROW for project.									
101076	Mississippi	I-55	Hwy. 181 – Hwy. 158 (S)	7.84	Reconstruction	46,100 - TOTAL 41,490 - NHPP 4,610 - Amendment 101	State	2024	
101090	Clay	62	St. Francis River Str. & Apprs. (St. Francis) (S)	-	Str. & Apprs.	4,500 - TOTAL 720 - NHPP 2,880 - BFP 900 - State	State	2026	
Total project cost to be split evenly with Missouri Department of Transportation; cost shown is Arkansas' portion. Missouri Department of Transportation will take lead on project.									
101091	Craighead	18	Hwy. 18 Str. & Apprs. (Craighead Co.) (S)	-	Str. & Apprs.	1,200 - TOTAL 192 - NHPP 768 - BFP 240 - State	State	2026	
101093	Craighead	230	Hwy. 230 Strs. & Apprs. (Craighead Co.) (S)	-	Str. & Apprs.	3,400 - TOTAL 544 - NHPP 2,176 - BFP 680 - State	State	2026	JATS
101099	Craighead	886	Hwy. 886 Str. & Apprs. (Jonesboro) (S)	-	Str. & Apprs.	600 - TOTAL 600 - BFP (Off System)	State	2026	JATS
101100	Greene	34	Hwy. 34 Str. & Apprs. (Greene Co.) (S)	-	Str. & Apprs.	1,700 - TOTAL 272 - NHPP 1,088 - BFP 340 - State	State	2025	
101107	Greene	141	Poplar Creek Str. & Apprs. (S)	-	Str. & Apprs.	2,800 - TOTAL 448 - NHPP 1,792 - BFP 560 - State	State	2025	

2023-2026 STIP

JOB	COUNTY	ROUTE	TERMINI	LENGTH	TYPE WORK	ESTIMATED COST Funding Breakdown (in thousands)	AGENCY CARRYING OUT THE PROJECT	FFY	MPO
101119	Lawrence	62	Spring River Str. & Apprs. (Imboden) (S)	-	Str. & Apprs.	20,300 - TOTAL 9,536 - NHPP 6,704 - BFP 4,060 - State	State	2026	
101120	Clay	141	Hwy. 141 Strs. & Apprs. (S)	-	Strs. & Apprs.	3,000 - TOTAL 480 - NHPP 1,920 - BFP 600 - State	State	2024	
101121	Clay	328	Palatka Ditch Str. & Apprs. (S)	-	Str. & Apprs.	1,400 - TOTAL 224 - NHPP 896 - BFP 280 - State	State	2024	
101122	Poinsett	14	Hwy. 14 Str. & Apprs. (S)	-	Str. & Apprs.	4,900 - TOTAL 490 - NHPP 3,430 - BFP 980 - State	State	2023	
101124	Craighead & Poinsett	135	Hwy. 135 Strs. & Apprs. (S)	-	Strs. & Apprs.	25,700 - TOTAL 1,285 - NHPP 3,855 - BFP 20,560 - State	State	2025	
101125	Mississippi	158	Ditch No. 31 Str. & Apprs. (S)	-	Str. & Apprs.	3,400 - TOTAL 544 - NHPP 2,176 - BFP 680 - State	State	2026	
101126	Craighead	158	Whiteman Creek Str. & Apprs. (S)	-	Str. & Apprs.	3,700 - TOTAL 592 - NHPP 2,368 - BFP 740 - State	State	2023	JATS
101127	Greene	168	Hwy. 168 Strs. & Apprs. (S)	-	Strs. & Apprs.	4,000 - TOTAL 640 - NHPP 2,560 - BFP 800 - State	State	2024	
101128	Poinsett	75	Hwy. 75 Str. & Apprs. (S)	-	Str. & Apprs.	1,100 - TOTAL 176 - NHPP 704 - BFP 220 - State	State	2023	

2023-2026 STIP

JOB	COUNTY	ROUTE	TERMINI	LENGTH	TYPE WORK	ESTIMATED COST Funding Breakdown (in thousands)	AGENCY CARRYING OUT THE PROJECT	FFY	MPO
101129	Mississippi	61	Frenchmans Bayou Str. & Apprs. (S)	-	Str. & Apprs.	2,000 - TOTAL 320 - NHPP 1,280 - BFP 400 - State	State	2023	
101130	Greene	34	Hwy. 34 Str. & Apprs. (S)	-	Str. & Apprs.	700 - TOTAL 112 - NHPP 448 - BFP 140 - State	State	2023	
101131	Randolph	67	Current River Str. & Apprs. (S)	-	Str. & Apprs.	14,600 - TOTAL 4,105 - NHPP 7,575 - BFP 2,920 - Amendment 101	State	2025	
101132	Poinsett	69	Hwy. 69 Str. & Apprs. (Poinsett Co.) (S)	-	Str. & Apprs.	800 - TOTAL 128 - NHPP 512 - BFP 160 - State	State	2026	
101133	Greene	135	Hwy. 49B – Fairview Rd. (Paragould) (S)	1.21	Major Widening	6,300 - TOTAL 5,040 - NHPP 1,260 - State	State	2026	
101134	Mississippi	61 & 325	Hwy. 61 & Hwy. 325 Inters. Impvts. (Osceola) (S)	-	Intersection Improvements	600 - TOTAL 480 - STBGP 120 - State	State	2024	
101135	Craighead	351	Pleasant View Dr. – Peachtree Ave. (Jonesboro) (S)	0.36	Major Widening	2,500 - TOTAL 2,000 - STBGP 500 - State	State	2024	JATS
101138	Poinsett	140	Little River Str. & Apprs. (S)	-	Str. & Apprs.	5,300 - TOTAL 265 - NHPP 795 - BFP 4,240 - State	State	2025	
101139	Poinsett	322	Ditch at L.M. 1.101 Str. & Apprs. (S)	-	Str. & Apprs.	600 - TOTAL 96 - NHPP 384 - BFP 120 - State	State	2026	

2023-2026 STIP

JOB	COUNTY	ROUTE	TERMINI	LENGTH	TYPE WORK	ESTIMATED COST Funding Breakdown (in thousands)	AGENCY CARRYING OUT THE PROJECT	FFY	MPO
A00008	Greene	141	Lick Creek Str. & Apprs. (S)	-	Str. & Apprs.	1,200 - TOTAL 1,200 - Act 416	State	2023	
A00025	Randolph	328	Main Ditch Str. & Apprs. (S)	-	Str. & Apprs.	900 - TOTAL 900 - Act 416	State	2023	
10X039	Randolph	New	Pocahontas Bypass (S)	2.60	New Location	14,500 - TOTAL 11,600 - STBGP 900 - State 2,000 - Local	State	2026	
Partnering Project. City of Pocahontas to contribute $2.0M and assume responsibility for portions of Hwys. 90 and 115.									
10X607	Mississippi	140	Hwy. 140 Inters. Impvts. (Osceola) (S)	-	Intersection Improvements	1,600 - TOTAL 1,280 - STBGP 320 - State	State	2025	
Potential Partnering Project.									
10X726	Clay	67	Corning – Missouri State Line (S)	9.25	New Location	100,000 - TOTAL 75,000 - NHPP 5,000 - Earmark 20,000 - Amendment 101	State	2026	
Renew Arkansas Highways Project.									
012275	Clark & Hot Spring	7	Caddo Valley – Garland Co. Line (Passing Lanes) (S)	5.35	Passing Lanes	11,400 - TOTAL 9,120 - STBGP 2,280 - Amendment 101	State	2023	
Two northbound and two southbound passing lanes.									
012305	Benton & Washington	112	Hwy. 412 – Springdale Bypass (S)	4.00	Major Widening	60,100 - TOTAL 46,000 - CAP 14,100 - Amendment 101	State	2024	NARTS
This project includes intersection improvements at Hwy. 112/Hwy. 412.									

2023-2026 STIP

JOB	COUNTY	ROUTE	TERMINI	LENGTH	TYPE WORK	ESTIMATED COST Funding Breakdown (in thousands)	AGENCY CARRYING OUT THE PROJECT	FFY	MPO
012326	Benton & Washington	612	Hwy. 412 – Hwy. 112 (Springdale Bypass) (S)	6.56	New Location	100,000 - TOTAL 20,000 - NHPP 80,000 - Amendment 101	State	2025	NARTS
012327	Clark & Pike	26	Antoine River Str. & Apprs. (S)	-	Str. & Apprs.	4,200 - TOTAL 720 - NHPP 2,640 - BFP 840 - Amendment 101	State	2024	
012366	Benton & Washington	612	Hwy. 265 – Hwy. 412 (Springdale Bypass) (S)	6.62	New Location	500 - TOTAL 400 - NHPP 100 - Amendment 101	State	2025	NARTS
Renew Arkansas Highways Project. Funding amount shown for project development.									
012410	Various	I-30, I-40, & I-440	Central AR – West Memphis ITS Impvts. Ph. 1 (S)	151.97	ITS Improvements	8,000 - TOTAL 7,200 - CRP Flex 800 - State	State	2023	CARTS WMATS
Project will install Dynamic Message Signs, CCTV cameras, Wrong-Way Detection, Real-Time Traffic Volume Reporting, and various Way Finding signs.									
012413	Benton & Washington	I-49	I-49 Noise Barrier Walls (S)	2.10	Noise Barrier Walls	7,700 - TOTAL 6,930 - NHPP 770 - State	State	2023	NARTS
Noise barrier walls to be added along Interstate 49 in Benton & Washington Counties.									
012422	Clark & Hot Spring	7	Hwy. 283 – S. of Garland Co. Line (Sel. Secs.) (S)	17.74	Major Widening	100 - TOTAL 80 - NHPP 20 - Amendment 101	State	2025	
Funding amount shown for project development.									
012440	Various	70	Central AR – West Memphis ITS Impvts. Ph. 2 (S)	125.95	ITS Improvements	7,000 - TOTAL 1,400 - NHPP 4,900 - CRP Flex 700 - State	State	2025	CARTS WMATS

2023-2026 STIP

JOB	COUNTY	ROUTE	TERMINI	LENGTH	TYPE WORK	ESTIMATED COST Funding Breakdown (in thousands)	AGENCY CARRYING OUT THE PROJECT	FFY	MPO
11X038	Various	I-69	Louisiana State Line – Mississippi State Line (Future I-69) P.E.	141.20	Project Development	100 - TOTAL 20 - NHPP 80 - Amendment 101	State	2024	
Renew Arkansas Highways Project.									
11X039	Various	62	Harrison – Salem (Passing Lanes) (S)	49.96	Passing Lanes	50,000 - TOTAL 50,000 - AC	State	2024	
Renew Arkansas Highways Project. Specific improvement locations to be determined.									
012384	Various	Various	Statewide Y-Inters. Safety Impvts. (S)	-	Intersection Improvements	4,200 - TOTAL 3,780 - HSIP 420 - State	State	2024	CARTS FRONTIER

Return to Table of Contents

ARDOT
ARKANSAS DEPARTMENT OF TRANSPORTATION

State and Local Projects

Sorted by County & Route

A red route number indicates the highway is not part of the Arkansas Primary Highway Network (APHN).

2023-2026 STIP

JOB	COUNTY	ROUTE	TERMINI	LENGTH	TYPE WORK	ESTIMATED COST Funding Breakdown (in thousands)	AGENCY CARRYING OUT THE PROJECT	FFY	MPO
020777	Arkansas	1B	Prices Branch Str. & Apprs. (DeWitt) (S)	-	Str. & Apprs.	900 - TOTAL 144 - NHPP 576 - BFP 180 - State	State	2023	
020738	Arkansas	CS	Menard Bayou Str. & Apprs. (S)	-	Str. & Apprs.	1,700 - TOTAL 1,360 - BFP (Off System) 340 - Marine Fuel Tax	State	2024	
020770	Ashley	82	Hamburg – East (Widening) (S)	2.70	Major Widening	20,000 - TOTAL 4,000 - NHPP 16,000 - Amendment 101	State	2025	
Renew Arkansas Highways Project.									
020676	Ashley	82	E. of Hamburg – Mist (Widening) (S)	3.40	Major Widening	15,000 - TOTAL 12,000 - NHPP 3,000 - Amendment 101	State	2023	
020771	Ashley	82	Mist – Hwy. 160 (Widening) (S)	7.30	Major Widening	40,000 - TOTAL 8,000 - NHPP 32,000 - Amendment 101	State	2025	
Renew Arkansas Highways Project.									
020772	Ashley	82	Hwy. 160 – Montrose (Widening) (S)	4.80	Major Widening	35,000 - TOTAL 7,000 - NHPP 28,000 - Amendment 101	State	2026	
Renew Arkansas Highways Project.									
020773	Ashley	82	Montrose Bypass Impvts. (Widening) (S)	2.15	Major Widening	10,000 - TOTAL 8,000 - NHPP 2,000 - Amendment 101	State	2026	
Renew Arkansas Highways Project.									

2023-2026 STIP

JOB	COUNTY	ROUTE	TERMINI	LENGTH	TYPE WORK	ESTIMATED COST Funding Breakdown (in thousands)	AGENCY CARRYING OUT THE PROJECT	FFY	MPO
020768	Ashley & Chicot	82	Montrose – Hwy. 293 (Widening) (S)	4.22	Major Widening	18,500 - TOTAL 14,800 - NHPP 3,700 - Amendment 101	State	2025	
090647	Baxter	5	Hicks Creek Str. & Apprs. (Mountain Home) (S)	-	Str. & Apprs.	1,700 - TOTAL 336 - NHPP 1,024 - BFP 340 - State	State	2024	
Partnering Project. City to assume ownership of Highway 5, Section 18S and a portion of Section 18 upon completion of the project.									
09X484	Benton	I-49	I-49/J St. Interchange (S)	-	Interchange & New Location	25,000 - TOTAL 10,000 - NHPP 2,500 - State 12,500 - Local	State	2026	NARTS
Project contingent on partnering agreement. City of Bentonville may contribute 50% of the construction cost toward the project.									
090641	Benton	12	Little Flint Creek Str. & Apprs. (S)	-	Str. & Apprs.	2,000 - TOTAL 320 - NHPP 1,280 - BFP 400 - State	State	2023	NARTS
090651	Benton	12 & 59	Hwys. 12/59 Signal & Inters. Impvts. (Gentry) (S)	-	Intersection Improvements	1,000 - TOTAL 550 - STBGP 250 - STBGP >200K 200 - State	State	2024	NARTS
090664	Benton	43	Flint Creek Str. & Apprs. (S)	-	Str. & Apprs.	5,300 - TOTAL 3,188 - NHPP 1,052 - BFP 1,060 - State	State	2026	NARTS
090558	Benton	59	Sulphur Springs – Decatur (Passing Lane) (S)	1.21	Passing Lanes	2,900 - TOTAL 2,320 - STBGP 580 - State	State	2023	NARTS
One southbound passing lane.									
090638	Benton	59	Decatur – Gentry (Passing Lane) (S)	1.20	Passing Lane	3,000 - TOTAL 2,400 - STBGP 600 - State	State	2025	NARTS
One northbound passing lane.									

2023-2026 STIP

JOB	COUNTY	ROUTE	TERMINI	LENGTH	TYPE WORK	ESTIMATED COST Funding Breakdown (in thousands)	AGENCY CARRYING OUT THE PROJECT	FFY	MPO
090665	Benton	59	Hwy. 59 Str. & Apprs. (Siloam Springs) (S)	-	Str. & Apprs.	3,500 - TOTAL 560 - NHPP 2,240 - BFP 700 - State	State	2025	NARTS
090506	Benton	59	Illinois River Str. & Apprs. (Hwy. 59) (S)	-	Str. & Apprs.	10,000 - TOTAL 8,000 - NHPP 2,000 - Amendment 101	State	2023	NARTS
090666	Benton	62	Hwy. 62 Str. & Apprs. (Gateway) (S)	-	Str. & Apprs.	500 - TOTAL 400 - NHPP 100 - State	State	2025	NARTS
090338	Benton	71B	Dixieland Rd. – 8th St. (Rogers) (S)	1.01	Major Widening	9,900 - TOTAL 65 - Earmark 4,635 - STBGP 5,200 - Local	State	2023	NARTS
Partnering project. City to provide 50% of project costs up to $5.0M plus an additional $200K for 6' sidewalks.									
090648	Benton	72	Hwy. 72 Interim Impvts. (Bentonville & Pea Ridge) (S)	10.12	Various Improvements	7,200 - TOTAL 5,760 - STBGP 1,440 - State	State	2024	NARTS
090667	Benton	72	Hwy. 72 Str. & Apprs. (Pea Ridge) (S)	-	Str. & Apprs.	400 - TOTAL 64 - NHPP 256 - BFP 80 - State	State	2025	NARTS
090431	Benton	94	Little Sugar Creek Str. & Apprs. (Little Flock) (S)	-	Strs. & Apprs.	3,100 - TOTAL 2,480 - NHPP 620 - State	State	2023	NARTS
090238	Benton	102	Hwy. 279 South – Hwy. 102B (Centerton) (S)	1.11	Major Widening	13,000 - TOTAL 9,800 - STBGP 2,450 - State 750 - Local	State	2024	NARTS
090646	Benton	102	Hwy. 102 Impvts. (Bentonville) (S)	0.98	Intersection Improvements	10,000 - TOTAL 8,000 - STBGP 2,000 - State	State	2024	NARTS

2023-2026 STIP

JOB	COUNTY	ROUTE	TERMINI	LENGTH	TYPE WORK	ESTIMATED COST Funding Breakdown (in thousands)	AGENCY CARRYING OUT THE PROJECT	FFY	MPO
090513	Benton	112	Springdale Bypass – W. Wallis Rd. (S)	3.87	Major Widening	52,300 - TOTAL 52,300 - AC	State	2026	NARTS
Renew Arkansas Highways Project. Project to be scheduled for construction as funds become available.									
090514	Benton	112	W. Wallis Rd. – Pleasant Grove Rd. (S)	0.90	Major Widening	14,800 - TOTAL 14,800 - AC	State	2026	NARTS
Renew Arkansas Highways Project. Project to be scheduled for construction as funds become available.									
090636	Benton	112	Pleasant Grove Rd. – Hwy. 12 (S)	3.43	Major Widening	32,500 - TOTAL 500 - TAP 31,875 - CAP 125 - Local	State	2024	NARTS
090433	Benton	264	Hwy. 264/Bellview St./Spring Creek Rd. Inters. Impvts. (Lowell) (S)	-	Intersection Improvements	2,200 - TOTAL 848 - STBGP 750 - STBGP >200K 602 - Local	State	2024	NARTS
Partnering project. The Department has committed $848K in federal funding and the City will provide the balance of funds to complete the project.									
090250	Benton	412	Washington St. – East (Hwy. 412) (Siloam Springs) (F)	3.20	Major Widening	100 - TOTAL 80 - NHPP 20 - State	State	2025	NARTS
Funding amount shown for project development.									
090621	Benton	612	I-49 – Hwy. 265 (Springdale Bypass) (S)	3.16	New Location	500 - TOTAL 100 - NHPP 400 - Amendment 101	State	2025	NARTS
Renew Arkansas Highways Project. Funding amount shown for project development.									
090069	Benton	New	Northwest Arkansas National Airport Access (F)	3.60	New Location	68,000 - TOTAL 43,200 - STBGP 14,000 - AC 10,800 - State	State	2025	NARTS
Four-lane, controlled access facility. Project to be scheduled for construction as funds become available.									

2023-2026 STIP

JOB	COUNTY	ROUTE	TERMINI	LENGTH	TYPE WORK	ESTIMATED COST Funding Breakdown (in thousands)	AGENCY CARRYING OUT THE PROJECT	FFY	MPO
012413	Benton & Washington	I-49	I-49 Noise Barrier Walls (S)	2.10	Noise Barrier Walls	7,700 - TOTAL 6,930 - NHPP 770 - State	State	2023	NARTS
Noise barrier walls to be added along Interstate 49 in Benton & Washington Counties.									
012305	Benton & Washington	112	Hwy. 412 – Springdale Bypass (S)	4.00	Major Widening	60,100 - TOTAL 46,000 - CAP 14,100 - Amendment 101	State	2024	NARTS
This project includes intersection improvements at Hwy. 112/Hwy. 412.									
012326	Benton & Washington	612	Hwy. 412 – Hwy. 112 (Springdale Bypass) (S)	6.56	New Location	100,000 - TOTAL 20,000 - NHPP 80,000 - Amendment 101	State	2025	NARTS
012366	Benton & Washington	612	Hwy. 265 – Hwy. 412 (Springdale Bypass) (S)	6.62	New Location	500 - TOTAL 400 - NHPP 100 - Amendment 101	State	2025	NARTS
Renew Arkansas Highways Project. Funding amount shown for project development.									
090555	Boone	7	West Fork Crooked Creek Str. & Apprs. (S)	-	Str. & Apprs.	2,900 - TOTAL 2,320 - NHPP 580 - State	State	2023	
090581	Boone	62	Bellefonte – Marion Co. Line (Passing Lanes) (S)	2.40	Passing Lanes	11,500 - TOTAL 9,200 - NHPP 2,300 - State	State	2023	
One eastbound and one westbound passing lanes.									
090490	Boone	65	Hwy. 65 Inters. Impvts. & Signal Coordination (Harrison) (S)	-	Intersection Improvements	1,600 - TOTAL 1,280 - NHPP 320 - State	State	2023	
Includes signal coordination along Highway 65.									

2023-2026 STIP

JOB	COUNTY	ROUTE	TERMINI	LENGTH	TYPE WORK	ESTIMATED COST Funding Breakdown (in thousands)	AGENCY CARRYING OUT THE PROJECT	FFY	MPO
090578	Boone	65	Industrial Park Rd. – Hwy. 7 (Harrison) (F)	1.84	Intersection Improvements & Major Widening	11,700 - TOTAL 7,360 - STBGP 1,840 - State 2,500 - Local	State	2024	
Partnering Project. City to contribute $2.5M towards improvements to Highway 65.									
090550	Boone	65B	Crooked Creek Str. & Apprs. (Harrison) (S)	-	Str. & Apprs.	5,900 - TOTAL 944 - NHPP 3,776 - BFP 1,180 - Amendment 101	State	2023	
070572	Calhoun	274	Hwy. 274 Strs. & Apprs. (S)	-	Strs. & Apprs.	8,800 - TOTAL 440 - NHPP 1,320 - BFP 7,040 - Amendment 101	State	2024	
070512	Calhoun & Cleveland	8	Moro Creek & Relief Strs. & Apprs. (S)	-	Str. & Apprs.	7,000 - TOTAL 5,600 - NHPP 1,400 - State	State	2026	
090435	Carroll	21	Dry Fork Str. & Apprs. (S)	-	Str. & Apprs.	2,300 - TOTAL 1,840 - NHPP 460 - State	State	2023	
090559	Carroll	21	Hwy. 412 – Berryville (Passing Lanes) (S)	2.41	Passing Lanes	5,800 - TOTAL 4,640 - STBGP 1,160 - State	State	2024	
One northbound and one southbound passing lanes.									
090650	Carroll	23 & 62	Hwys. 23/62 Inters. Impvts. (Eureka Springs) (S)	-	Intersection Improvements	2,100 - TOTAL 1,480 - STBGP 370 - State 250 - Local	State	2024	
Partnering Project. City of Eureka Springs to contribute $250K towards project costs.									

2023-2026 STIP

JOB	COUNTY	ROUTE	TERMINI	LENGTH	TYPE WORK	ESTIMATED COST Funding Breakdown (in thousands)	AGENCY CARRYING OUT THE PROJECT	FFY	MPO
090593	Carroll	62	Hwy. 62 Inters. Impvts. (Berryville) (S)	-	Intersection Improvements	600 - TOTAL 350 - STBGP 44 - State 206 - Local	State	2025	
090643	Carroll	103	Hwy. 103 Str. & Apprs. (S)	-	Str. & Apprs.	1,400 - TOTAL 416 - NHPP 704 - BFP 280 - State	State	2024	
090549	Carroll	187	Leatherwood Creek Str. & Apprs. (S)	-	Str. & Apprs.	1,600 - TOTAL 1,280 - NHPP 320 - State	State	2023	
Broken out of Job 009830.									
020736	Chicot	65	Bayou Macon Str. & Apprs. (S)	-	Str. & Apprs.	4,400 - TOTAL 704 - NHPP 2,816 - BFP 880 - State	State	2026	
020737	Chicot	65	Bayou Macon Str. & Apprs. (Eudora) (S)	-	Str. & Apprs.	5,000 - TOTAL 500 - NHPP 3,500 - BFP 1,000 - State	State	2025	
020675	Chicot	82	Montrose – Lake Village (Sel. Secs.) (S)	1.32	Major Widening and Strs. & Apprs.	25,900 - TOTAL 25,900 - CAP	State	2023	
020769	Chicot	82	Hwy. 293 – Lake Village (Widening) (S)	5.53	Major Widening	24,300 - TOTAL 19,440 - NHPP 4,860 - State	State	2026	

JOB	COUNTY	ROUTE	TERMINI	LENGTH	TYPE WORK	ESTIMATED COST Funding Breakdown (in thousands)	AGENCY CARRYING OUT THE PROJECT	FFY	MPO
020790	Chicot	82	Hwy. 82 Mississippi River Bridge Rehab. (S)	-	System Preservation	5,000 - TOTAL 5,000 - COVID	State	2023	
Total project cost to be split evenly with Mississippi Department of Transportation; cost shown is Arkansas' portion. Mississippi Department of Transportation will take lead on project.									
070513	Clark	51	I-30 Str. & Apprs. (Hwy. 51) (S)	-	Str. & Apprs.	2,800 - TOTAL 2,240 - NHPP 560 - State	State	2023	
070439	Clark	51	26th St. – Hwy. 67 (Pine St.) (Arkadelphia) (S)	1.38	Major Widening	4,800 - TOTAL 3,840 - STBGP 960 - State	State	2023	
Partnering project. City to assume ownership of Highway 51 upon completion of this project and the Arkadelphia Bypass (Job 070442).									
070573	Clark	53	I-30 Str. & Apprs. (Hwy. 53) (S)	-	Str. & Apprs.	4,000 - TOTAL 640 - NHPP 2,560 - BFP 800 - Amendment 101	State	2024	
070509	Clark	67	Caddo River Str. & Apprs. (Caddo Valley) (S)	-	Str. & Apprs.	11,400 - TOTAL 539 - NHPP 1,616 - BFP 500 - TAP 8,620 - Amendment 101 125 - Local	State	2024	
012275	Clark & Hot Spring	7	Caddo Valley – Garland Co. Line (Passing Lanes) (S)	5.35	Passing Lanes	11,400 - TOTAL 9,120 - STBGP 2,280 - Amendment 101	State	2023	
Two northbound and two southbound passing lanes.									
012422	Clark & Hot Spring	7	Hwy. 283 – S. of Garland Co. Line (Sel. Secs.) (S)	17.74	Major Widening	100 - TOTAL 80 - NHPP 20 - Amendment 101	State	2025	
Funding amount shown for project development.									

2023-2026 STIP

JOB	COUNTY	ROUTE	TERMINI	LENGTH	TYPE WORK	ESTIMATED COST Funding Breakdown (in thousands)	AGENCY CARRYING OUT THE PROJECT	FFY	MPO
012327	Clark & Pike	26	Antoine River Str. & Apprs. (S)	-	Str. & Apprs.	4,200 - TOTAL 720 - NHPP 2,640 - BFP 840 - Amendment 101	State	2024	
101090	Clay	62	St. Francis River Str. & Apprs. (St. Francis) (S)	-	Str. & Apprs.	4,500 - TOTAL 720 - NHPP 2,880 - BFP 900 - State	State	2026	
Total project cost to be split evenly with Missouri Department of Transportation; cost shown is Arkansas' portion. Missouri Department of Transportation will take lead on project.									
10X726	Clay	67	Corning – Missouri State Line (S)	9.25	New Location	100,000 - TOTAL 75,000 - NHPP 5,000 - Earmark 20,000 - Amendment 101	State	2026	
Renew Arkansas Highways Project.									
101120	Clay	141	Hwy. 141 Strs. & Apprs. (S)	-	Strs. & Apprs.	3,000 - TOTAL 480 - NHPP 1,920 - BFP 600 - State	State	2024	
101121	Clay	328	Palatka Ditch Str. & Apprs. (S)	-	Str. & Apprs.	1,400 - TOTAL 224 - NHPP 896 - BFP 280 - State	State	2024	
070526	Cleveland	35	Hwy. 35 Str. & Apprs. (Cleveland Co.) (S)	-	Str. & Apprs.	1,500 - TOTAL 240 - NHPP 960 - BFP 300 - State	State	2026	
070458	Columbia	82	UPRR Grade Separation (East of Lafayette Co. Line) (S)	-	Str. & Apprs.	17,400 - TOTAL 17,400 - CAP	State	2023	
070471	Columbia & Union	82	Cornie Bayou, Harper & Lapile Creeks Strs. & Apprs. (S)	-	Strs. & Apprs.	9,700 - TOTAL 7,760 - STBGP 1,940 - Amendment 101	State	2023	
Project 070473 was combined into this project.									

2023-2026 STIP

JOB	COUNTY	ROUTE	TERMINI	LENGTH	TYPE WORK	ESTIMATED COST Funding Breakdown (in thousands)	AGENCY CARRYING OUT THE PROJECT	FFY	MPO
080645	Conway	124	Hwy. 124 Strs. & Apprs. (Conway Co.) (S)	-	Str. & Apprs.	1,100 - TOTAL 176 - NHPP 704 - BFP 220 - State	State	2025	
100979	Craighead	1	Caraway Rd. – I-555 (Jonesboro) (S)	2.70	Major Widening	16,800 - TOTAL 13,440 - NHPP 3,360 - State	State	2026	JATS
100881	Craighead	1B	Parker Rd. – South (Hwy. 1B) (Jonesboro) (S)	0.33	Major Widening	2,900 - TOTAL 2,000 - STBGP 500 - State 400 - Local	State	2023	JATS
Partnering project. City to contribute match of federal funds, up to $400K. City's consultant will design project and those costs will count towards the overall partnering commitment.									
101091	Craighead	18	Hwy. 18 Str. & Apprs. (Craighead Co.) (S)	-	Str. & Apprs.	1,200 - TOTAL 192 - NHPP 768 - BFP 240 - State	State	2026	
100879	Craighead	49	Hwy. 49/Parker Rd. Inters. Impvts. (Jonesboro) (S)	-	Intersection Improvements	3,200 - TOTAL 2,560 - NHPP 640 - State	State	2023	JATS
Partnering project. City's consultant will design project and those costs will count towards the overall partnering commitment.									
100995	Craighead	91	Cache River Str. & Apprs. (S. of Egypt) (S)	-	Str. & Apprs.	3,500 - TOTAL 560 - NHPP 2,240 - BFP 700 - State	State	2024	
101066	Craighead	91	West of Co. Rd. 132 – Jonesboro (S)	2.10	Major Widening	10,000 - TOTAL 6,400 - STBGP 1,600 - State 2,000 - Local	State	2025	JATS
Potential Partnering Project.									
100985	Craighead	135 & 139	Hwys. 135 & 139 Strs. & Apprs. (Caraway) (S)	-	Strs. & Apprs.	1,500 - TOTAL 1,200 - NHPP 300 - State	State	2023	

2023-2026 STIP

JOB	COUNTY	ROUTE	TERMINI	LENGTH	TYPE WORK	ESTIMATED COST Funding Breakdown (in thousands)	AGENCY CARRYING OUT THE PROJECT	FFY	MPO
101126	Craighead	158	Whiteman Creek Str. & Apprs. (S)	-	Str. & Apprs.	3,700 - TOTAL 592 - NHPP 2,368 - BFP 740 - State	State	2023	JATS
101093	Craighead	230	Hwy. 230 Strs. & Apprs. (Craighead Co.) (S)	-	Str. & Apprs.	3,400 - TOTAL 544 - NHPP 2,176 - BFP 680 - State	State	2026	JATS
100984	Craighead	230	Big Bay Ditch Nos. 1 & 3 Strs. & Apprs. (S)	-	Strs. & Apprs.	3,200 - TOTAL 2,560 - NHPP 640 - State	State	2023	
100875	Craighead	351	Hwy. 351 North & South Inters. Impvts. (Jonesboro) (S)	0.96	Intersection Improvements	6,400 - TOTAL 5,120 - STBGP 1,280 - State	State	2023	JATS
101135	Craighead	351	Pleasant View Dr. – Peachtree Ave. (Jonesboro) (S)	0.36	Major Widening	2,500 - TOTAL 2,000 - STBGP 500 - State	State	2024	JATS
101099	Craighead	886	Hwy. 886 Str. & Apprs. (Jonesboro) (S)	-	Str. & Apprs.	600 - TOTAL 600 - BFP (Off System)	State	2026	JATS
100657	Craighead	New & 18S	I-555 – Hwy. 49 (Dr. Martin Luther King Jr. Dr. Extension) (Jonesboro) (S)	4.59	Major Widening & New Location	59,700 - TOTAL 924 - Earmark 58,776 - CAP	State	2023	JATS
Partnering project. City to accept ownership of Highway 141 and a portion of Highway 226 upon completion of Jobs 100657 and 101052.									
101073	Craighead	New	Hwy. 351 Connector (Aggie Rd.) (Jonesboro) (S)	-	New Location	5,000 - TOTAL 4,000 - STBGP 1,000 - Local	State	2026	JATS
Renew Arkansas Highways Project. Potential partnering arrangement; City to contribute $1M and assume ownership of Hwy. 351 from intersection with connector to Hwy. 49, ASU to donate ROW for project.									

2023-2026 STIP

JOB	COUNTY	ROUTE	TERMINI	LENGTH	TYPE WORK	ESTIMATED COST Funding Breakdown (in thousands)	AGENCY CARRYING OUT THE PROJECT	FFY	MPO
101124	Craighead & Poinsett	135	Hwy. 135 Strs. & Apprs. (S)	-	Strs. & Apprs.	25,700 - TOTAL 1,285 - NHPP 3,855 - BFP 20,560 - State	State	2025	
040714	Crawford	I-40	I-40/Hwy. 59 Interchange Impvts. (Van Buren) (S)	-	Interchange Improvements	10,000 - TOTAL 6,400 - NHPP 1,600 - State 2,000 - Local	State	2023	FRONTIER
Partnering Project. City to contribute 20% of project costs up to $3.0 million.									
040902	Crawford	I-49	Gun Club Rd. – Clear Creek Rd. (S)	6.31	New Location	500 - TOTAL 400 - NHPP 100 - Amendment 101	State	2026	FRONTIER
Renew Arkansas Highways Project. Funding amount shown for project development.									
040903	Crawford	I-49	Clear Creek Rd. – I-40 (S)	4.40	New Location	500 - TOTAL 400 - NHPP 100 - Amendment 101	State	2025	FRONTIER
Renew Arkansas Highways Project. Funding amount shown for project development.									
040904	Crawford	I-49 & I-40	I-40/I-49 Interchange Impvts. (S)	-	Interchange	500 - TOTAL 400 - NHPP 100 - Amendment 101	State	2025	FRONTIER
Renew Arkansas Highways Project. Funding amount shown for project development.									
040872	Crawford	59	Pointer Trl. – McKibben St. (Van Buren) (Widening) (S)	1.20	Major Widening	6,200 - TOTAL 4,960 - NHPP 240 - State 1,000 - Local	State	2026	FRONTIER
Potential partnering project. City may contribute $1.0M towards the project costs.									
040788	Crawford	64	Hwy. 64 Strs. & Apprs. (Mulberry) (S)	-	Strs. & Apprs.	9,600 - TOTAL 7,680 - NHPP 1,920 - Amendment 101	State	2023	

2023-2026 STIP

JOB	COUNTY	ROUTE	TERMINI	LENGTH	TYPE WORK	ESTIMATED COST Funding Breakdown (in thousands)	AGENCY CARRYING OUT THE PROJECT	FFY	MPO
040721	Crawford	64B	Fayetteville Ave. – Hwy. 162 (Alma) (S)	0.27	Strs. & Apprs.	3,100 - TOTAL 376 - NHPP 1,984 - BFP 120 - RTP 590 - State 30 - Local	State	2023	FRONTIER
Partnering project. City to accept ownership of a portion of Highway 64B upon completion of the project.									
A40009	Crawford	282	Frog Bayou Str. & Apprs. (S)	-	Str. & Apprs.	600 - TOTAL 480 - BFP (Off System) 120 - Act 416	State	2024	
040748	Crawford & Sebastian	I-49	Hwy. 22 – I-40 (Arkansas River) P.E.	13.64	Project Development	100 - TOTAL 80 - NHPP 20 - Amendment 101	State	2023	FRONTIER
040901	Crawford & Sebastian	I-49	Hwy. 22 – Gun Club Rd. (S)	3.10	New Location	256,900 - TOTAL 71,807 - NHPP 16,813 - NHFP 18,000 - Earmark 98,900 - AC 51,380 - Amendment 101	State	2025	FRONTIER
Renew Arkansas Highways Project. Project to be scheduled for construction as funds become available.									
040895	Crawford & Washington	I-49 & I-540	I-49 & I-540 Cable Median Barrier Impvts. (S)	23.49	Safety Improvements	5,100 - TOTAL 4,590 - HSIP 510 - State	State	2023	NARTS FRONTIER
110738	Crittenden	I-40	Shearerville – West Memphis (S)	12.09	Major Widening	500 - TOTAL 400 - NHPP 100 - Amendment 101	State	2025	WMATS
Renew Arkansas Highways Project. Funding amount shown for project development.									
110651	Crittenden	I-40, I-55, & 77	I-40/I-55/Hwy. 77 Intchng. Impvts. (West Memphis) (F)	1.58	Interchange Improvements & Pavement Preservation	44,600 - TOTAL 44,600 - CAP	State	2023	WMATS

2023-2026 STIP

JOB	COUNTY	ROUTE	TERMINI	LENGTH	TYPE WORK	ESTIMATED COST Funding Breakdown (in thousands)	AGENCY CARRYING OUT THE PROJECT	FFY	MPO
01X457	Crittenden	I-40	I-40 Mississippi River Bridge Painting (S)	-	System Preservation	2,000 - TOTAL 2,000 - COVID	State	2024	WMATS
Total project cost to be split evenly with Tennessee Department of Transportation; cost shown is Arkansas' portion. Tennessee Department of Transportation will take lead on project.									
110811	Crittenden	I-40	I-40 Mississippi River Bridge Rehab. (S)	-	System Preservation	11,000 - TOTAL 11,000 - COVID	State	2024	WMATS
Total project cost to be split evenly with Tennessee Department of Transportation; cost shown is Arkansas' portion. Tennessee Department of Transportation will take lead on project.									
01X458	Crittenden	I-55	I-55 Mississippi River Bridge Painting (S)	-	System Preservation	2,000 - TOTAL 2,000 - COVID	State	2024	WMATS
Total project cost to be split evenly with Tennessee Department of Transportation; cost shown is Arkansas' portion. Tennessee Department of Transportation will take lead on project.									
110709	Crittenden	50 & 118	Ditch No. 9 & Chatman Branch Strs. & Apprs. (S)	-	Strs. & Apprs.	1,300 - TOTAL 1,040 - NHPP 260 - State	State	2023	
110803	Crittenden	64	Cross Co. Line – Co. Rd. 375 (Widening) (S)	8.00	Major Widening	30,000 - TOTAL 24,000 - STBGP 6,000 - Amendment 101	State	2026	
Renew Arkansas Highways Project.									
110614	Crittenden	64	I-55 – Hwy. 77 (Marion) (S)	0.57	Major Widening	2,200 - TOTAL 1,760 - STBGP 440 - State	State	2024	WMATS
City of Marion will be responsible for the cost of enhancements.									
110748	Crittenden	147	Fish Bayou Str. & Apprs. (S)	-	Str. & Apprs.	2,100 - TOTAL 336 - NHPP 1,344 - BFP 420 - State	State	2025	

2023-2026 STIP

JOB	COUNTY	ROUTE	TERMINI	LENGTH	TYPE WORK	ESTIMATED COST Funding Breakdown (in thousands)	AGENCY CARRYING OUT THE PROJECT	FFY	MPO
110720	Crittenden	191	Hwy. 70 – Hwy. 77 (West Memphis) (S)	2.29	Major Widening & System Preservation	8,600 - TOTAL 6,880 - STBGP 1,720 - State	State	2023	WMATS
Partnering project. The City of West Memphis will assume ownership of a portion of Highway 191 upon completion of this project.									
110713	Cross	42 & 163	Drainage Ditch & Sugar Creek Strs. & Apprs. (S)	-	Strs. & Apprs.	3,300 - TOTAL 2,640 - NHPP 660 - State	State	2023	
110807	Cross	49 & 64	Hwys. 49/64 Inters. Impvts. (Fair Oaks) (S)	-	Intersection Improvements	3,500 - TOTAL 2,800 - STBGP 700 - State	State	2024	
110808	Cross	64	Hwy. 1 – Co. Rd. 367 (Wynne) (S)	0.70	Major Widening	4,800 - TOTAL 960 - STBGP 3,840 - Amendment 101	State	2024	
110804	Cross	364	Hwy. 364 Strs. & Apprs. (S)	-	Strs. & Apprs.	6,000 - TOTAL 300 - NHPP 900 - BFP 4,800 - Amendment 101	State	2024	
070511	Dallas	9	Creeks at L.M. 0.10 & 1.10 Strs. & Apprs. (S)	-	Strs. & Apprs.	500 - TOTAL 400 - NHPP 100 - State	State	2023	
070527	Dallas	273	CRI&P Railroad Bridge Removal (S)	-	Str. & Apprs.	500 - TOTAL 400 - NHPP 100 - State	State	2026	
110749	Desha	44	Little Cypress Bayou Str. & Apprs. (S)	-	Str. & Apprs.	800 - TOTAL 128 - NHPP 512 - BFP 160 - State	State	2026	

2023-2026 STIP

JOB	COUNTY	ROUTE	TERMINI	LENGTH	TYPE WORK	ESTIMATED COST Funding Breakdown (in thousands)	AGENCY CARRYING OUT THE PROJECT	FFY	MPO
020782	Desha	159	Canal No. 19 Str. & Apprs. (S)	-	Str. & Apprs.	2,700 - TOTAL 2,160 - BFP (Off System) 540 - State	State	2024	
020715	Desha	278	Bayou Bartholomew Str. & Apprs. (Hwy. 278) (S)	-	Str. & Apprs.	3,800 - TOTAL 608 - NHPP 2,432 - BFP 760 - State	State	2023	
020732	Desha & Drew	I-69	Hwy. 293 – Hwy. 65 (S)	8.56	New Location	54,400 - TOTAL 43,520 - NHPP 10,880 - State	State	2026	
Renew Arkansas Highways Project.									
020775	Drew	83	Hwy. 83 Strs. & Apprs. (S)	-	Strs. & Apprs.	2,000 - TOTAL 320 - NHPP 1,280 - BFP 400 - State	State	2024	
080634	Faulkner	64	Hwy. 64/Hogan Ln. Roundabout (Conway) (S)	-	Intersection Improvements	2,000 - TOTAL 350 - STBGP 44 - State 1,606 - Local	State	2023	CARTS
City of Conway to provide $1.6M additional funds to construct a roundabout.									
08X263	Faulkner	65	Hwy. 65 Inters. Impvts. (Greenbrier) (S)	-	Intersection Improvements	6,000 - TOTAL 4,800 - NHPP 1,200 - Local	State	2025	CARTS
Potential Partnering Project. City may contribute $1.2M towards the project costs.									
080364	Faulkner	65B	Hwy. 64 – Bruce St. (Conway) (S)	0.75	Major Widening	4,000 - TOTAL 2,560 - NHPP 640 - State 800 - Local	State	2023	CARTS
Partnering project. City to contribute $7.0M toward project costs for Jobs 080619 & 080364.									
080633	Faulkner	65B	Hwy. 65B/Robins St. Signal (Conway) (S)	-	Intersection Improvements	2,400 - TOTAL 350 - STBGP 50 - State/Local 2,000 - Local	State	2023	CARTS

2023-2026 STIP

JOB	COUNTY	ROUTE	TERMINI	LENGTH	TYPE WORK	ESTIMATED COST Funding Breakdown (in thousands)	AGENCY CARRYING OUT THE PROJECT	FFY	MPO
080619	Faulkner	65B	Hwy. 60 – I-40 Inters. Impvts. (Conway) (F)	-	Intersection Improvements	15,000 - TOTAL 7,040 - NHPP 1,760 - State 6,200 - Local	State	2025	CARTS
Partnering project. City to contribute $7.0M toward project costs for Jobs 080619 & 080364.									
080493	Faulkner	286	Thomas G. Wilson Dr. – East German Ln. (Conway) (S)	0.44	Major Widening	3,000 - TOTAL 2,400 - STBGP 600 - Local	State	2026	CARTS
Potential Partnering Project. City may contribute 20% towards the project costs.									
080658	Faulkner	310	Hwy. 310 Str. & Apprs. (Enola) (S)	-	Str. & Apprs.	800 - TOTAL 128 - NHPP 512 - BFP 160 - State	State	2026	CARTS
040891	Franklin	23	North Fork White Oak Creek Str. & Apprs. (S)	-	Str. & Apprs.	2,500 - TOTAL 400 - NHPP 1,600 - BFP 500 - State	State	2025	
040621	Franklin	23	Mulberry River Strs. & Apprs. (S)	-	Str. & Apprs.	8,000 - TOTAL 400 - NHPP 1,200 - BFP 6,400 - Amendment 101	State	2024	
040868	Franklin	64	Hicks Creek Str. & Apprs. (S)	-	Str. & Apprs.	1,600 - TOTAL 512 - STBGP 768 - BFP 320 - State	State	2024	
040780	Franklin	186	Cedar Creek Strs. & Apprs. (Altus) (S)	-	Strs. & Apprs.	2,500 - TOTAL 2,000 - BFP (Off System) 500 - State	State	2023	
050422	Fulton	62 & 223	Shipman & Big Creeks Strs. & Apprs. (S)	-	Strs. & Apprs.	4,100 - TOTAL 656 - NHPP 2,624 - BFP 820 - State	State	2023	

2023-2026 STIP

JOB	COUNTY	ROUTE	TERMINI	LENGTH	TYPE WORK	ESTIMATED COST Funding Breakdown (in thousands)	AGENCY CARRYING OUT THE PROJECT	FFY	MPO
050419	Fulton	395	Pine Hill Creek Str. & Apprs. (S)	-	Str. & Apprs.	2,100 - TOTAL 336 - NHPP 1,344 - BFP 420 - State	State	2024	
061439	Garland	5	Hwy. 7 – Deerpark Rd. (Safety Impvts.) (S)	1.42	Safety Improvements	6,000 - TOTAL 5,400 - HSIP 600 - State	State	2023	HSATS
061608	Garland	192	Hwy. 192 Strs. & Apprs. (Garland Co.) (S)	-	Strs. & Apprs.	2,800 - TOTAL 448 - NHPP 1,792 - BFP 560 - State	State	2023	HSATS
061737	Garland	270	Ouachita River – Fleetwood Dr. (Widening) (S)	1.73	Major Widening	25,000 - TOTAL 25,000 - CAP	State	2024	HSATS
061645	Garland	270	Albert Pike & Airport Rd. Intchng. Impvts. (Hot Springs) (S)	-	Interchange Improvements	100 - TOTAL 80 - NHPP 20 - Amendment 101	State	2025	HSATS
Funding amount shown for project development.									
06X405	Garland	270	Higdon Ferry Rd. & Central Ave. Intchng. Impvts. (Hot Springs) (S)	-	Interchange Improvements	100 - TOTAL 80 - NHPP 20 - Amendment 101	State	2026	HSATS
Funding amount shown for project development.									
061748	Garland	600	Mill Creek Str. & Apprs. (S)	-	Str. & Apprs.	600 - TOTAL 480 - BFP (Off System) 120 - State	State	2025	
020717	Grant	270	Prattsville – Jefferson Co. Line (Passing Lanes) (S)	4.80	Passing Lanes	11,700 - TOTAL 9,360 - NHPP 2,340 - State	State	2024	
Two eastbound and two westbound passing lanes.									

2023-2026 STIP

JOB	COUNTY	ROUTE	TERMINI	LENGTH	TYPE WORK	ESTIMATED COST Funding Breakdown (in thousands)	AGENCY CARRYING OUT THE PROJECT	FFY	MPO
101130	Greene	34	Hwy. 34 Str. & Apprs. (S)	-	Str. & Apprs.	700 - TOTAL 112 - NHPP 448 - BFP 140 - State	State	2023	
101100	Greene	34	Hwy. 34 Str. & Apprs. (Greene Co.) (S)	-	Str. & Apprs.	1,700 - TOTAL 272 - NHPP 1,088 - BFP 340 - State	State	2025	
101065	Greene	49	Marmaduke – South (Sel. Secs.) (S)	6.20	Major Widening	30,000 - TOTAL 6,000 - STBGP 24,000 - Amendment 101	State	2025	
Renew Arkansas Highways Project.									
100633	Greene	49	Paragould – North (S)	2.13	Major Widening	12,800 - TOTAL 10,240 - STBGP 2,560 - State	State	2024	
101133	Greene	135	Hwy. 49B – Fairview Rd. (Paragould) (S)	1.21	Major Widening	6,300 - TOTAL 5,040 - NHPP 1,260 - State	State	2026	
101013	Greene	135	Jacks Creek Str. & Apprs. (S)	-	Str. & Apprs.	3,500 - TOTAL 2,800 - NHPP 700 - State	State	2023	
101107	Greene	141	Poplar Creek Str. & Apprs. (S)	-	Str. & Apprs.	2,800 - TOTAL 448 - NHPP 1,792 - BFP 560 - State	State	2025	
A00008	Greene	141	Lick Creek Str. & Apprs. (S)	-	Str. & Apprs.	1,200 - TOTAL 1,200 - Act 416	State	2023	
101127	Greene	168	Hwy. 168 Strs. & Apprs. (S)	-	Strs. & Apprs.	4,000 - TOTAL 640 - NHPP 2,560 - BFP 800 - State	State	2024	

2023-2026 STIP

JOB	COUNTY	ROUTE	TERMINI	LENGTH	TYPE WORK	ESTIMATED COST Funding Breakdown (in thousands)	AGENCY CARRYING OUT THE PROJECT	FFY	MPO
030592	Hempstead	32	Bodcau Creek & Relief Strs. & Apprs. (S)	-	Str. & Apprs.	2,300 - TOTAL 368 - NHPP 1,472 - BFP 460 - State	State	2024	
030529	Hempstead	195	Caruse Creek & Tributary of Marlbrook Creek Strs. & Apprs. (S)	-	Strs. & Apprs.	900 - TOTAL 720 - NHPP 180 - State	State	2023	
061344	Hot Spring	67	UPRR Str. & Apprs. (Perla) (S)	-	Str. & Apprs.	3,300 - TOTAL 528 - NHPP 2,112 - BFP 660 - State	State	2023	
061743	Hot Spring	84	Beauchamp Creek Str. & Apprs. (S)	-	Str. & Apprs.	500 - TOTAL 400 - NHPP 100 - State	State	2023	
061611	Hot Spring	270	I-30 Strs. & Apprs. (Hwy. 270) (Malvern) (S)	-	Interchange Improvements and Strs. & Apprs.	10,000 - TOTAL 8,000 - NHPP 2,000 - State	State	2023	
061741	Hot Spring	283	I-30 Str. & Apprs. (Hwy. 283) (S)	-	Str. & Apprs.	2,800 - TOTAL 384 - NHPP 1,856 - BFP 560 - State	State	2024	
030456	Howard	278	Cossatot River & Baker Creek Strs. & Apprs. (S)	-	Strs. & Apprs.	7,000 - TOTAL 5,600 - NHPP 1,400 - State	State	2023	
050439	Independence	25	Hwy. 25 Str. & Apprs. (Independence Co.) (S)	-	Str. & Apprs.	2,000 - TOTAL 320 - NHPP 1,280 - BFP 400 - State	State	2025	

2023-2026 STIP

JOB	COUNTY	ROUTE	TERMINI	LENGTH	TYPE WORK	ESTIMATED COST Funding Breakdown (in thousands)	AGENCY CARRYING OUT THE PROJECT	FFY	MPO
050420	Independence	69	Hwy. 394 – Moorefield (S)	1.63	Major Widening	4,600 - TOTAL 996 - Rail Hwy 2,684 - STBGP 920 - State	State	2023	
050478	Independence	167	Hwy. 167 Emergency Route (Ramsey Mountain) (S)	0.30	Major Widening	1,400 - TOTAL 1,120 - NHPP 280 - State	State	2024	
Partnering Project. Cities and County to donate right of way and County to donate material and labor.									
050415	Independence	230	Double Branch Str. & Apprs. (S)	-	Str. & Apprs.	500 - TOTAL 400 - NHPP 100 - State	State	2023	
050474	Independence	233	Sulphur Springs Creek Str. & Apprs. (Sulphur Rock) (S)	-	Str. & Apprs.	900 - TOTAL 144 - NHPP 576 - BFP 180 - State	State	2023	
050447	Izard	56	Calico Creek Str. & Apprs. (Calico Rock) (S)	-	Str. & Apprs.	3,300 - TOTAL 528 - NHPP 2,112 - BFP 660 - State	State	2026	
050423	Izard	56	Piney Creek Str. & Apprs. (S)	-	Str. & Apprs.	5,000 - TOTAL 250 - NHPP 750 - BFP 4,000 - Amendment 101	State	2024	
050475	Izard	56	Little Piney Creek Str. & Apprs. (S)	-	Str. & Apprs.	1,500 - TOTAL 240 - NHPP 960 - BFP 300 - State	State	2024	
050451	Jackson	17	Village Creek Str. & Apprs. (S)	-	Str. & Apprs.	8,200 - TOTAL 2,336 - NHPP 4,224 - BFP 1,640 - State	State	2025	

2023-2026 STIP

JOB	COUNTY	ROUTE	TERMINI	LENGTH	TYPE WORK	ESTIMATED COST Funding Breakdown (in thousands)	AGENCY CARRYING OUT THE PROJECT	FFY	MPO
050418	Jackson	37	Cache River Relief Str. & Apprs. (S)	-	Str. & Apprs.	4,100 - TOTAL 685 - NHPP 2,595 - BFP 820 - Amendment 101	State	2024	
050476	Jackson	37	Hwy. 37 Strs. & Apprs. (S)	-	Strs. & Apprs.	1,500 - TOTAL 240 - NHPP 960 - BFP 300 - State	State	2023	
050416	Jackson	224	Cattail Creek Str. & Apprs. (S)	-	Str. & Apprs.	600 - TOTAL 480 - NHPP 120 - State	State	2023	
020661	Jefferson	I-530	I-530 Access Impvts. (Pine Bluff) P.E.	-	Project Development	5,000 - TOTAL 4,000 - NHPP 1,000 - State	State	2024	PBATS
Additional funds to be determined through partnering to provide access improvements for potential economic development.									
020716	Jefferson	65	I-530 – Hwy. 425 (Minor Widening) (Pine Bluff) (S)	2.51	Shoulder Widening	2,400 - TOTAL 1,920 - NHPP 480 - State	State	2023	PBATS
020615	Jefferson	79	Pine Bluff – South (S)	2.36	Major Widening	12,000 - TOTAL 9,600 - NHPP 2,400 - State	State	2024	PBATS
020784	Jefferson	88 & Wrape Rd.	Little Bayou Meto Strs. & Apprs. (S)	-	Strs. & Apprs.	3,100 - TOTAL 1,040 - NHPP 1,440 - BFP (Off System) 360 - Marine Fuel Tax 260 - State	State	2024	
020628	Jefferson	190	I-530 – Hwy. 79B (Franklin St. & 6th Ave.) (Pine Bluff) (S)	2.08	Minor Widening	5,600 - TOTAL 4,480 - STBGP 1,120 - State	State	2023	PBATS
Partnering project. City of Pine Bluff to assume ownership of Highway 190 through town upon completion of Jobs 020628 and 020588.									

2023-2026 STIP

JOB	COUNTY	ROUTE	TERMINI	LENGTH	TYPE WORK	ESTIMATED COST Funding Breakdown (in thousands)	AGENCY CARRYING OUT THE PROJECT	FFY	MPO
020626	Jefferson	270 & 365S	Hwy. 104 – Hwy. 365 (Pine Bluff & White Hall) (S)	4.76	Major Widening	23,500 - TOTAL 17,692 - NHPP 1,108 - Earmark 4,700 - State	State	2023	PBATS
080499	Johnson	123	Gee Creeks Str. & Apprs. (S)	-	Strs. & Apprs.	2,200 - TOTAL 1,760 - NHPP 440 - State	State	2023	
080617	Johnson	215	Wolf Pen Creek Str. & Apprs. (S)	-	Str. & Apprs.	900 - TOTAL 720 - NHPP 180 - State	State	2023	
030527	Lafayette	53	Hwy. 53 Strs. & Apprs. (Lafayette Co.) (S)	-	Strs. & Apprs.	6,100 - TOTAL 4,880 - NHPP 1,220 - Amendment 101	State	2023	
100991	Lawrence	25	Independence Co. Line – Eaton Strs. & Apprs. (S)	-	Strs. & Apprs.	5,000 - TOTAL 800 - NHPP 3,200 - BFP 1,000 - Amendment 101	State	2023	
101119	Lawrence	62	Spring River Str. & Apprs. (Imboden) (S)	-	Str. & Apprs.	20,300 - TOTAL 9,536 - NHPP 6,704 - BFP 4,060 - State	State	2026	
101061	Lawrence	63	Co. Rd. 106 – Imboden (S)	2.00	Major Widening	10,000 - TOTAL 10,000 - CAP	State	2025	
100981	Lawrence	63	Hwy. 117 – Hwy. 25 (Black Rock) (S)	2.11	Major Widening	11,500 - TOTAL 9,200 - NHPP 2,300 - State	State	2024	
110568	Lee	79	Big Piney, Little Piney & Cat Creeks Strs. & Apprs. (S)	-	Strs. & Apprs.	6,300 - TOTAL 5,040 - NHPP 1,260 - Amendment 101	State	2023	

2023-2026 STIP

JOB	COUNTY	ROUTE	TERMINI	LENGTH	TYPE WORK	ESTIMATED COST Funding Breakdown (in thousands)	AGENCY CARRYING OUT THE PROJECT	FFY	MPO
110751	Lee	121	Larkin Creek Str. & Apprs. (S)	-	Str. & Apprs.	1,100 - TOTAL 176 - NHPP 704 - BFP 220 - State	State	2025	
110715	Lee & Monroe	78, 238, & 259	Big Creek, Little Piney Creek & Big Creek Branch Strs. & Apprs. (S)	-	Strs. & Apprs.	4,600 - TOTAL 3,680 - NHPP 920 - Amendment 101	State	2023	
020713	Lincoln	11	Long Lake Str. & Apprs. (S)	-	Str. & Apprs.	3,400 - TOTAL 2,720 - NHPP 680 - State	State	2023	
020776	Lincoln	199	Deep Bayou Str. & Apprs. (S)	-	Str. & Apprs.	1,200 - TOTAL 256 - STBGP 704 - BFP 240 - State	State	2024	
020778	Lincoln	293	Ladd Canal Str. & Apprs. (S)	-	Str. & Apprs.	1,200 - TOTAL 192 - NHPP 768 - BFP 240 - State	State	2024	
030531	Little River	71	Red River – Ogden (S)	1.46	Reconstruction	11,500 - TOTAL 9,200 - PROTECT 2,300 - State	State	2023	
Raise Road Grade									
004980	Logan	22	Caulksville – Paris Strs. & Apprs. (S)	-	Strs. & Apprs.	10,800 - TOTAL 8,640 - NHPP 2,160 - Amendment 101	State	2023	
061759	Lonoke	I-40	Kerr Rd. – Hwy. 31 (S)	9.84	Major Widening	500 - TOTAL 400 - NHPP 100 - Amendment 101	State	2025	CARTS
Renew Arkansas Highways Project. Funding amount shown for project development.									
060906	Lonoke	5	Hwy. 89 – Greystone Blvd. (Cabot) (S)	2.05	Major Widening	12,000 - TOTAL 9,600 - STBGP 2,400 - State	State	2026	CARTS

2023-2026 STIP

JOB	COUNTY	ROUTE	TERMINI	LENGTH	TYPE WORK	ESTIMATED COST Funding Breakdown (in thousands)	AGENCY CARRYING OUT THE PROJECT	FFY	MPO
061745	Lonoke	13	Crooked Creek Str. & Apprs. (S)	-	Str. & Apprs.	2,000 - TOTAL 1,600 - NHPP 400 - State	State	2023	
061613	Lonoke	13 & 31	I-40 Strs. & Apprs. (Hwys. 13 & 31) (Carlisle & Lonoke) (S)	-	Strs. & Apprs.	9,700 - TOTAL 2,591 - NHPP 4,733 - BFP 436 - TAP 1,831 - Amendment 101 109 - Local	State	2024	CARTS
061740	Lonoke	31	Salt Bayou Str. & Apprs. (S)	-	Str. & Apprs.	1,400 - TOTAL 645 - NHPP 475 - BFP 280 - State	State	2024	
061642	Lonoke	67	Hwy. 5 – Hwy. 89 (Widening) (Cabot) (F)	3.24	Major Widening	78,000 - TOTAL 78,000 - CAP	State	2023	CARTS
061371	Lonoke	67	Hwy. 67 Intchng. Impvts. (Cabot) (F)	-	Interchange Improvements	105,000 - TOTAL 84,000 - NHPP 21,000 - State	State	2024	CARTS
061739	Lonoke	381	White Oak Branch Str. & Apprs. (S)	-	Str. & Apprs.	600 - TOTAL 480 - NHPP 120 - State	State	2024	CARTS
061677	Lonoke & Pulaski	I-40	I-440 – Kerr Rd. (S)	6.79	Major Widening	500 - TOTAL 400 - NHPP 100 - Amendment 101	State	2025	CARTS
Renew Arkansas Highways Project. Funding amount shown for project development.									
090644	Madison	16	White River Str. & Apprs. (S)	-	Str. & Apprs.	2,500 - TOTAL 336 - NHPP 1,664 - BFP 500 - State	State	2025	

2023-2026 STIP

JOB	COUNTY	ROUTE	TERMINI	LENGTH	TYPE WORK	ESTIMATED COST Funding Breakdown (in thousands)	AGENCY CARRYING OUT THE PROJECT	FFY	MPO
090668	Madison	21	Maxwell Creek Str. & Apprs. (S)	-	Str. & Apprs.	1,200 - TOTAL 192 - NHPP 768 - BFP 240 - State	State	2026	
090579	Madison	23	Hwy. 23 Strs. & Apprs. (Madison Co.) (S)	-	Strs. & Apprs.	3,700 - TOTAL 592 - NHPP 2,368 - BFP 740 - State	State	2023	
090523	Madison	23	War Eagle Creek Str. & Apprs. (S)	-	Str. & Apprs.	5,500 - TOTAL 4,400 - NHPP 1,100 - Amendment 101	State	2023	
Includes Horizontal Curve Realignment just north of this bridge.									
090554	Madison	74	Holman Creek Str. & Apprs. (S)	-	Str. & Apprs.	2,700 - TOTAL 2,160 - NHPP 540 - State	State	2023	
090639	Carroll & Madison	412	Huntsville – Alpena (Passing Lanes) (S)	35.07	Passing Lanes	100 - TOTAL 20 - NHPP 80 - Amendment 101	State	2024	
Renew Arkansas Highways Project. Funding amount shown for project development.									
009916	Marion	14	Missouri & Northern Arkansas RR Str. & Apprs. (Summit) (S)	-	Str. & Apprs.	3,100 - TOTAL 2,480 - NHPP 620 - State	State	2023	
090642	Marion	235	Hwy. 235 Str. & Apprs. (S)	-	Str. & Apprs.	500 - TOTAL 400 - NHPP 100 - State	State	2023	
030575	Miller	I-30	Texas State Line – I-49 (Texarkana) (S)	4.00	Major Widening	23,000 - TOTAL 4,600 - NHPP 18,400 - Amendment 101	State	2026	TUTS
Renew Arkansas Highways Project.									

2023-2026 STIP

JOB	COUNTY	ROUTE	TERMINI	LENGTH	TYPE WORK	ESTIMATED COST Funding Breakdown (in thousands)	AGENCY CARRYING OUT THE PROJECT	FFY	MPO
030601	Miller	71	Nix Creek Str. & Apprs. (Texarkana) (S)	-	Str. & Apprs.	3,700 - TOTAL 592 - NHPP 2,368 - BFP 740 - State	State	2025	TUTS
030477	Miller	71	Hwy. 67 – I-30 (Texarkana) (S)	2.58	Reconstruction	12,000 - TOTAL 2,400 - STBGP 9,600 - Amendment 101	State	2024	TUTS
Total project cost to be split evenly with TxDOT. Cost shown is Arkansas portion.									
101076	Mississippi	I-55	Hwy. 181 – Hwy. 158 (S)	7.84	Reconstruction	46,100 - TOTAL 41,490 - NHPP 4,610 - Amendment 101	State	2024	
101129	Mississippi	61	Frenchmans Bayou Str. & Apprs. (S)	-	Str. & Apprs.	2,000 - TOTAL 320 - NHPP 1,280 - BFP 400 - State	State	2023	
101134	Mississippi	61 & 325	Hwy. 61 & Hwy. 325 Inters. Impvts. (Osceola) (S)	-	Intersection Improvements	600 - TOTAL 480 - STBGP 120 - State	State	2024	
101009	Mississippi	61	Ditch No. 30 Str. & Apprs. (Blytheville) (S)	-	Str. & Apprs.	1,900 - TOTAL 1,520 - NHPP 380 - State	State	2023	
10X607	Mississippi	140	Hwy. 140 Inters. Impvts. (Osceola) (S)	-	Intersection Improvements	1,600 - TOTAL 1,280 - STBGP 320 - State	State	2025	
Potential Partnering Project.									
101125	Mississippi	158	Ditch No. 31 Str. & Apprs. (S)	-	Str. & Apprs.	3,400 - TOTAL 544 - NHPP 2,176 - BFP 680 - State	State	2026	

2023-2026 STIP

JOB	COUNTY	ROUTE	TERMINI	LENGTH	TYPE WORK	ESTIMATED COST Funding Breakdown (in thousands)	AGENCY CARRYING OUT THE PROJECT	FFY	MPO
110706	Monroe	17	Boat Gunwale Slash Str. & Apprs. (S)	-	Str. & Apprs.	1,200 - TOTAL 960 - NHPP 240 - State	State	2023	
030602	Nevada	76	Black Creek Str. & Apprs. (S)	-	Str. & Apprs.	1,500 - TOTAL 240 - NHPP 960 - BFP 300 - State	State	2026	
030530	Nevada	387	Mill Creek Str. & Apprs. (S)	-	Str. & Apprs.	700 - TOTAL 560 - NHPP 140 - State	State	2023	
090669	Newton	65	Marshall Creek Str. & Apprs. (Western Grove) (S)	-	Str. & Apprs.	3,900 - TOTAL 624 - NHPP 2,496 - BFP 780 - State	State	2025	
070508	Ouachita	7	Freeo Creek & Relief Strs. & Apprs. (S)	-	Strs. & Apprs.	5,400 - TOTAL 4,320 - NHPP 1,080 - Amendment 101	State	2023	
080609	Perry	9	Harris Creek Str. & Apprs. (Perryville) (S)	-	Str. & Apprs.	1,000 - TOTAL 800 - NHPP 200 - State	State	2023	
080676	Perry	60	Arkansas River – West (Drainage Impvts.) (S)	0.75	Drainage Improvements	20,400 - TOTAL 16,320 - PROTECT 4,080 - State	State	2026	
080607	Perry	314	Creek at L.M. 0.676 Str. & Apprs. (S)	-	Str. & Apprs.	2,200 - TOTAL 1,760 - NHPP 440 - State	State	2023	

2023-2026 STIP

JOB	COUNTY	ROUTE	TERMINI	LENGTH	TYPE WORK	ESTIMATED COST Funding Breakdown (in thousands)	AGENCY CARRYING OUT THE PROJECT	FFY	MPO
110701	Phillips	20	Hwy. 20 Strs. & Apprs. (S)	-	Strs. & Apprs.	14,700 - TOTAL 2,630 - NHPP 9,130 - BFP 2,940 - Amendment 101	State	2023	
110708	Phillips	49	Arkansas Midland RR Str. & Apprs. (Helena-West Helena) (S)	-	Str. & Apprs.	4,300 - TOTAL 688 - NHPP 2,752 - BFP 860 - State	State	2023	
110812	Phillips	49	Hwy. 49 Mississippi River Bridge Deck Rehab. (S)	-	System Preservation	7,000 - TOTAL 7,000 - COVID	State	2023	
Total project cost to be split evenly with Mississippi Department of Transportation; cost shown is Arkansas' portion. Arkansas Department of Transportation will take lead on project.									
110814	Phillips	49	Hwy. 49 Mississippi River Bridge Painting (S)	-	System Preservation	5,000 - TOTAL 5,000 - COVID	State	2023	
Total project cost to be split evenly with Mississippi Department of Transportation; cost shown is Arkansas' portion. Arkansas Department of Transportation will take lead on project.									
110716	Phillips	185 & 318	Hwys. 185 & 318 Strs. & Apprs. (S)	-	Strs. & Apprs.	4,100 - TOTAL 3,280 - NHPP 820 - State	State	2023	
110705	Phillips	316	Hwy. 316 Strs. & Apprs. (S)	-	Strs. & Apprs.	1,300 - TOTAL 1,040 - NHPP 260 - State	State	2023	
030603	Pike	29	Wolf Creek Str. & Apprs. (S)	-	Str. & Apprs.	4,000 - TOTAL 640 - NHPP 2,560 - BFP 800 - State	State	2025	
101122	Poinsett	14	Hwy. 14 Str. & Apprs. (S)	-	Str. & Apprs.	4,900 - TOTAL 490 - NHPP 3,430 - BFP 980 - State	State	2023	

2023-2026 STIP

JOB	COUNTY	ROUTE	TERMINI	LENGTH	TYPE WORK	ESTIMATED COST Funding Breakdown (in thousands)	AGENCY CARRYING OUT THE PROJECT	FFY	MPO
101132	Poinsett	69	Hwy. 69 Str. & Apprs. (Poinsett Co.) (S)	-	Str. & Apprs.	800 - TOTAL 128 - NHPP 512 - BFP 160 - State	State	2026	
100615	Poinsett	69	I-555 – Hwy. 463 (Trumann) (S)	1.68	Major Widening	6,000 - TOTAL 4,800 - STBGP 1,200 - State	State	2024	
Three-lane curb and gutter.									
101128	Poinsett	75	Hwy. 75 Str. & Apprs. (S)	-	Str. & Apprs.	1,100 - TOTAL 176 - NHPP 704 - BFP 220 - State	State	2023	
101017	Poinsett	118	Tyronza River & Ditch No. 6 Strs. & Apprs. (S)	-	Str. & Apprs.	5,000 - TOTAL 250 - NHPP 750 - BFP 4,000 - Amendment 101	State	2024	
101138	Poinsett	140	Little River Str. & Apprs. (S)	-	Str. & Apprs.	5,300 - TOTAL 265 - NHPP 795 - BFP 4,240 - State	State	2025	
101139	Poinsett	322	Ditch at L.M. 1.101 Str. & Apprs. (S)	-	Str. & Apprs.	600 - TOTAL 96 - NHPP 384 - BFP 120 - State	State	2026	
040867	Polk	71	Sixmile Creek Str. & Apprs. (S)	-	Str. & Apprs.	6,300 - TOTAL 315 - NHPP 945 - BFP 5,040 - Amendment 101	State	2024	
040892	Polk	71	McKinney Creek Str. & Apprs. (S)	-	Str. & Apprs.	1,800 - TOTAL 288 - NHPP 1,152 - BFP 360 - State	State	2026	
040893	Polk	88	Irons Fork & Loftis Creek Strs. & Apprs. (S)	-	Str. & Apprs.	6,600 - TOTAL 330 - NHPP 990 - BFP 5,280 - State	State	2025	

2023-2026 STIP

JOB	COUNTY	ROUTE	TERMINI	LENGTH	TYPE WORK	ESTIMATED COST Funding Breakdown (in thousands)	AGENCY CARRYING OUT THE PROJECT	FFY	MPO
040789	Polk	88	Gap & Turbin Creeks Strs. & Apprs. (S)	-	Strs. & Apprs.	3,800 - TOTAL 3,040 - NHPP 760 - State	State	2023	
040787	Polk & Scott	71	Mena – "Y" City (Passing Lanes) (S)	2.49	Passing Lanes	3,300 - TOTAL 2,640 - NHPP 660 - State	State	2023	
One northbound and one southbound passing lanes.									
080606	Pope	7	Hwy. 7 Widening & Drainage Impvts. (Russellville) (S)	0.55	Widening & Drainage Improvements	7,100 - TOTAL 5,680 - STBGP 1,420 - State	State	2024	
Partnering project. City of Russellville to design, fund utility relocation, ROW and assume ownership of a portion of Highway 326. Arkansas Tech University to provide ROW.									
080621	Pope	27	McCoy & Little Creeks Strs. & Apprs. (S)	-	Strs. & Apprs.	2,600 - TOTAL 2,080 - NHPP 520 - State	State	2023	
080616	Pope	124	Hwy. 124 Strs. & Apprs. (Pope Co.) (S)	-	Str. & Apprs.	2,100 - TOTAL 1,680 - NHPP 420 - State	State	2023	
08X229	Pope	331	16th St. – Hwy. 64 (Russellville) (S)	1.00	Inters. Impvts., Major Widening & RR Overpass	10,000 - TOTAL 5,600 - STBGP 1,400 - State 3,000 - Local	State	2026	
Potential Partnering project. City of Russellville to contribute 30% of project costs up to $3M.									
080608	Pope	333	Lake Dardanelle Str. & Apprs. (London) (S)	-	Str. & Apprs.	600 - TOTAL 480 - NHPP 120 - State	State	2026	

2023-2026 STIP

JOB	COUNTY	ROUTE	TERMINI	LENGTH	TYPE WORK	ESTIMATED COST Funding Breakdown (in thousands)	AGENCY CARRYING OUT THE PROJECT	FFY	MPO
061615	Prairie	63 & 33	La Grue Bayou, Wolf Island Slash & Honey Creek Strs. & Apprs. (S)	-	Strs. & Apprs.	7,900 - TOTAL 395 - NHPP 1,185 - BFP 6,320 - Amendment 101	State	2024	
061614	Prairie	86	Wattensaw Bayou & Relief Strs. & Apprs. (S)	-	Strs. & Apprs.	5,900 - TOTAL 4,720 - NHPP 1,180 - State	State	2023	
061746	Prairie	86	South Branch La Grue Bayou Str. & Apprs. (S)	-	Str. & Apprs.	600 - TOTAL 108 - NHPP 372 - BFP 120 - State	State	2023	
061744	Prairie	86	Oak Creek Str. & Apprs. (S)	-	Str. & Apprs.	600 - TOTAL 480 - NHPP 120 - State	State	2024	
CA0602	Pulaski	I-30 & I-40	I-530 – Hwy. 67 (Widening & Reconst.) (I-30 & I-40) (F)	7.24	Capacity Improvements & Reconstruction	110,000 - TOTAL 60,592 - NHPP 17,348 - NHFP 19,960 - STBGP 12,100 - CMAQ Flex	State	2023	CARTS
This entry is AC conversion.									
CA0602	Pulaski	I-30 & I-40	I-530 – Hwy. 67 (Widening & Reconst.) (I-30 & I-40) (F)	7.24	Capacity Improvements & Reconstruction	101,000 - TOTAL 70,770 - NHPP 17,730 - NHFP 12,500 - CMAQ Flex	State	2024	CARTS
This entry is AC conversion.									

2023-2026 STIP

JOB	COUNTY	ROUTE	TERMINI	LENGTH	TYPE WORK	ESTIMATED COST Funding Breakdown (in thousands)	AGENCY CARRYING OUT THE PROJECT	FFY	MPO
CA0602	Pulaski	I-30 & I-40	I-530 – Hwy. 67 (Widening & Reconst.) (I-30 & I-40) (F)	7.24	Capacity Improvements & Reconstruction	65,000 - TOTAL 51,987 - NHPP 13,013 - CMAQ Flex	State	2025	CARTS
This entry is AC conversion.									
CA0602	Pulaski	I-30 & I-40	I-530 – Hwy. 67 (Widening & Reconst.) (I-30 & I-40) (F)	7.24	Capacity Improvements & Reconstruction	65,000 - TOTAL 65,000 - NHPP	State	2026	CARTS
This entry is AC conversion.									
06X507	Pulaski	I-40	I-30 – Hwy. 67 (30-Xing Phase 2) (S)	-	Interchange Improvements	75,000 - TOTAL 28,274 - NHPP 18,447 - NHFP 13,279 - CMAQ Flex 15,000 - State	State	2026	CARTS
Renew Arkansas Highways Project.									
061382	Pulaski	10	Taylor Loop Rd. – Pleasant Ridge Rd. (S)	2.31	Major Widening	22,000 - TOTAL 22,000 - CAP	State	2025	CARTS
061454	Pulaski	10	Gill St. & RR Overpass Strs. & Apprs. (Little Rock) (S)	-	Strs. & Apprs.	16,800 - TOTAL 144 - Earmark 16,656 - CAP	State	2023	CARTS
061764	Pulaski	70	Hwy. 70 Str. & Apprs. (Little Rock) (S)	-	Str. & Apprs.	400 - TOTAL 320 - NHPP 80 - State	State	2026	CARTS
061510	Pulaski	70	Hwy. 70/University Ave. Inters. Impvts. (S)	-	Intersection Improvements	1,290 - TOTAL 432 - NHPP 600 - STBGP >200K 258 - Local	State	2023	CARTS
Partnering project. Department has obligated $168K of the committed $600K from the 2016-2020 STIP. Additional funds to be provided by the City and Metroplan.									

2023-2026 STIP

JOB	COUNTY	ROUTE	TERMINI	LENGTH	TYPE WORK	ESTIMATED COST Funding Breakdown (in thousands)	AGENCY CARRYING OUT THE PROJECT	FFY	MPO
06X538	Pulaski	100	Hwy. 100/Counts Massie Rd. Inters. Impvts. (NLR) (S)	-	Intersection Improvements	2,500 - TOTAL 1,600 - NHPP 400 - State 500 - Local	State	2026	CARTS
Potential Partnering Project.									
061738	Pulaski	107	General Samuels Rd. – Arnold Dr. (Sherwood) (S)	1.20	Major Widening	10,000 - TOTAL 8,000 - NHPP 2,000 - State	State	2026	CARTS
061676	Pulaski	165	Colonel Maynard Rd. – I-440 (NLR) (S)	3.12	Major Widening	20,000 - TOTAL 4,000 - NHPP 16,000 - Amendment 101	State	2026	CARTS
Renew Arkansas Highways Project.									
061747	Pulaski	176Y	Hwy. 176 – Hwy. 67 (Sherwood) (S)	0.40	Minor Widening	2,000 - TOTAL 800 - STBGP 200 - State 1,000 - Local	State	2024	CARTS
Potential Partnering Project with the City of Sherwood. City may contribute up to $1.0M toward the project.									
06X419	Pulaski	365	I-40 – Marche Rd. (S)	0.86	Major Widening	3,600 - TOTAL 720 - STBGP 2,880 - Amendment 101	State	2025	CARTS
Potential partnering project with Pulaski County.									
061765	Pulaski	365	Hwy. 365 Strs. & Apprs. (Pulaski Co.) (S)	-	Str. & Apprs.	1,600 - TOTAL 256 - NHPP 1,024 - BFP 320 - State	State	2026	CARTS
06X539	Pulaski	New	East-West North Pualski Connector P.E.	-	Project Development	500 - TOTAL 400 - STBGP 100 - State	State	2025	CARTS

2023-2026 STIP

JOB	COUNTY	ROUTE	TERMINI	LENGTH	TYPE WORK	ESTIMATED COST Funding Breakdown (in thousands)	AGENCY CARRYING OUT THE PROJECT	FFY	MPO
101131	Randolph	67	Current River Str. & Apprs. (S)	-	Str. & Apprs.	14,600 - TOTAL 4,105 - NHPP 7,575 - BFP 2,920 - Amendment 101	State	2025	
101053	Randolph	90	Beaver Dam Ditch Str. & Apprs. (O'Kean) (S)	-	Str. & Apprs.	600 - TOTAL 480 - NHPP 120 - State	State	2023	
101003	Randolph	90	Eassis Creek Str. & Apprs. (S)	-	Str. & Apprs.	3,500 - TOTAL 560 - NHPP 2,240 - BFP 700 - State	State	2023	
100993	Randolph	166	Hwy. 67 – Engelberg Strs. & Apprs. (S)	-	Strs. & Apprs.	4,800 - TOTAL 3,840 - BFP (Off System) 960 - State	State	2023	
A00025	Randolph	328	Main Ditch Str. & Apprs. (S)	-	Str. & Apprs.	900 - TOTAL 900 - Act 416	State	2023	
10X039	Randolph	New	Pocahontas Bypass (S)	2.60	New Location	14,500 - TOTAL 11,600 - STBGP 900 - State 2,000 - Local	State	2026	
Partnering Project. City of Pocahontas to contribute $2.0M and assume responsibility for portions of Hwys. 90 and 115.									
061644	Saline	I-30	I-30 Overpass Str. & Apprs. (Saline Co.) (S)	-	Str. & Apprs.	3,300 - TOTAL 2,640 - BFP (Off System) 660 - State	State	2025	CARTS
Project will replace an I-30 overpass.									
061708	Saline	I-30	I-30 Ramp & Frontage Rd. Impvts. (Benton) (S)	-	Interchange Improvements	9,000 - TOTAL 4,400 - NHPP 1,100 - State 3,500 - Local	State	2023	CARTS
Project contingent upon a partnering agreement with the City of Benton. City to contribute $3.5M towards the project.									

2023-2026 STIP

JOB	COUNTY	ROUTE	TERMINI	LENGTH	TYPE WORK	ESTIMATED COST Funding Breakdown (in thousands)	AGENCY CARRYING OUT THE PROJECT	FFY	MPO
061508	Saline	5	I-30 – Alcoa Rd. (Benton) (S)	1.25	Major Widening	10,500 - TOTAL 8,400 - STBGP 2,100 - State	State	2023	CARTS
061632	Saline	5	Hwy. 183 – Pulaski Co. Line (Widening) (Bryant) (S)	3.21	Major Widening	33,000 - TOTAL 6,600 - STBGP 26,400 - Amendment 101	State	2025	CARTS
Renew Arkansas Highways Project.									
040905	Scott	28	Hwy. 28 Strs. & Apprs. (Scott Co.) (S)	-	Str. & Apprs.	2,700 - TOTAL 432 - NHPP 1,728 - BFP 540 - State	State	2025	
040782	Scott	80	Hwy. 80 Str. & Apprs. (S)	-	Str. & Apprs.	400 - TOTAL 320 - NHPP 80 - State	State	2023	
040906	Scott	248	Hwy. 248 Str. & Apprs. (Scott Co.) (S)	-	Str. & Apprs.	800 - TOTAL 128 - NHPP 512 - BFP 160 - State	State	2025	
040790	Scott	270	Spring Branch, Alexander Creek & Relief Strs. & Apprs. (S)	-	Strs. & Apprs.	2,000 - TOTAL 1,600 - NHPP 400 - State	State	2023	
040907	Scott	270	Turner Creek Str. & Apprs. (S)	-	Str. & Apprs.	700 - TOTAL 112 - NHPP 448 - BFP 140 - State	State	2026	
040869	Scott & Sebastian	96 & 378	Cherokee & Kings Creeks Strs. & Apprs. (S)	-	Strs. & Apprs.	2,100 - TOTAL 336 - NHPP 1,344 - BFP 420 - State	State	2024	

2023-2026 STIP

JOB	COUNTY	ROUTE	TERMINI	LENGTH	TYPE WORK	ESTIMATED COST Funding Breakdown (in thousands)	AGENCY CARRYING OUT THE PROJECT	FFY	MPO
09X061	Searcy	66	Hwy. 66 Realignment (Leslie)	0.21	Realignment	6,000 - TOTAL 4,800 - STBGP 1,200 - State	State	2026	
Potential Partnering Project. City of Leslie to assume the bypassed portion of Hwy. 66.									
040889	Sebastian	I-540 & 255	I-540/Hwy. 255 Intchng. Impvts. (Zero St.) (Fort Smith) (S)	-	Interchange Improvements	1,400 - TOTAL 1,260 - NHFP 140 - State	State	2025	FRONTIER
040861	Sebastian	10 & New	Hwy. 10 – Hwy. 96 (Greenwood Bypass) (S)	2.23	New Location	27,600 - TOTAL 4,520 - STBGP 18,080 - Amendment 101 5,000 - Local	State	2024	FRONTIER
Partnering project. City to provide some right-of-way and assume ownership of portions of Highway 10 upon completion of Job 040861. City will assume ownership of Highway 10 Spur upon completion of Job A40018. City will also contribute $5M towards construction of the improvements over two phases.									
040862	Sebastian	10	Hwy. 71 – Coker St. (Widening) (Greenwood) (S)	1.83	Major Widening	100 - TOTAL 80 - NHPP 20 - State	State	2023	FRONTIER
Renew Arkansas Highways Project. Partnering project. City to provide some right-of-way and assume ownership of portions of Highway 10 upon completion of Job 040861. City will assume ownership of Highway 10 Spur upon completion of Job A40018. City will also contribute $5M towards construction of the improvements over two phases. Funding amount shown for project development.									
040888	Sebastian	22	Waldron St. – 70th St. (Fort Smith) (S)	1.13	Interchange & Intersection Improvements	17,200 - TOTAL 13,760 - NHPP 3,440 - State	State	2026	FRONTIER
040865	Sebastian	22	Hwy. 22/74th St. Inters. Impvts. (Fort Smith) (S)	-	Intersection Improvements	800 - TOTAL 640 - NHPP 160 - State	State	2024	FRONTIER
Study approved by AHC with MO 2019-075.									

2023-2026 STIP

JOB	COUNTY	ROUTE	TERMINI	LENGTH	TYPE WORK	ESTIMATED COST Funding Breakdown (in thousands)	AGENCY CARRYING OUT THE PROJECT	FFY	MPO
040792	Sebastian	45	Hwy. 45 Strs. & Apprs. (S)	-	Strs. & Apprs.	8,000 - TOTAL 6,400 - NHPP 1,600 - Amendment 101	State	2023	
040793	Sebastian	45	Ditch at L.M. 18.699 Str. & Apprs. (S)	-	Str. & Apprs.	2,900 - TOTAL 2,320 - NHPP 580 - State	State	2023	FRONTIER
040713	Sebastian	45	Hwy. 71 – Hwy. 255 (Ft. Smith) (S)	3.00	Major Widening	20,600 - TOTAL 12,640 - STBGP 3,160 - State 4,800 - Local	State	2024	FRONTIER
Partnering project. Locals to provide $4.8 million towards total project costs. County to assume ownership of a portion of Highway 45.									
040898	Sebastian	64	Hwy. 64 Arkansas River Bridge Deck Rehab. (S)	-	System Preservation	7,000 - TOTAL 7,000 - COVID	State	2023	FRONTIER
Total project cost to be split evenly with Oklahoma Department of Transportation; cost shown is Arkansas' portion. Arkansas Department of Transportation will take lead on project.									
040899	Sebastian	64	Hwy. 64 Arkansas River Bridge Painting (S)	-	System Preservation	2,000 - TOTAL 2,000 - COVID	State	2024	FRONTIER
Total project cost to be split evenly with Oklahoma Department of Transportation; cost shown is Arkansas' portion. Arkansas Department of Transportation will take lead on project.									
040781	Sebastian	71	Prairie Creek Str. & Apprs. (Hwy. 71) (S)	-	Str. & Apprs.	4,500 - TOTAL 900 - NHPP 3,600 - Amendment 101	State	2024	
040723	Sebastian	71B	Hwy. 271 – Hwy. 64 (Towson Ave.) (Fort Smith) (S)	3.80	System Preservation & Drainage Impvts.	12,500 - TOTAL 8,400 - NHPP 2,100 - State 2,000 - Local	State	2025	FRONTIER
Partnering project. City to contribute 16% of project costs up to $2.0M and assume ownership of a portion of Hwy. 71B.									
040908	Sebastian	96	Mill Creek Str. & Apprs. (S)	-	Str. & Apprs.	1,100 - TOTAL 176 - NHPP 704 - BFP 220 - State	State	2026	FRONTIER

2023-2026 STIP

JOB	COUNTY	ROUTE	TERMINI	LENGTH	TYPE WORK	ESTIMATED COST Funding Breakdown (in thousands)	AGENCY CARRYING OUT THE PROJECT	FFY	MPO
030604	Sevier	27	Saline River Str. & Apprs. (S)	-	Str. & Apprs.	7,300 - TOTAL 365 - NHPP 1,095 - BFP 5,840 - State	State	2025	
030412	Sevier	70	Hwy. 70 Strs. & Apprs. (S)	-	Strs. & Apprs.	12,100 - TOTAL 605 - NHPP 1,815 - BFP 9,680 - Amendment 101	State	2024	
030026	Sevier	71	Cossatot River – De Queen (S)	5.70	Major Widening and Strs. & Apprs.	30,500 - TOTAL 24,400 - NHPP 6,100 - State	State	2024	
050453	Sharp	63	Martins Creek Str. & Apprs. (S)	-	Str. & Apprs.	4,400 - TOTAL 704 - NHPP 2,816 - BFP 880 - State	State	2026	
050171	Sharp	175 & 175S	Hwy. 175 & Hwy. 175S Strs. & Apprs. (Cherokee Village) (S)	-	Strs. & Apprs.	2,700 - TOTAL 2,160 - NHPP 540 - State	State	2023	
110717	St. Francis	50, 75, & 357	N. E. St. Francis Co. Strs. & Apprs. (S)	-	Strs. & Apprs.	3,200 - TOTAL 2,560 - NHPP 640 - State	State	2023	
110752	St. Francis	70	Ditch at L.M. 17.388 Str. & Apprs. (S)	-	Str. & Apprs.	600 - TOTAL 96 - NHPP 384 - BFP 120 - State	State	2025	
110805	St. Francis	78	I-40 Str. & Apprs. (Hwy. 78) (Wheatley) (S)	-	Str. & Apprs.	3,100 - TOTAL 496 - NHPP 1,984 - BFP 620 - State	State	2024	

2023-2026 STIP

JOB	COUNTY	ROUTE	TERMINI	LENGTH	TYPE WORK	ESTIMATED COST Funding Breakdown (in thousands)	AGENCY CARRYING OUT THE PROJECT	FFY	MPO
070367	Union	82B	Hwy. 82B Improvements (El Dorado) (S)	3.89	Major Widening	24,200 - TOTAL 24,200 - State	State	2023	
Partnering project. City to assume ownership of Highway 82B upon completion of this project.									
070424	Union	167B	Hwy. 82B – Hwy. 167 (El Dorado) (S)	3.83	Pedestrian & Drainage Improvements	4,000 - TOTAL 4,000 - State	State	2024	
Partnering project. City to assume ownership of Highway 167B upon completion of this project.									
080614	Van Buren	16	Pee Dee Creek Str. & Apprs. (Clinton) (S)	-	Str. & Apprs.	3,500 - TOTAL 2,800 - NHPP 700 - State	State	2023	
080677	Van Buren	95	Bradley Branch Str. & Apprs. (S)	-	Str. & Apprs.	1,100 - TOTAL 176 - NHPP 704 - BFP 220 - State	State	2023	
040846	Washington	I-49	Hwy. 62 Intchng. Impvts. (Fayetteville) (F)	-	Interchange Improvements	49,800 - TOTAL 38,720 - NHPP 9,680 - State 1,400 - Local	State	2024	NARTS
Potential Partnering Project with City of Fayetteville.									
040785	Washington	16	Stone Bridge Rd. – East Roberts Rd. (Fayetteville) (S)	1.19	Major Widening	4,300 - TOTAL 3,440 - STBGP 860 - State	State	2023	NARTS
040866	Washington	45	Baron Fork & Fly Creek Strs. & Apprs. (S)	-	Strs. & Apprs.	8,000 - TOTAL 400 - NHPP 1,200 - BFP 6,400 - Amendment 101	State	2024	NARTS
040871	Washington	71	Rock Creek Str. & Apprs. (West Fork) (S)	-	Str. & Apprs.	5,900 - TOTAL 1,180 - STBGP 4,720 - Amendment 101	State	2024	NARTS

2023-2026 STIP

JOB	COUNTY	ROUTE	TERMINI	LENGTH	TYPE WORK	ESTIMATED COST Funding Breakdown (in thousands)	AGENCY CARRYING OUT THE PROJECT	FFY	MPO
040720	Washington	112	Poplar St. – Drake St. (Fayetteville) (S)	0.99	Major Widening	7,800 - TOTAL 6,240 - STBGP 1,560 - State	Local	2023	NARTS
Partnering project. City to assume ownership of a segment of Highway 112 upon completion of project.									
040746	Washington	112	Truckers Dr. – Howard Nickell Rd. (Fayetteville) (S)	1.42	Major Widening	16,000 - TOTAL 280 - STBGP >200K 500 - TAP 14,870 - CAP 350 - Local	State	2024	NARTS
Partnering Project. City to contribute $350,000 towards project costs and take ownership of a portion of Highway 71B.									
040752	Washington	112	Howard Nickell Rd. – Greathouse Springs Rd. (S)	1.37	Major Widening	24,100 - TOTAL 24,100 - AC	State	2026	NARTS
Renew Arkansas Highways Project. Project to be scheduled for construction as funds become available.									
040758	Washington	112	Greathouse Springs Rd. – Don Tyson Pkwy. Extension (S)	1.31	Major Widening	11,100 - TOTAL 11,100 - AC	State	2026	NARTS
Renew Arkansas Highways Project. Project to be scheduled for construction as funds become available.									
040860	Washington	112	Don Tyson Pkwy. Extension – Hwy. 412 (S)	1.70	Major Widening	21,800 - TOTAL 17,440 - STBGP 4,360 - Amendment 101	State	2024	NARTS
040909	Washington	170	West Fork White River Str. & Apprs. (West Fork) (S)	-	Str. & Apprs.	7,000 - TOTAL 1,120 - NHPP 4,480 - BFP 1,400 - State	State	2026	NARTS
Potential partnering project with City of West Fork. Project contingent on Department including pedestrian accommodations on new structure and City assuming ownership of a portion of Highway 170.									
040854	Washington	412	Hwy. 412/Klenc Rd. Inters. Impvts. (Tontitown) (S)	-	Intersection Improvements	400 - TOTAL 320 - STBGP >200K 80 - Local	State	2024	NARTS
040894	Washington	412	Hwy. 412 Impvts. (Springdale) (S)	2.49	Interchange & Intersection Improvements	11,100 - TOTAL 1,142 - Earmark 9,958 - CAP	State	2026	NARTS

2023-2026 STIP

JOB	COUNTY	ROUTE	TERMINI	LENGTH	TYPE WORK	ESTIMATED COST Funding Breakdown (in thousands)	AGENCY CARRYING OUT THE PROJECT	FFY	MPO
050477	White	64	UPRR Str. & Apprs. (Bald Knob) (S)	-	Str. & Apprs.	2,200 - TOTAL 352 - NHPP 1,408 - BFP 440 - State	State	2025	
110754	Woodruff	17	Cache River & Relief Strs. & Apprs. (S)	-	Str. & Apprs.	23,700 - TOTAL 3,528 - NHPP 15,432 - BFP 4,740 - State	State	2026	
110703	Woodruff	260	Locust Slough Str. & Apprs. (S)	-	Str. & Apprs.	800 - TOTAL 640 - NHPP 160 - State	State	2023	
080675	Yell	7	Hwys. 7/22/27 Inters. Impvts. (Dardanelle) (S)	-	Intersection Improvements & Pavement Preservation	8,200 - TOTAL 6,560 - NHPP 1,640 - State	State	2025	
080678	Yell	28	Browns & Porter Creeks Strs. & Apprs. (S)	-	Strs. & Apprs.	8,600 - TOTAL 5,024 - NHPP 1,856 - BFP 1,720 - State	State	2025	
080615	Yell	154	Petit Jean River Str. & Apprs. (S)	-	Str. & Apprs.	6,300 - TOTAL 5,040 - NHPP 1,260 - State	State	2023	
080618	Yell	154	Bayou Choate George Str. & Apprs. (S)	-	Str. & Apprs.	500 - TOTAL 400 - NHPP 100 - State	State	2023	
080684	Yell	154	Chickalah Creek Str. & Apprs. (S)	-	Str. & Apprs.	5,400 - TOTAL 270 - NHPP 810 - BFP 4,320 - State	State	2025	

2023-2026 STIP

JOB	COUNTY	ROUTE	TERMINI	LENGTH	TYPE WORK	ESTIMATED COST Funding Breakdown (in thousands)	AGENCY CARRYING OUT THE PROJECT	FFY	MPO
100512	Various	67	Walnut Ridge – Missouri State Line (Future I-57) P.E.	-	Project Development	100 - TOTAL 80 - NHPP 20 - Amendment 101	State	2025	
11X039	Various	62	Harrison – Salem (Passing Lanes) (S)	49.96	Passing Lanes	50,000 - TOTAL 50,000 - AC	State	2024	
Renew Arkansas Highways Project. Specific improvement locations to be determined.									
11X038	Various	I-69	Louisiana State Line – Mississippi State Line (Future I-69) P.E.	141.20	Project Development	100 - TOTAL 20 - NHPP 80 - Amendment 101	State	2024	
Renew Arkansas Highways Project.									
012410	Various	I-30, I-40, & I-440	Central AR – West Memphis ITS Impvts. Ph. 1 (S)	151.97	ITS Improvements	8,000 - TOTAL 7,200 - CRP Flex 800 - State	State	2023	CARTS WMATS
Project will install Dynamic Message Signs, CCTV cameras, Wrong-Way Detection, Real-Time Traffic Volume Reporting, and various Way Finding signs.									
012440	Various	70	Central AR – West Memphis ITS Impvts. Ph. 2 (S)	125.95	ITS Improvements	7,000 - TOTAL 1,400 - NHPP 4,900 - CRP Flex 700 - State	State	2025	CARTS WMATS
012384	Various	Various	Statewide Y-Inters. Safety Impvts. (S)	-	Intersection Improvements	4,200 - TOTAL 3,780 - HSIP 420 - State	State	2024	CARTS FRONTIER

Return to Table of Contents

Appendix A: Pavement Preservation Projects

Sorted by Route

A red route number indicates the highway is not part of the Arkansas Primary Highway Network (APHN).

Pavement preservation projects are shown for informational purposes. Actual locations are subject to change as schedules and priorities warrant. Any deviations from this list will not require a STIP Amendment.

2023-2026 STIP

JOB	COUNTY	ROUTE	TERMINI	LENGTH	TYPE WORK	EST. COST (in thousands)	AGENCY CARRYING OUT THE PROJECT	MPO
030585	Hempstead & Miller	I-30	Arkansas Welcome Center – Hwy. 67 (Sel. Secs.) (S)	9.78	Diamond Grinding	2,500	State	
070561	Clark	I-30	Gurdon Rest Area – Hwy. 26 (F)	12.30	2" Mill, 2" Overlay	7,500	State	
012369	Clark & Hot Spring	I-30	Caddo Valley – East (F)	8.00	2" Mill, 2" Overlay	8,800	State	
061760	Hot Spring	I-30	Social Hill Rest Area – Ouachita River (S)	4.16	UTBWC	1,200	State	
061750	Hot Spring & Saline	I-30	Rockport – Hwy. 70 (S)	10.75	Diamond Grinding	4,500	State	CARTS
061646	Pulaski & Saline	I-30	South St. – I-430 (Frontage Rd.) (S)	26.78	2" Overlay	8,300	State	CARTS
080648	Johnson & Pope	I-40	Hwy. 64 – Hwy. 331 (S)	19.85	2" Mill, 2" Overlay	16,400	State	
012362	Faulkner & Pulaski	I-40	Conway – North Little Rock (S)	22.35	2" Mill, 2" Overlay	16,200	State	CARTS
061684	Pulaski	I-40	Hwy. 67 – Hwy. 161 (F)	1.50	Reconstruction	11,500	State	CARTS
061766	Pulaski	I-40	Hwy. 67 – East (Preservation) (NLR) (S)	1.50	2" Overlay, Patching, UTBWC	4,800	State	CARTS
061687	Lonoke & Prairie	I-40	Hwy. 31 – East (S)	24.30	2" Mill, 2" Overlay	26,800	State	CARTS
110747	Monroe & St. Francis	I-40	Bayou DeView – Forrest City (Sel. Secs.) (S)	18.26	UTBWC	6,000	State	

2023-2026 STIP

JOB	COUNTY	ROUTE	TERMINI	LENGTH	TYPE WORK	EST. COST (in thousands)	AGENCY CARRYING OUT THE PROJECT	MPO
110798	Monroe & St. Francis	I-40	Brinkley – Goodwin (F)	12.16	2" Mill, 2" Overlay	13,200	State	
110745	St. Francis	I-40	Hwy. 38 – Shearerville (S)	16.46	UTBWC	5,200	State	
110711	Crittenden	I-40	Hwy. 131 – Mississippi River (S)	2.58	Grinding, Joint Rehab, Patching	400	State	WMATS
040845	Crawford	I-49	I-40 – Hwy. 282 Spur (F)	9.74	Silane	3,600	State	FRONTIER
040883	Washington	I-49	Crawford Co. Line – Hwy. 62 (Sel. Secs.) (S)	21.76	2" Overlay, UTBWC	30,800	State	NARTS
04X531	Washington	I-49	Hwy. 62 – Benton Co. Line (S)	11.84	UTBWC	8,700	State	NARTS
A40015	Washington	I-49	I-49 Frontage Roads Impvts. (Fayetteville) (S)	1.95	2" Overlay	800	State	NARTS
101108	Mississippi	I-55	Crittenden Co. Line – Bassett (S)	7.27	2" Mill, 2" Overlay	7,900	State	
101110	Mississippi	I-55	Hwy. 158 – Hwy. 148 (F)	5.60	2" Mill, 2" Overlay	6,100	State	
101077	Mississippi	I-55	Blytheville – Missouri State Line (S)	9.81	UTBWC	6,000	State	
061761	Pulaski & Saline	I-530	Bingham Rd. – Grant Co. Line (S)	7.32	2" Mill, 2" Overlay	5,100	State	CARTS
020734	Jefferson	I-530	Stagecoach Rd. – Hwy. 65B (S)	11.28	UTBWC	3,600	State	PBATS
040826	Crawford & Sebastian	I-540	Hwy. 22 – I-40 (Sel. Secs.) (S)	7.39	4" Mill, Overlay	12,000	State	FRONTIER
101072	Craighead	I-555 & 63	S. of Bono – Hwy. 91 (S)	2.16	Level Up, UTBWC	2,200	State	JATS

2023-2026 STIP

JOB	COUNTY	ROUTE	TERMINI	LENGTH	TYPE WORK	EST. COST (in thousands)	AGENCY CARRYING OUT THE PROJECT	MPO
020728	Arkansas	1 & 165	Hwy. 144 – Hwy. 1B (S)	15.76	2" Mill, 2" Overlay, Level Up, UTBWC	4,400	State	
02X273	Arkansas	1	Hwy. 1 – Monroe Co. Line (S)	14.06	2" Mill, 2" Overlay	4,900	State	
110766	Monroe	1	White River – Hwy. 39 (S)	9.37	2" Mill, 2" Overlay, Fog Seal	1,800	State	
110778	Phillips	1	Monroe Co. Line – Hwy. 318 (S)	5.37	2" Overlay, Level Up	1,800	State	
01X400	Phillips	1	Hwy. 318 – Hwy. 49 (S)	2.71	Microsurfacing	200	State	
110757	Lee & Phillips	1 & 1B	Hwy. 49 – Hwy. 243 (Sel. Secs.) (S)	18.63	2" Mill, 2" Overlay, Fog Seal, UTBWC	3,700	State	
110758	Lee	1 & 44	Marianna – North (Sel. Secs.) (S)	5.32	2" Mill, 2" Overlay, Thin Overlay (1"), UTBWC	3,900	State	
A10010	St. Francis	1B	Hwy. 1B Resurfacing (Forrest City) (S)	7.97	2" Mill, 2" Overlay, Joint Tape	5,200	State	
01X365	Cross	1	St. Francis Co. Line – Hwy. 350 (S)	1.03	UTBWC	600	State	
01X391	Cross	1	Hwy. 350 – Hwy. 64 (S)	6.33	Microsurfacing	1,300	State	
10X691	Poinsett	1	Cross Co. Line – Harrisburg (S)	8.42	Fog Seal	300	State	
101101	Poinsett	1	Hwy. 14 – Hwy. 158 (S)	6.05	2" Overlay, Level Up	2,500	State	
10X664	Poinsett	1	Hwy. 158 – Craighead Co. Line (S)	3.90	2" Mill, 2" Overlay	2,200	State	

2023-2026 STIP

JOB	COUNTY	ROUTE	TERMINI	LENGTH	TYPE WORK	EST. COST (in thousands)	AGENCY CARRYING OUT THE PROJECT	MPO
A20018	Desha	4 & 169	McGehee – Arkansas City (S)	11.84	2' Shoulders, 2" Overlay, Level Up, Thin Overlay (1")	2,700	State	
06X434	Pulaski	5	Otter Creek Rd. – I-430 (Little Rock) (S)	1.85	Microsurfacing	400	State	CARTS
050459	White	5	Cleburne Co. Line – South (Sel. Secs.) (S)	7.83	2" Overlay	3,200	State	
050436	Cleburne	5, 25, & 110	White Co. Line – Heber Springs (Sel. Secs.) (S)	10.35	2" Overlay, UTBWC	3,400	State	
05X243	Stone	5	S. of Cove Rd. – Hwy. 14 (S)	3.99	2" Mill, 2" Overlay	1,400	State	
05X238	Stone	5	Hwy. 14 – Hwy. 9 (Sel. Secs.) (S)	5.93	UTBWC	2,000	State	
070554	Union	7	Hwy. 167 – Hwy. 7B (S)	6.21	UTBWC	3,000	State	
07X219	Union	7B	Hwy. 7B Impvts. (Smackover) (S)	5.54	2" Overlay, Level Up	1,900	State	
070549	Ouachita	7	N. of Camden – Freeo Creek (S)	6.00	4' Shoulders, Level Up, UTBWC	2,000	State	
07X255	Dallas	7	Sparkman – Clark Co. Line (S)	9.53	2" Overlay, Chip Seal, Level Up	1,700	State	
070529	Clark	7	Hwy. 128 – Hwy. 51 (S)	7.42	Thin Overlay (1"), UTBWC	1,000	State	
070530	Clark	7	Caddo Valley – Hot Spring Co. Line (Sel. Secs.) (S)	3.91	UTBWC	700	State	
061649	Garland	7, 70B, & 270B	Hwys. 7, 70B, & 270B (Sel. Secs.) (Hot Springs) (S)	5.01	2" Mill, 2" Overlay	3,400	State	HSATS
08X279	Perry	7	Garland Co. Line – Yell Co. Line (S)	21.81	2" Overlay, Level Up	7,400	State	

JOB	COUNTY	ROUTE	TERMINI	LENGTH	TYPE WORK	EST. COST (in thousands)	AGENCY CARRYING OUT THE PROJECT	MPO
080656	Yell	7	Perry Co. Line – Ola (S)	5.81	2' Shoulders, 2" Overlay, Level Up	2,600	State	
08X275	Yell	7	Dardanelle – South (S)	8.64	2" Overlay, Level Up	3,600	State	
080657	Yell	7 & 22	Hwys. 7 & 22 Impvts. (Dardanelle) (S)	3.15	Mill, Overlay	1,200	State	
A80018	Pope	7, 124, & 326	Hwys. 7, 124, & 326 (Sel. Secs.) (S)	6.02	2' Shoulders, 2" Mill, 2" Overlay, Level Up	8,100	State	
080682	Pope	7	I-40 – Dover (S)	5.65	Hip Recycling, Microsurfacing	2,200	State	
080652	Pope	7	N. of Old Hwy. 7 – Newton Co. Line (S)	17.27	2" Overlay, Level Up	7,700	State	
090616	Newton	7	Hwy. 16 – Jasper (S)	14.70	2" Overlay	3,600	State	
090602	Boone	7	Harrison – Lead Hill (S)	15.40	2' Shoulders, 2" Overlay, UTBWC	3,100	State	
080646	Montgomery	8	Polk Co. Line – Caddo River (S)	6.27	2' Shoulders, 2" Overlay, Level Up	3,300	State	
070533	Clark	8	Pike Co. Line – Hwy. 53 (S)	12.81	2" Mill, Inlay, Overlay, UTBWC	3,400	State	
07X234	Dallas	8	Hwy. 7 – Hwy. 9 (S)	16.90	2' Shoulders, Microsurfacing	2,100	State	
07X231	Dallas	8	Princeton – Hwy. 79B (S)	18.41	2" Overlay	5,700	State	
07X242	Calhoun, Cleveland, & Dallas	8	Fordyce – Bradley Co. Line (S)	18.24	Level Up, UTBWC	5,000	State	

2023-2026 STIP

JOB	COUNTY	ROUTE	TERMINI	LENGTH	TYPE WORK	EST. COST (in thousands)	AGENCY CARRYING OUT THE PROJECT	MPO
020735	Ashley	8 & 133	Fountain Hill – South (Sel. Secs.) (S)	9.83	2" Overlay, Level Up	2,800	State	
020779	Ashley & Chicot	8	Hwy. 165 – Hwy. 65 (S)	17.47	2' Shoulders, 2" Overlay, Level Up, Sealing	3,900	State	
070546	Dallas	9	N. of Princeton – Hot Spring Co. Line (S)	11.52	2" Overlay	3,800	State	
08X295	Conway & Perry	9 & 64	Hwys. 9 & 64 Impvts. (Sel. Secs.) (S)	36.87	2" Mill, 2" Overlay, Fog Seal, Level Up	13,700	State	
05X275	Izard	9	Stone Co. Line – Brandenburg (S)	8.10	2' Shoulders, 2" Overlay	3,200	State	
050443	Izard	9	Brandenburg – Hwy. 69 (S)	11.26	2" Overlay	2,700	State	
050444	Izard	9	Hwy. 69 – Hwy. 56 (S)	6.41	UTBWC	1,400	State	
05X277	Fulton	9	Hwy. 62 – Hwy. 395 (Salem) (S)	1.22	2" Mill, 2" Overlay	400	State	
040830	Logan	10	Sebastian Co. Line – Magazine (Sel. Secs.) (S)	11.50	2" Mill, Chip Seal, Inlay, Level Up, Overlay, Patching, Sealing W, Thin Overlay (1")	3,700	State	
04X518	Logan	10	Hwy. 23 – Yell Co. Line (Sel. Secs.) (S)	8.91	2" Mill, 2" Overlay	4,200	State	
08X285	Yell	10	Logan Co. Line – East (S)	28.88	2" Mill, 2" Overlay, Level Up	10,300	State	
080649	Perry	10	Yell Co. Line – Perry (S)	18.28	Hip Recycling, Microsurfacing	2,700	State	

2023-2026 STIP

JOB	COUNTY	ROUTE	TERMINI	LENGTH	TYPE WORK	EST. COST (in thousands)	AGENCY CARRYING OUT THE PROJECT	MPO
11X032	Perry & Pulaski	10	Williams Jct. – Lake Maumelle (S)	7.54	1" Mill, 2" Mill, 2" Overlay	3,400	State	CARTS
06X445	Pulaski	10	Lake Maumelle – Goodson Rd. (S)	8.07	1" Mill, 2" Overlay	6,400	State	CARTS
061669	Pulaski	10	Goodson Rd. – Chenal Pkwy. (Little Rock) (S)	3.64	Level Up, UTBWC	1,200	State	CARTS
061670	Pulaski	10	Chenal Pkwy. – Taylor Loop Rd. (Little Rock) (S)	2.80	2" Mill, 2" Overlay	2,000	State	CARTS
06X491	Pulaski	10	Mississippi Ave. – Perryville Rd. (Little Rock) (S)	0.65	UTBWC	400	State	CARTS
06X433	Pulaski	10	Perryville Rd. – Beechwood St. (Little Rock) (S)	1.58	2" Mill, 2" Overlay	1,100	State	CARTS
06X458	Pulaski	10	Allsopp Park Rd. – N. Schiller St. (Little Rock) (S)	1.43	2" Mill, 2" Overlay	1,100	State	CARTS
050460	White	11	E. of Griffithville – Hwy. 367 (S)	11.78	2' Shoulders, 2" Overlay	4,600	State	
09X443	Benton	12	Artillery Rd. – Wheatgrass Blvd. (Bentonville) (S)	4.93	2" Overlay	1,300	State	NARTS
061659	Lonoke	13	Jefferson Co. Line – Hwy. 70 (S)	21.12	2" Overlay	6,500	State	
05X255	White	13 & 267	Hwy. 31 – Lonoke Co. Line (S)	4.28	2" Overlay	1,300	State	
09X431	Searcy	14	Marion Co. Line – Big Flat (S)	15.60	2" Overlay	4,800	State	
09X414	Baxter	14	Big Flat – Stone Co. Line (S)	7.43	2" Overlay	2,300	State	
050458	Stone	14	Hwy. 9 – Independence Co. Line (S)	22.18	UTBWC	3,900	State	
05X246	Independence	14	Stone Co. Line – Hwy. 25 (S)	6.08	2' Shoulders, 2" Overlay	2,400	State	

2023-2026 STIP

JOB	COUNTY	ROUTE	TERMINI	LENGTH	TYPE WORK	EST. COST (in thousands)	AGENCY CARRYING OUT THE PROJECT	MPO
05X267	Independence	14	Hwy. 167 – Oil Trough (S)	14.05	1" Mill, 2" Overlay	4,900	State	
10X679	Poinsett	14	Jackson Co. Line – Hwy. 49 (S)	2.20	2" Overlay, Level Up	700	State	
101102	Poinsett	14	Waldenburg East & West (Sel. Secs.) (S)	6.05	2" Overlay, Level Up	5,000	State	
101104	Poinsett	14	Hwy. 163 – I-555 (S)	13.40	2" Overlay	3,200	State	
020749	Jefferson	15	Hwy. 31 – North (S)	3.84	Level Up, Sealing	500	State	
06X436	Lonoke	15	Jefferson Co. Line – Hwy. 165 (S)	4.07	Level Up, UTBWC	1,100	State	
061660	Lonoke	15	Hwy. 70 – Hwy. 89 (S)	5.41	Level Up, UTBWC	1,200	State	CARTS
090592	Benton	16 & 59	Hwys. 16 & 59 (Sel. Secs.) (S)	12.92	2' Shoulders, 2" Overlay	4,600	State	NARTS
04X471	Washington	16	Benton Co. Line – Salem Rd. (S)	12.94	2" Mill, 2" Overlay	5,700	State	NARTS
A90011	Madison	16 & 23	Combs – Huntsville (S)	27.92	2' Shoulders, 2" Overlay, UTBWC	8,000	State	
05X265	Cleburne	16	W. of Valley View Rd. – W. of Good Springs Rd. (S)	1.28	2' Shoulders, Level Up, UTBWC	500	State	
05X279	White	16	Cleburne Co. Line – Joe Vingon Dr. (S)	1.87	2' Shoulders, 2" Mill, 2" Overlay	800	State	
05X247	White	16	Bur Oak Rd. – S. of Crook Rd. (S)	1.21	Level Up, UTBWC	500	State	
05X251	White	16	S. of Crook Rd. – N. of Covington Rd. (Sel. Secs.) (S)	8.63	2' Shoulders, UTBWC	1,600	State	
05X263	White	16	Hwy. 67B – Hwy. 13 (Searcy) (S)	2.04	2" Mill, 2" Overlay	1,200	State	

2023-2026 STIP

JOB	COUNTY	ROUTE	TERMINI	LENGTH	TYPE WORK	EST. COST (in thousands)	AGENCY CARRYING OUT THE PROJECT	MPO
05X242	Jackson	18, 18S, & 980	Hwys. 18, 18S & 980 Impvts. (Jackson Co.) (S)	4.55	Level Up, UTBWC	1,300	State	
10X623	Craighead	18	Hwy. 49 – East (Sel. Secs.) (Jonesboro) (S)	3.02	Microsurfacing	600	State	JATS
101092	Mississippi	18	Holland St. – I-55 (Blytheville) (S)	1.46	2" Mill, 2" Overlay	1,000	State	
10X654	Mississippi	18	E. of I-55 – Hwy. 312 (S)	2.27	Level Up, UTBWC	1,600	State	
07X215	Columbia	19	Louisiana State Line – Hwy. 79B (S)	17.99	2" Overlay, Level Up	6,200	State	
030570	Nevada	19	Hwy. 371 – Hwy. 29 (S)	8.59	2" Mill, 2" Overlay	3,700	State	
030578	Nevada & Pike	19	Hwy. 29 – North (S)	5.34	2" Overlay, Level Up	1,800	State	
090617	Newton	21	Johnson Co. Line – Hwy. 16 (S)	14.45	2" Overlay, Chip Seal, Level Up	3,100	State	
09X450	Carroll	21	Berryville – North (S)	6.44	Microsurfacing	600	State	
090611	Carroll	21	Indian Creek – Missouri State Line (S)	9.69	2' Shoulders, 2" Overlay	3,800	State	
04X513	Sebastian	22 & 64	Oklahoma State Line – I-540 (Fort Smith) (S)	4.02	2" Mill, 2" Overlay	3,100	State	FRONTIER
040837	Sebastian	22	Bloomer – Franklin Co. Line (S)	4.13	2" Overlay, Level Up	1,800	State	FRONTIER
040911	Logan	22	Hwy. 23 – Carbon City (S)	4.46	2" Mill, 2" Overlay	2,400	State	
012364	Logan & Yell	22	Subiaco – Dardanelle (Sel. Secs.) (S)	18.41	2" Overlay, Level Up	6,900	State	
04X460	Franklin & Logan	23	Hwy. 22 – South (S)	6.63	2" Mill, 2" Overlay	2,300	State	

2023-2026 STIP

JOB	COUNTY	ROUTE	TERMINI	LENGTH	TYPE WORK	EST. COST (in thousands)	AGENCY CARRYING OUT THE PROJECT	MPO
04X489	Franklin	23	Hwy. 64 – I-40 (S)	3.58	2" Mill, 2" Overlay	1,300	State	
09X403	Carroll	23	Madison Co. Line – Hwy. 62 (S)	7.30	Hip Recycling, Level Up, UTBWC	2,600	State	
030571	Nevada	24 & 371	I-30 – East (Sel. Secs.) (S)	15.85	2" Overlay, Level Up	5,700	State	
030572	Nevada	24	Hwy. 53 – Ouachita Co. Line (S)	7.11	Chip Seal, Microsurfacing	800	State	
070550	Ouachita	24	Nevada Co. Line – Hwy. 57 (S)	5.49	Thin Overlay (1") Or UTBWC	700	State	
080639	Faulkner	25	N. of Beaver Fork Lake – Hwy. 65 (S)	9.02	2" Overlay, Left Turn Lane	2,900	State	CARTS
05X268	Independence	25	St. Louis St. – E. of Mt. Hermon Rd. (S)	9.98	2' Shoulders, Level Up, UTBWC	3,200	State	
030579	Pike	26	Murfreesboro – Delight (S)	10.80	2" Overlay, Level Up	3,400	State	
07X218	Clark	26	Antoine – East (S)	6.03	Thin Overlay (1")	1,000	State	
070534	Clark	26	Hwy. 53 – Hwy. 51 (S)	4.85	Thin Overlay (1") Or UTBWC	600	State	
030582	Sevier	27	Hwy. 71 – Howard Co. Line (S)	7.59	2" Overlay, Leveling, Patching	2,400	State	
030558	Howard	27	Sevier Co. Line – Nashville (S)	11.08	2" Mill, 2" Overlay	3,400	State	
030557	Hempstead & Pike	27	Howard Co. Line – Murfreesboro (S)	10.70	2" Overlay	2,800	State	

2023-2026 STIP

JOB	COUNTY	ROUTE	TERMINI	LENGTH	TYPE WORK	EST. COST (in thousands)	AGENCY CARRYING OUT THE PROJECT	MPO
030580	Pike	27	Prairie Creek – Hwy. 70 (S)	7.61	2" Overlay	2,200	State	
08X302	Montgomery	27	Norman – Mt. Ida (S)	8.45	Level Up, UTBWC	2,400	State	
08X283	Montgomery	27	Hwy. 270 – Yell Co. Line (S)	16.94	Chip Seal, Level Up, UTBWC	3,300	State	
090619	Searcy	27	Van Buren Co. Line – Hwy. 65 (S)	23.40	Level Up, Sealing	3,000	State	
080659	Yell	28	Fourche La Fave River – West of Rover (S)	9.12	2" Overlay, Level Up	4,200	State	
03X421	Lafayette	29 & 160	Hwys. 29 & 160 Impvts. (Lafayette Co.) (S)	13.39	2' Shoulders, 2" Overlay, Level Up	4,600	State	
03X391	Hempstead & Lafayette	29	Lewisville – Hope (S)	22.04	2" Overlay	8,600	State	
030549	Hempstead	29 & 278	Hope Bypass Impvts. (S)	6.26	2" Mill, 2" Overlay	2,600	State	
03X457	Hempstead	29	Co. Rd. 16 – Blevins (S)	3.22	2" Overlay	1,000	State	
03X388	Hempstead	29B & 73	Hwys. 29B & 73 Impvts. (Hempstead Co.) (S)	7.42	2" Mill, 2" Overlay	2,600	State	
050461	White	31	Hwy. 67 – Hwy. 5 (Sel. Secs.) (S)	7.89	2" Overlay, Level Up, Sealing	1,800	State	
030562	Little River	32	Ashdown – Hwy. 317 (S)	7.00	2" Overlay, Level Up	2,700	State	
03X340	Hempstead & Howard	32	Millwood Dam – Saratoga (S)	4.74	2" Overlay, Level Up	1,600	State	
061667	Prairie	33	Monroe Co. Line – Hwy. 302 (S)	5.45	2' Shoulders, 2" Overlay	1,700	State	

2023-2026 STIP

JOB	COUNTY	ROUTE	TERMINI	LENGTH	TYPE WORK	EST. COST (in thousands)	AGENCY CARRYING OUT THE PROJECT	MPO
110793	Woodruff	33	Hwy. 260 – Hwy. 64 (S)	3.03	UTBWC	400	State	
101087	Lawrence	34	Walnut Ridge – East (S)	5.93	2' Shoulders, 2" Overlay, Level Up	2,000	State	
061675	Saline	35 & 88	Hwys. 35 & 88 Impvts. (Benton) (S)	4.92	2" Mill, 2" Overlay	1,500	State	CARTS
020745	Grant	35	Saline Co. Line – Hwy. 167B (S)	13.46	2' Shoulders, UTBWC	1,800	State	
012363	Cleveland & Drew	35	Big Creek – Hwy. 425 (Sel. Secs.) (S)	17.54	2' Shoulders, 2" Overlay	5,900	State	
050450	Jackson	37	Hwy. 18 – Independence Co. Line (Sel. Secs.) (S)	20.36	2' Shoulders, 2" Overlay, Level Up	8,400	State	
06X427	Lonoke	38	Hwy. 367 – Prairie Co. Line (S)	11.76	Level Up, UTBWC	3,500	State	CARTS
110794	Woodruff	38	Prairie Co. Line – Hwy. 17 (S)	6.26	UTBWC	800	State	
110750	Cross	42	Hickory Ridge – Gum Slough (S)	3.56	2' Shoulders, Chip Seal, Level Up	700	State	
A10014	Desha & Phillips	44	Snow Lake – Elaine (S)	24.16	Chip Seal, Level Up	6,300	State	
110779	Phillips	44	Hwy. 20 – Lake View (S)	6.99	Level Up, Sealing	1,400	State	
04X479	Sebastian	45	Bear Hollow Rd. – Hwy. 71 (S)	6.49	2' Shoulders, 2" Mill, 2" Overlay	2,600	State	FRONTIER
04X433	Washington	45	Hwy. 265 – Madison Co. Line (S)	12.57	2" Mill, 2" Overlay	4,500	State	NARTS

2023-2026 STIP

JOB	COUNTY	ROUTE	TERMINI	LENGTH	TYPE WORK	EST. COST (in thousands)	AGENCY CARRYING OUT THE PROJECT	MPO
070547	Dallas	48	Hwy. 9 – Hwy. 229 (S)	4.90	2" Overlay, 4' Shoulders, Level Up	2,600	State	
10X645	Clay	49	Hwy. 62 – Hwy. 90 (S)	13.64	Level Up, UTBWC	3,800	State	
10X698	Clay & Greene	49	Rector – Marmaduke (S)	6.42	UTBWC	1,600	State	
10X663	Greene	49	Hwy. 412B – Hwy. 49 (Paragould) (S)	0.38	Level Up, UTBWC	300	State	
101083	Greene	49	Marmaduke – Paragould (Sel. Secs.) (S)	11.00	Level Up, UTBWC	3,800	State	
101071	Craighead	49	Paragould Dr. – Hwy. 18 (Sel. Secs.) (Jonesboro) (S)	3.50	2" Mill, Inlay, Overlay, Thin Overlay (1")	2,200	State	JATS
101081	Craighead & Poinsett	49	Hwy. 226 – Hwy. 14 (Sel. Secs.) (S)	14.31	2" Overlay	3,500	State	JATS
101105	Poinsett	49	Hwy. 214 – Cross Co. Line (S)	3.10	2" Overlay	700	State	
01X362	Cross	49	Hickory Ridge – Hwy. 64 (S)	9.76	Level Up, UTBWC	2,700	State	
110753	Cross	49	Hwy. 64 – Woodruff Co. Line (S)	2.83	Thin Overlay (1")	400	State	
01X359	Woodruff	49	Cross Co. Line – Co. Rd. 599 (S)	3.19	2" Overlay	1,000	State	
110795	Woodruff	49	North of Hunter – Monroe Co. Line (S)	7.10	2" Overlay	1,700	State	
01X368	Monroe	49	Woodruff Co. Line – Hwy. 17 (S)	5.86	UTBWC	1,400	State	
110769	Monroe	49	Hwy. 17 – Hwy. 70 (Brinkley) (S)	2.69	2" Mill, 2" Overlay, UTBWC	1,900	State	
110770	Monroe	49	Hwy. 70 – Hwy. 39 (S)	16.21	2" Mill, 2" Overlay	7,300	State	

2023-2026 STIP

JOB	COUNTY	ROUTE	TERMINI	LENGTH	TYPE WORK	EST. COST (in thousands)	AGENCY CARRYING OUT THE PROJECT	MPO
110773	Monroe	49	Hwy. 362 – Phillips Co. Line (S)	3.69	2" Overlay, Level Up	2,000	State	
01X376	Phillips	49	Monroe Co. Line – Co. Rd. 625 (S)	4.38	Level Up, UTBWC	1,200	State	
110781	Phillips	49	Hwy. 39 – Hwy. 1 (Sel. Sec.) (S)	1.20	Level Up, UTBWC	700	State	
01X373	St. Francis	50	Hwy. 38 – Hwy. 79 (S)	14.58	2' Shoulders, 2" Overlay, Level Up	6,200	State	
01X354	Crittenden	50	I-55 – Hwy. 77 (S)	10.11	2' Shoulders, 2" Overlay	4,000	State	
070535	Clark	51	I-30 – 26th St. (Arkadelphia) (S)	0.79	2" Mill, 2" Overlay	600	State	
07X241	Clark	53	Gurdon – Nevada Co. Line (S)	8.24	Microsurfacing	800	State	
A20019	Jefferson	54	Hwy. 79 – Grant Co. Line (S)	10.39	2" Overlay, Level Up	4,500	State	PBATS
050445	Izard	56	Hwy. 5 – Hwy. 223 (S)	2.84	UTBWC	400	State	
05X269	Izard	56	Hwy. 223 – Brockwell (S)	11.46	2' Shoulders, Thin Overlay (1")	2,700	State	
050448	Izard & Sharp	56	Hwy. 9 – Hwy. 167 (S)	20.17	2" Overlay	4,900	State	
09X415	Benton	59	Gentry – Siloam Springs (S)	5.95	2" Overlay	4,500	State	NARTS
09X423	Benton	59B	Hwy. 59B Impvts. (Gentry) (S)	0.88	2" Overlay	300	State	NARTS
040877	Washington	59	Hwy. 62 – Hwy. 45 (S)	6.04	2" Overlay, Level Up	2,000	State	NARTS
04X496	Crawford	59	Washington Co. Line – South (S)	13.47	2" Mill, 2" Overlay	4,700	State	

2023-2026 STIP

JOB	COUNTY	ROUTE	TERMINI	LENGTH	TYPE WORK	EST. COST (in thousands)	AGENCY CARRYING OUT THE PROJECT	MPO
040827	Crawford	59	Cedarville – Van Buren (Sel. Secs.) (S)	12.45	2" Mill, 2" Overlay, Inlay, Overlay, Scrub Seal	4,600	State	FRONTIER
080640	Faulkner	60 & 65B	Hwys. 60 & 65B (Sel. Secs.) (Conway) (S)	8.71	2" Mill, Inlay, Overlay	5,600	State	CARTS
10X635	Mississippi	61	Osceola – Co. Rd. 474 (S)	7.30	Level Up, UTBWC	2,000	State	
10X686	Mississippi	61	Co. Rd. 474 – E. Plantation Rd. (S)	1.73	Fog Seal	100	State	
10X638	Mississippi	61	Hwy. 148 – Blytheville (S)	6.26	Level Up, UTBWC	4,300	State	
04X480	Washington	62	Oklahoma State Line – Prairie Grove (S)	12.46	2" Mill, 2" Overlay	4,900	State	NARTS
040841	Washington	62 & 170	Hwys. 62 & 170 (Sel. Secs.) (S)	10.81	2" Mill, 2" Overlay, Level Up, UTBWC	6,500	State	NARTS
090595	Benton	62	I-49 – Avoca (S)	8.00	UTBWC	2,600	State	NARTS
090596	Benton	62	Avoca – Garfield (S)	6.39	Microsurfacing	1,300	State	NARTS
09X385	Carroll	62	Berryville – Co. Rd. 704 (S)	2.62	2" Mill, 2" Overlay	2,100	State	
09X433	Carroll	62	Co. Rd. 704 – Willow Rd. (S)	3.58	Microsurfacing	800	State	
09X400	Carroll	62	Green Forest – East (S)	2.16	2" Overlay	1,600	State	
09X409	Marion	62	Yellville – West (S)	4.61	2" Overlay	2,000	State	
090615	Marion	62	W. of Hwy. 202 – Hwy. 14 (Yellville) (S)	2.10	2" Overlay	500	State	
09X381	Marion	62	Yellville – East (S)	4.39	2" Overlay	1,700	State	

2023-2026 STIP

JOB	COUNTY	ROUTE	TERMINI	LENGTH	TYPE WORK	EST. COST (in thousands)	AGENCY CARRYING OUT THE PROJECT	MPO
090649	Baxter & Marion	62B	Hwy. 62B Impvts. (Cotter) (S)	2.62	2" Mill, 2" Overlay	800	State	
090590	Baxter	62	Mountain Home – Fulton Co. Line (S)	12.10	2" Overlay	5,000	State	
09X419	Baxter	62B	Hwy. 62B Impvts. (Mountain Home) (S)	4.65	UTBWC	2,800	State	
10X627	Randolph	62	Imboden – Rogers Rd. (S)	6.31	UTBWC	1,600	State	
10X632	Randolph	62	Rogers Rd. – Hwy. 67 (S)	6.31	UTBWC	2,100	State	
10X662	Clay	62	Corning – Hwy. 135 (S)	4.28	Level Up, UTBWC	1,200	State	
10X619	Clay	62	Hwy. 135 – East (S)	2.08	UTBWC	500	State	
10X648	Clay	62	E. of Co. Rd. 307 – E. of Co. Rd. 327 (S)	7.98	2" Mill, 2" Overlay	2,800	State	
101067	Clay	62	Hwy. 139 – East (S)	1.23	2" Overlay	800	State	
10X631	Clay	62	E. of Pollard – N. Seventh Ave. (Piggott) (S)	4.18	2" Overlay, Level Up	2,100	State	
050438	Fulton	63	Hwy. 342 – Sharp Co. Line (S)	12.52	2" Overlay, Level Up	6,100	State	
050455	Sharp	63	Hwy. 58 – Lawrence Co. Line (S)	5.38	2" Overlay, Level Up	3,000	State	
06X435	Prairie	63	Arkansas Co. Line – Hwy. 70 (S)	14.63	1" Mill, 2" Overlay	7,100	State	
070523	Bradley	63	Cleveland Co. Line – Warren (S)	5.05	2" Mill, 2" Overlay	3,100	State	
07X222	Bradley	63	Hwy. 278 – Hermitage (S)	11.92	Level Up, UTBWC	5,100	State	
070524	Bradley	63	Hermitage – West (S)	13.04	Level Up, UTBWC	3,200	State	

2023-2026 STIP

JOB	COUNTY	ROUTE	TERMINI	LENGTH	TYPE WORK	EST. COST (in thousands)	AGENCY CARRYING OUT THE PROJECT	MPO
07X209	Union	63	Ouachita River – Webb Rd. (S)	13.30	Level Up, UTBWC	4,200	State	
04X426	Sebastian	64	Hwy. 22 – Crawford Co. Line (Fort Smith) (S)	5.58	2" Mill, 2" Overlay, Concrete	3,500	State	FRONTIER
04X486	Crawford	64	Sebastian Co. Line – I-540 (Van Buren) (S)	2.50	2" Mill, 2" Overlay	1,900	State	FRONTIER
04X452	Crawford	64	Alma – East (S)	5.90	2" Mill, 2" Overlay, UTBWC	2,300	State	FRONTIER
04X438	Crawford	64	Georgia Ridge Dr. – Old Graphic St. (S)	2.12	UTBWC	500	State	
04X427	Crawford	64	Old Graphic St. – Franklin Co. Line (S)	3.19	UTBWC	800	State	
040829	Franklin	64	Ozark – Altus (S)	7.15	2" Mill, 2" Overlay, 4" Overlay	3,500	State	
04X475	Franklin	64	Johnson Co. Line – West (S)	4.32	Chip Seal, Level Up	300	State	
08X298	Johnson	64	Franklin Co. Line – Clarksville (S)	14.57	Hip Recycling, Level Up, Microsurfacing, UTBWC	3,300	State	
08X284	Pope	64	Johnson Co. Line – Hwy. 326 (S)	7.83	Hip Recycling, Microsurfacing	1,300	State	
080654	Pope	64	Hwy. 326 – El Paso Ave. (Russellville) (S)	2.70	Microsurfacing	400	State	
080655	Pope	64	Atkins – Conway Co. Line (S)	4.96	2" Overlay, Level Up	1,800	State	
08X290	Conway	64	Pope Co. Line – Faulkner Co. Line (Sel. Secs.) (S)	15.88	Hip Recycling, Microsurfacing	2,700	State	

2023-2026 STIP

JOB	COUNTY	ROUTE	TERMINI	LENGTH	TYPE WORK	EST. COST (in thousands)	AGENCY CARRYING OUT THE PROJECT	MPO
08X265	Faulkner	64	Hwy. 65B – Ingram St. (Drainage Impvts.) (Conway) (S)	0.25	2" Overlay, Drainage Impvts.; 2" Mill	1,100	State	CARTS
05X274	White	64, 167, & 367	Hwys. 64, 167 & 367 Impvts. (White Co.) (S)	7.92	1" Mill, 2" Mill, 2" Overlay	6,200	State	
110756	Cross & Woodruff	64	White Co. Line – Crittenden Co. Line (Sel. Secs.) (S)	52.75	Fog Seal	2,800	State	
110739	Crittenden	64	Lansing – I-55 (S)	11.17	2" Mill, 2" Overlay, Fog Seal	5,200	State	WMATS
01X394	Crittenden	64B	Hwy. 50 – Hwy. 64 (S)	1.28	2' Shoulders, Thin Overlay (1")	300	State	
090603	Boone	65	Missouri State Line – Hwy. 62 (S)	13.92	2" Overlay	6,700	State	
090608	Boone	65	Hwy. 65B – Maxie Camp Rd. (S)	4.33	Microsurfacing	900	State	
090609	Boone & Newton	65	Hwy. 206 – Hwy. 123 (S)	3.15	2" Overlay	1,000	State	
090620	Searcy	65	Buffalo River – S. of Hwy. 74 (S)	6.37	2" Overlay	2,100	State	
09X384	Searcy	65	Hwy. 27 – South Mountain Rd. (S)	1.61	Level Up, UTBWC	900	State	
020783	Chicot	65	Desha Co. Line – South (S)	11.30	2" Mill, 2" Overlay	6,000	State	
02X253	Chicot	65	Hwy. 144 – Hwy. 82 (S)	3.81	Thin Overlay (1")	1,200	State	
02X282	Chicot	65 & 82	Hwy. 159 – Mississippi River Bridge (S)	7.18	2" Mill, 2" Overlay	6,100	State	
02X300	Chicot	65	Hwy. 82 – Louisiana St. Line (Sel. Secs.) (S)	17.61	2" Overlay	5,500	State	

2023-2026 STIP

JOB	COUNTY	ROUTE	TERMINI	LENGTH	TYPE WORK	EST. COST (in thousands)	AGENCY CARRYING OUT THE PROJECT	MPO
012365	Searcy & Stone	66	Leslie – South Sylamore Creek (S)	22.09	2" Overlay	5,400	State	
03X379	Miller	67	Arkansas Blvd. – Hwy. 108 (S)	4.40	Diamond Grinding	500	State	TUTS
03X409	Miller	67	Hwy. 108 – Co. Rd. 112 (S)	7.00	Diamond Grinding	800	State	
030565	Miller	67	S. of UPRR Overpass – Red River (S)	2.53	2" Mill, 2" Overlay	900	State	
03X435	Hempstead	67	Hope – Hwy. 278 (S)	1.25	UTBWC	300	State	
03X361	Hempstead	67	Hwy. 278B – Hwy. 278 (Hope) (S)	1.21	UTBWC	400	State	
030573	Nevada	67	Garland Creek – Clark Co. Line (S)	6.25	2" Overlay, Level Up	2,900	State	
07X221	Clark	67	Nevada Co. Line – Hwy. 53 (S)	9.12	2" Overlay, Level Up	3,100	State	
06X492	Hot Spring	67	Friendship – Central (S)	8.51	1" Mill, 2" Overlay	3,000	State	
061657	Hot Spring	67	Francois Rd. – Saline Co. Line (S)	5.33	2" Overlay	1,700	State	
AX0002	Lonoke & White	67	Hwy. 67 Preservation Treatment	6.58	Diamond Grinding	1,700	State	CARTS
101068	Clay	67	Hwy. 328 – Missouri State Line (S)	4.00	UTBWC	700	State	
05X254	Jackson & White	67	Hwy. 64 – Hwy. 17 (Hwy. 67 Ramps) (S)	20.96	2" Mill, 2" Overlay, Diamond Grinding	7,000	State	
05X276	Independence	69	Limedale Junction – White Dr. (S)	3.73	2" Mill, 2" Overlay	1,900	State	
05X232	Independence	69B	Hwy. 69 – Hwy. 167 (Batesville) (S)	2.25	2" Mill, 2" Overlay	800	State	
050440	Independence	69	Hwy. 167 – Hwy. 394 (Batesville) (S)	3.79	2" Overlay	1,500	State	

2023-2026 STIP

JOB	COUNTY	ROUTE	TERMINI	LENGTH	TYPE WORK	EST. COST (in thousands)	AGENCY CARRYING OUT THE PROJECT	MPO
050442	Independence & Jackson	69	Hwy. 122 – Hwy. 14 (S)	12.97	2" Overlay	3,100	State	
03X341	Sevier	70B	Hwy. 70 – Hwy. 41 (De Queen) (S)	3.32	2" Mill, 2" Overlay	1,200	State	
030561	Howard & Pike	70	Hwy. 278 – Hwy. 369 (S)	8.79	2" Overlay	2,100	State	
03X427	Pike	70	Hwy. 369 – Kirby (S)	14.43	2" Overlay, Level Up	4,900	State	
061648	Garland	70	Hwy. 227 – Hwy. 270 (S)	6.29	2" Mill, 2" Overlay	4,500	State	HSATS
06X423	Pulaski	70	I-430 – Brodie Creek (Little Rock) (S)	2.04	2" Mill, 2" Overlay	900	State	CARTS
06X475	Pulaski	70	Asher Ave. – Broadway St. (Little Rock) (S)	2.26	2" Mill, 2" Overlay	1,500	State	CARTS
06X460	Pulaski	70	Hwy. 365 – Cornish St. (S)	1.35	2" Mill, 2" Overlay	1,000	State	CARTS
01X380	St. Francis	70	Hwy. 38 – Beaver Slough (S)	6.92	UTBWC	1,700	State	
A10013	Crittenden	70 & 77	Hwys. 70 & 77 Impvts. (Marion & West Memphis) (S)	7.69	2" Mill, 2" Overlay, Inlay	4,800	State	WMATS
03X405	Miller	71	Louisiana State Line – Boggy Creek (S)	15.20	2" Overlay, Level Up	5,200	State	
03X360	Miller	71	Boggy Creek – Co. Rd. 245 (S)	5.39	2" Mill, 2" Overlay, Level Up	1,800	State	
03X448	Miller	71	Hwy. 67 – W. 10th St. (Texarkana) (S)	0.21	Diamond Grinding	100	State	TUTS
030567	Miller	71	Hwy. 296 North & South (State Line Rd.) (Texarkana) (S)	1.33	2" Mill, 2" Overlay	1,100	State	TUTS
030563	Little River	71	Hwy. 108 – Wilton (S)	4.11	2" Overlay	1,900	State	

2023-2026 STIP

JOB	COUNTY	ROUTE	TERMINI	LENGTH	TYPE WORK	EST. COST (in thousands)	AGENCY CARRYING OUT THE PROJECT	MPO
030564	Little River & Sevier	71	Wilton – Winters Creek (S)	6.37	2" Overlay	1,900	State	
030583	Sevier	71	Johns Branch – Lockesburg (S)	4.49	2" Overlay	1,100	State	
030584	Sevier	71	Hwy. 70 – Polk Co. Line (S)	10.72	2" Mill, 2" Overlay, Level Up	3,500	State	
040831	Polk & Scott	71	Sevier Co. Line – "Y" City (Sel. Secs.) (S)	39.34	2" Mill, 2" Overlay, Level Up, Leveling, Patching, Scrub Seal	14,800	State	
A40017	Logan & Scott	71 & 71B	Hwys. 71 & 71B (Sel. Secs.) (S)	19.55	2" Mill, 2" Overlay, Level Up	8,100	State	
04X441	Scott	71 & 272	Hwys. 71 & 272 Impvts. (Waldron) (S)	4.27	2" Mill, 2" Overlay	1,700	State	
04X469	Scott	71B	Hwy. 80 – Hwy. 71 (S)	2.56	2" Overlay	800	State	
040884	Crawford	71	I-40 – Hwy. 282 (S)	4.12	2" Overlay	1,500	State	FRONTIER
040881	Washington	71	Crawford Co. Line – Hwy. 74 (S)	6.88	2" Mill, 2" Overlay	2,100	State	NARTS
040880	Washington	71	Hwy. 170 – Hwy. 71B (S)	7.11	2" Overlay	3,400	State	NARTS
A40012	Washington	71B	I-49 – Benton Co. Line (Sel. Secs.) (S)	8.06	2" Mill, 2" Overlay	8,000	State	NARTS
090597	Benton	71B	Washington Co. Line – Hwy. 94 (S)	8.56	2" Mill, 2" Overlay	6,200	State	NARTS
090599	Benton	72	Hwy. 94 – Guthrie Rd. (Pea Ridge) (S)	1.61	2" Overlay	600	State	NARTS

2023-2026 STIP

JOB	COUNTY	ROUTE	TERMINI	LENGTH	TYPE WORK	EST. COST (in thousands)	AGENCY CARRYING OUT THE PROJECT	MPO
03X338	Hempstead & Howard	73	Saratoga – Hope (S)	18.51	2" Overlay, Level Up	6,200	State	
10X670	Mississippi	77	Hwy. 18 – South (S)	2.09	2' Shoulders, 2" Overlay, Level Up	900	State	
110740	Crittenden	77	I-555 – Hwy. 64 (S)	12.74	2" Overlay, Level Up, Thin Overlay (1"), UTBWC	3,300	State	WMATS
070539	Columbia	79	Hwy. 98 – Hwy. 79B (S)	10.57	Thin Overlay (1")	1,400	State	
070540	Columbia	79	Hwy. 82 – Hwy. 98 (S)	5.40	2" Overlay, Level Up	2,000	State	
07X254	Ouachita	79	Columbia Co. Line – Ogemaw (S)	6.00	2" Overlay, Level Up	2,100	State	
07X239	Ouachita	79	Ogemaw – North (S)	5.13	Microsurfacing	500	State	
070551	Ouachita	79	Camden – South (S)	4.44	2" Overlay, Level Up	1,500	State	
070552	Ouachita	79	Hwy. 79B – Hwy. 205 (S)	3.90	2" Overlay, Level Up	3,100	State	
070553	Ouachita	79	Hwy. 205 – Hwy. 79B (S)	6.96	2" Overlay, Level Up	4,700	State	
07X229	Calhoun	79	Ouachita Co. Line – Dallas Co. Line (S)	8.56	UTBWC	4,200	State	
07X246	Cleveland	79	Hwy. 35 – Jefferson Co. Line (S)	7.27	Level Up, UTBWC	2,800	State	
02X268	Jefferson	79	Cleveland City – Pinewood (S)	9.21	2" Mill, 2" Overlay	3,600	State	PBATS
020753	Jefferson	79	Hwy. 63 – Hwy. 79B (Altheimer) (S)	2.52	2" Overlay, Level Up	900	State	
020758	Arkansas	79	Hwy. 13 – Bayou Meto (Sel. Secs.) (S)	3.89	Reconstruction	14,000	State	

2023-2026 STIP

JOB	COUNTY	ROUTE	TERMINI	LENGTH	TYPE WORK	EST. COST (in thousands)	AGENCY CARRYING OUT THE PROJECT	MPO
02X237	Arkansas	79	Hwy. 165 – Monroe Co. Line (S)	5.00	2" Overlay	1,700	State	
061668	Prairie	79	Arkansas Co. Line – Monroe Co. Line (S)	4.38	2" Mill, 2" Overlay	1,300	State	
110774	Monroe	79	Prairie Co. Line – Hwy. 79B (S)	4.38	Level Up, UTBWC	1,000	State	
01X358	Monroe	79	Clarendon – Hwy. 49 (S)	6.20	Thin Overlay (1")	1,000	State	
01X385	Monroe	79	Hwy. 17 North – Hwy. 17 South (S)	3.07	2" Mill, 2" Overlay	1,100	State	
110776	Monroe	79	Hwy. 49 – Lee Co. Line (S)	3.78	Thin Overlay (1")	500	State	
01X348	Monroe	79B	Hwy. 79B Impvts. (Clarendon) (S)	1.24	UTBWC	300	State	
110762	Lee	79	Big Creek – Little Hog Tusk Creek (S)	2.47	2" Mill, 2" Overlay	700	State	
01X382	Lee	79	Little Hog Tusk Creek – Hwy. 121 (S)	4.92	UTBWC	1,200	State	
110763	Lee	79	Smith Corner – E. of Marianna (Sel. Secs.) (S)	10.41	2" Overlay, Level Up	3,400	State	
01X351	Lee	79	Marianna – North (Sel. Secs.) (S)	9.71	2" Mill, 2" Overlay	3,400	State	
01X360	St. Francis	79	Lee Co. Line – Hwy. 38 (S)	3.71	2" Mill, 2" Overlay	1,300	State	
110743	Crittenden & St. Francis	79	Hughes – Hwy. 70 (S)	16.21	2" Overlay, Level Up	3,800	State	
01X345	St. Francis	79	Hwy. 38 – Fifteenmile Bayou (S)	2.60	2" Mill, 2" Overlay	900	State	
070541	Columbia	82	Magnolia – Union Co. Line (S)	11.60	Level Up, UTBWC	5,000	State	
070556	Union	82	Columbia Co. Line – Airport Dr. (S)	10.75	2" Overlay, Level Up	6,300	State	

2023-2026 STIP

JOB	COUNTY	ROUTE	TERMINI	LENGTH	TYPE WORK	EST. COST (in thousands)	AGENCY CARRYING OUT THE PROJECT	MPO
070558	Union	82	Strong – Ouachita River (Sel. Secs.) (S)	8.38	Level Up, UTBWC	2,000	State	
02X234	Ashley	82	Wall Rd. – Hwy. 133 (S)	2.27	Level Up, UTBWC	1,200	State	
02X284	Ashley	82	Lion Dr. – Hwy. 425 (S)	1.27	Thin Overlay (1")	400	State	
020722	Drew	83 & 83S	Hwy. 83 Resurfacing (Sel. Secs.) (Monticello) (S)	6.43	2" Mill, 2" Overlay	1,500	State	
01X383	Phillips	85	Hwy. 49 – Hwy. 44 (S)	9.71	2' Shoulders, Chip Seal, Level Up, Thin Overlay (1")	1,800	State	
04X450	Polk	88	Oklahoma State Line – Mena (S)	16.44	Chip Seal, Level Up	1,300	State	
061661	Lonoke	89	Hwy. 236 – Cabot (S)	5.17	2" Overlay	1,300	State	CARTS
061666	Lonoke & Pulaski	89	Cabot – Hwy. 107 (S)	6.25	2' Shoulders, 2" Overlay	2,600	State	CARTS
080642	Faulkner	89	Mayflower – West (Sel. Secs.) (S)	3.42	2" Overlay, Level Up	1,300	State	CARTS
10X643	Randolph	90	Clearview Rd. – Hwy. 93 (S)	4.52	2' Shoulders, 2" Overlay, Level Up	1,900	State	
10X681	Randolph	90	Hwy. 93 – Sharp Co. Line (S)	13.24	2' Shoulders, 2" Overlay, Level Up	5,600	State	
101074	Craighead	91	Co. Rd. 150 – W. of Co. Rd. 132 (S)	4.67	2' Shoulders, 2" Overlay	2,100	State	JATS
101106	Randolph	93 & 231	Hwys. 93 & 231 (Sel. Secs.) (S)	12.02	2' Shoulders, 2" Overlay, Level Up	5,100	State	

2023-2026 STIP

JOB	COUNTY	ROUTE	TERMINI	LENGTH	TYPE WORK	EST. COST (in thousands)	AGENCY CARRYING OUT THE PROJECT	MPO
08X299	Conway	95	St. Vincent – Van Buren Co. Line (S)	13.99	2" Overlay, Chip Seal, Level Up	2,400	State	
040879	Sebastian	96	Hwy. 10 – Hwy. 22 (S)	8.34	UTBWC	1,200	State	FRONTIER
040839	Sebastian	96 & 255	Hwy. 96 Impvts. (Sel. Secs.) (S)	8.72	2" Mill, 2" Overlay	1,400	State	FRONTIER
040836	Sebastian	96 & 255	Hwy. 96 & 255 Impvts. (Sebastian Co.) (S)	7.73	2' Shoulders, 2" Mill, 2" Overlay, Level Up	2,400	State	FRONTIER
070542	Columbia	98 & 371	Hwys. 98 & 371 Impvts. (Waldo) (S)	6.86	2" Mill, 2" Overlay, Level Up, UTBWC	2,200	State	
06X474	Pulaski	100	Hwy. 365 – Sheltie Dr. (S)	6.58	UTBWC	3,200	State	CARTS
06X437	Pulaski	100	Sheltie Dr. – I-40 (S)	2.12	2" Mill, 2" Overlay	1,300	State	CARTS
09X006	Baxter	101	Missouri State Line – Lake Norfork (S)	9.03	2" Overlay, Level Up	2,800	State	
061672	Pulaski	107	I-40 – McCain Blvd. (NLR) (Sel. Secs.) (S)	0.86	2" Mill, 2" Overlay	500	State	CARTS
06X485	Pulaski	107	Arnold Dr. – W. Republican Rd. (S)	3.57	2" Mill, 2" Overlay	1,200	State	CARTS
08X306	Faulkner	107	Pulaski Co. Line – Vilonia (S)	6.42	Level Up, UTBWC	1,900	State	CARTS
A30013	Miller	108 & 296	Hwys. 108 & 296 (Sel. Secs.) (S)	11.60	2" Overlay, Level Up	7,300	State	TUTS
04X451	Logan	109	Hwy. 22 – Arkansas River (S)	7.79	2' Shoulders, 2" Mill, 2" Overlay	3,200	State	
05X237	Cleburne	110	Hwy. 107 – Hwy. 25B (Heber Springs) (S)	3.34	Level Up, UTBWC	1,000	State	

2023-2026 STIP

JOB	COUNTY	ROUTE	TERMINI	LENGTH	TYPE WORK	EST. COST (in thousands)	AGENCY CARRYING OUT THE PROJECT	MPO
070537	Cleveland	114	Hwy. 35 – Hwy. 63 (S)	8.40	4' Shoulders, Level Up, Sealing	2,100	State	
10X671	Randolph	115	Tucker Rd. – Waymon Trl. (S)	2.63	2' Shoulders, UTBWC	900	State	
10X673	Randolph	115	Waymon Trl. – Stokes Rd. (S)	1.50	2' Shoulders, Level Up, UTBWC	500	State	
110744	Crittenden	118	Hwy. 64 – Hwy. 70 (S)	4.29	2" Mill, 2" Overlay	3,700	State	WMATS
08X292	Pope	124	I-40 – Center Valley (S)	3.47	Microsurfacing	700	State	
06X454	Garland	128	Hwy. 290 – Malvern Ave. (S)	3.88	2" Mill, 2" Overlay	1,400	State	HSATS
01X378	Crittenden	131	Hwy. 147 – Bruins Rd. (S)	8.81	2' Shoulders, 2" Overlay	3,500	State	
02X198	Ashley	133	Crossett – Hwy. 133S (S)	1.10	2" Overlay, Level Up	900	State	
10X640	Poinsett	135	I-555 – North (S)	8.98	2" Overlay, Level Up	3,100	State	
10X622	Craighead	135	Poinsett Co. Line – Hwy. 158 (S)	4.00	Level Up, UTBWC	1,100	State	
101069	Craighead	139	Monette – Missouri State Line (S)	6.92	2" Overlay, Level Up	2,400	State	
101094	Mississippi	140	Poinsett Co. Line – National Ditch (S)	9.05	2" Overlay, Level Up	3,100	State	
10X700	Mississippi	140	I-55 – West (S)	4.75	2" Overlay, Level Up	1,700	State	
101095	Mississippi	140 & 181	Hwys. 140 & 181 (Sel. Secs.) (S)	7.76	2' Shoulders, 2" Overlay, Level Up, UTBWC	3,500	State	

2023-2026 STIP

JOB	COUNTY	ROUTE	TERMINI	LENGTH	TYPE WORK	EST. COST (in thousands)	AGENCY CARRYING OUT THE PROJECT	MPO
10X697	Craighead	141	Co. Rd. 764 – Greene Co. Line (S)	4.15	2" Overlay, Level Up	1,400	State	JATS
10X639	Greene	141	Craighead Co. Line – North (S)	8.27	2" Overlay, Level Up	2,800	State	
090612	Carroll	143	Hwy. 62 – Missouri State Line (S)	10.08	2" Overlay	2,400	State	
110746	Crittenden	147	Hwy. 50 – Hwy. 70 (S)	10.11	UTBWC	1,400	State	WMATS
101078	Craighead	158	Hwy. 463 – Hwy. 163 (S)	5.45	2" Overlay, Level Up	1,900	State	JATS
070574	Bradley	160	Hermitage – Hwy. 8 (S)	17.48	2" Overlay	5,200	State	
04X458	Crawford	162	Hwy. 64 – 40th St. (Van Buren) (S)	1.45	2" Mill, 2" Overlay	800	State	FRONTIER
02X246	Drew	165	Ashley Co. Line – Drew Co. Line (S)	2.70	Thin Overlay (1")	400	State	
02X302	Desha	165	Hwy. 65 – Oakwood Bayou Rd. (S)	5.45	Microsurfacing	500	State	
02X301	Desha	165	Oakwood Bayou Rd. – Arkansas Co. Line (S)	5.16	Thin Overlay (1")	800	State	
02X255	Arkansas	165	Hwy. 343 – Hwy. 79 (S)	15.14	2" Mill, 2" Overlay	6,200	State	
02X264	Arkansas	165	Hwy. 79 – Lonoke Co. Line (S)	4.68	Level Up, UTBWC	1,400	State	
06X446	Prairie	165	Arkansas Co. Line – Lonoke Co. Line (S)	2.86	Level Up, UTBWC	800	State	
06X462	Lonoke	165	W. of Ski Motel Pt. – Pulaski Co. Line (S)	8.05	2" Mill, 2" Overlay	2,800	State	
070560	Union	167	Hwy. 7 – Hwy. 82 (S)	3.67	2" Overlay, Level Up	2,900	State	
02X249	Grant	167	Hwy. 270 – Hwy. 167 (S)	17.36	Level Up, UTBWC	10,800	State	
02X287	Grant	167B	Hwy. 167 – Hwy. 270 (S)	4.27	Microsurfacing	500	State	

2023-2026 STIP

JOB	COUNTY	ROUTE	TERMINI	LENGTH	TYPE WORK	EST. COST (in thousands)	AGENCY CARRYING OUT THE PROJECT	MPO
02X305	Grant	167B	Hwy. 167B – West Fork Big Creek (S)	1.28	Microsurfacing	200	State	
02X241	Grant	167B	West Fork Big Creek – Hwy. 167 (S)	1.25	Thin Overlay (1")	300	State	
06X001	Saline	167	Grant Co. Line – I-530 (S)	6.86	2" Mill, 2" Overlay, UTBWC	3,300	State	CARTS
050441	Independence	167	Hwy. 25 – Hwy. 394 (Batesville) (S)	1.99	Microsurfacing	400	State	
06X428	Garland & Hot Spring	171	Hwy. 84 – Lake Catherine (S)	11.74	2' Shoulders, 2" Overlay	4,100	State	HSATS
03X442	Hempstead	174 & 355	Hwy. 29 – Hwy. 67 (S)	8.63	2' Shoulders, 2" Mill, 2" Overlay, Level Up	3,100	State	
06X447	Pulaski	176	Hwy. 365 – Remount Rd. (NLR) (S)	2.02	2" Mill, 2" Overlay	1,400	State	CARTS
090591	Baxter	178	Bull Shoals Lake – E. of Lakeview (S)	4.87	2" Overlay	1,200	State	
09X487	Baxter	178	Hwy. 62B – Hwy. 62 (Mountain Home) (S)	1.83	2" Overlay, Level Up	800	State	
04X446	Washington	180	I-49 – School Ave. (Fayetteville) (S)	1.72	2" Mill, 2" Overlay	1,500	State	NARTS
101097	Mississippi	181	N. of Dell – Gosnell (S)	9.95	2' Shoulders, 2" Overlay, Level Up	4,200	State	
061678	Saline	183	Hwy. 35 – Hwy. 5 (S)	8.83	2" Mill, 2" Overlay	4,100	State	CARTS
01X347	Phillips	185	Hwy. 242 – Hwy. 49 (S)	2.31	Thin Overlay (1")	400	State	
110755	Cross	193	Hwy. 284 – Hwy. 64 (S)	3.56	2' Shoulders, 2" Overlay, Level Up	1,200	State	

2023-2026 STIP

JOB	COUNTY	ROUTE	TERMINI	LENGTH	TYPE WORK	EST. COST (in thousands)	AGENCY CARRYING OUT THE PROJECT	MPO
030569	Miller	196	I-49 – East (S)	3.95	UTBWC	1,000	State	TUTS
03X350	Miller	196	Genoa East & West (S)	5.68	2' Shoulders, 2" Overlay, Level Up	2,400	State	TUTS
09X007	Baxter	201	Mountain Home – Missouri State Line (S)	12.53	Level Up, UTBWC	3,700	State	
05X233	Cleburne	210	W. of Pointe One Ln. – Hwy. 25 (S)	1.68	2" Overlay	500	State	
04X524	Logan	217	Hwy. 23 – East (S)	1.00	2" Mill, 2" Overlay	400	State	
01X403	Crittenden	218	I-40 – Hwy. 147 (S)	7.25	2' Shoulders, Chip Seal, Level Up	600	State	WMATS
04X523	Franklin	219	Hwy. 64 – I-40 (S)	2.18	2" Mill, 2" Overlay	1,100	State	
08X001	Faulkner	225	Greenbrier – Hwy. 107 (S)	12.56	1.5" Overlay, Add 2' Shoulders, Culvert Extension	3,000	State	CARTS
050452	Jackson	226	Hwy. 367 – Craighead Co. Line (S)	6.44	2" Overlay	1,500	State	
101052	Craighead	226	Hwy. 226 Spur – North (Jonesboro) (S)	0.96	2" Overlay	200	State	JATS
061652	Garland	227	Sunshine – Hwy. 270 (S)	4.53	UTBWC	600	State	HSATS
061680	Saline	229	Grant Co. Line – Hwy. 67 (S)	9.25	2' Shoulders, 2" Overlay	3,600	State	CARTS
061681	Saline	229	I-30 – King Rd. (S)	2.13	2' Shoulders, 2" Overlay	600	State	CARTS

2023-2026 STIP

JOB	COUNTY	ROUTE	TERMINI	LENGTH	TYPE WORK	EST. COST (in thousands)	AGENCY CARRYING OUT THE PROJECT	MPO
03X451	Miller	237	Hwy. 71 – Co. Rd. 28 (S)	5.34	2' Shoulders, 2" Overlay	2,100	State	TUTS
110784	Phillips	242	Co. Rd. 300 – Hwy. 1 (Sel. Secs.) (S)	9.88	UTBWC	1,300	State	
08X280	Pope	247	Hwy. 7 – Hwy 64 (S)	7.64	UTBWC	4,700	State	
040838	Sebastian	253 & 271	I-540 – Hwy. 45 (S)	2.14	2" Mill, 5" Concrete Overlay	2,500	State	FRONTIER
020755	Jefferson	256	I-530 – Baldwin Rd. (White Hall) (S)	2.29	Level Up, UTBWC	600	State	PBATS
05X282	White	258	Hwy. 167 – Hwy. 157 (S)	8.26	Chip Seal, Level Up	700	State	
040843	Washington	265	Hwy. 45 – Randall Wobbe Ln. (Fayetteville & Springdale) (S)	8.29	UTBWC	2,500	State	NARTS
06X472	Garland	270	Hwy. 70 – Hwy. 7 (Hot Springs) (S)	2.01	UTBWC	1,700	State	HSATS
06X424	Garland	270	Westinghouse Dr. – Hot Spring Co. Line (S)	4.34	1" Mill, 2" Overlay	3,700	State	HSATS
061658	Hot Spring	270	Stone Quarry Creek – I-30 (S)	3.57	2" Mill, 2" Overlay	2,400	State	
06X459	Hot Spring	270	I-30 – Hwy. 67 (S)	4.35	Level Up, UTBWC	1,200	State	
06X464	Hot Spring	270	Hwy. 67 – Grant Co. Line (S)	5.86	2" Mill, 2" Overlay	2,100	State	
02X231	Grant	270	Hot Spring Co. Line – Saline River (S)	5.66	2" Overlay	1,800	State	
020747	Grant	270	Saline River – Hwy. 46 (Sel. Secs.) (S)	7.88	2" Overlay	1,900	State	
020748	Grant & Jefferson	270	Hurricane Creek – Hwy. 104 (Sel. Secs.) (S)	5.47	2" Overlay	1,300	State	PBATS

2023-2026 STIP

JOB	COUNTY	ROUTE	TERMINI	LENGTH	TYPE WORK	EST. COST (in thousands)	AGENCY CARRYING OUT THE PROJECT	MPO
04X484	Sebastian	271	Hwy. 71 – Quebec Dr. (Fort Smith) (S)	2.07	UTBWC	1,000	State	FRONTIER
04X478	Polk	272	Hwy. 270 – Hwy. 88 (S)	1.58	2" Mill, 2" Overlay	600	State	
070548	Dallas	273	Hwy. 9 – Fordyce (S)	15.25	2" Overlay, Level Up	6,100	State	
07X256	Calhoun & Dallas	274	Hwy. 275 – Fordyce (S)	13.75	2" Overlay, Level Up	4,600	State	
030560	Howard	278	Hwy. 70 – Center Point (S)	9.40	2' Shoulders, 2" Overlay, Level Up	3,700	State	
030554	Hempstead & Howard	278	Nashville – Hwy. 332 (S)	5.78	2' Shoulders, 2" Mill, 2" Overlay	2,300	State	
030550	Hempstead	278	Hwy. 332 – Washington (S)	10.80	2" Mill, 2" Overlay, Thin Overlay (1")	2,900	State	
030556	Hempstead & Nevada	278	Hwy. 29 – Rosston (S)	18.37	2" Overlay	5,800	State	
030574	Nevada	278	Hwy. 371 – Ouachita Co. Line (S)	10.76	1" Mill, 2" Overlay	3,900	State	
07X220	Ouachita	278	West – Chidester Rd. (S)	8.44	Level Up, UTBWC	3,000	State	
07X216	Calhoun	278	Hwy. 167 – Hwy. 160 (S)	4.74	2" Overlay	1,500	State	
070525	Bradley	278	Warren – West (S)	4.60	2" Mill, 2" Overlay	2,600	State	
020741	Drew	278	Bradley Co. Line – Wilmar (S)	4.80	2" Mill, 2" Overlay	3,500	State	
06X456	Hot Spring	283	I-30 – Hwy. 67 (S)	1.13	1" Mill, 2" Overlay	400	State	

2023-2026 STIP

JOB	COUNTY	ROUTE	TERMINI	LENGTH	TYPE WORK	EST. COST (in thousands)	AGENCY CARRYING OUT THE PROJECT	MPO
01X387	Cross & St. Francis	284	Hwy. 64B – Hwy. 306 (S)	7.11	2" Overlay	2,200	State	
06X457	Lonoke	294	Pulaski Co. Line – Hwy. 89 (S)	5.92	1" Mill, 2" Overlay	2,100	State	CARTS
06X468	Pulaski	300	Snipes Rd. – Stonewood Ln. (S)	2.17	2' Shoulders, 2" Overlay	900	State	CARTS
10X649	Randolph	304	Hwy. 67 – Greene Co. Line (S)	9.21	2" Overlay, Level Up	3,900	State	
101085	Greene	304	Randolph Co. Line – Delaplaine (S)	5.49	2' Shoulders, 2" Overlay, Level Up	3,000	State	
01X407	St. Francis & Woodruff	306	Hwy. 49 – Hwy. 193 (S)	15.12	2' Shoulders, Level Up, UTBWC	5,500	State	
01X450	Phillips	318	Jessie Slough – Hwy. 20 (S)	2.00	2" Overlay, Level Up	700	State	
061664	Lonoke	319	Hwy. 38 – Hwy. 367 (Ward) (S)	2.94	Shoulder Widening	1,000	State	CARTS
06X440	Lonoke	321	Hwy. 89 – Hwy. 321 Spur (S)	4.45	1" Mill, 2" Overlay	1,600	State	CARTS
06X465	Lonoke	321S	Hwy. 31 – Hwy. 321 (S)	3.15	1" Mill, 2" Overlay	1,100	State	CARTS
080680	Pope	326	Lake Dardanelle State Park – Hwy. 7 (Russellville) (S)	5.11	2' Shoulders, 2" Overlay	2,000	State	
08X281	Pope	331	Hwy. 64 – Hob Nob Rd. (Russellville) (S)	0.48	Thin Overlay (1")	200	State	
06X494	Pulaski	338	Hwy. 367 – Fuller Junior High School (S)	3.24	2" Mill, 2" Overlay	1,100	State	CARTS
09X418	Benton	340	Hwy. 279 – Hwy. 71 (Bella Vista) (S)	4.29	2" Mill, 2" Overlay	1,500	State	NARTS

2023-2026 STIP

JOB	COUNTY	ROUTE	TERMINI	LENGTH	TYPE WORK	EST. COST (in thousands)	AGENCY CARRYING OUT THE PROJECT	MPO
09X420	Benton	340	Hwy. 71 – Hwy. 94 (Bella Vista) (S)	4.90	2" Overlay	1,500	State	NARTS
101051	Craighead	351	I-555 – Hwy. 18 (Jonesboro) (S)	0.95	2" Overlay	200	State	JATS
101080	Craighead	351	Jonesboro – Greene Co. Line (S)	7.25	Microsurfacing	600	State	JATS
030555	Hempstead & Howard	355	Mineral Springs – McNab (S)	17.62	2' Shoulders, 2" Overlay	6,000	State	
10X628	Greene	358	Hwy. 49 – Hwy. 351 (S)	5.67	2" Overlay, Level Up	1,900	State	
A60016	Pulaski	365	East of I-40 – Military Dr. (S)	7.57	2' Shoulders, 2" Mill, 2" Overlay	3,600	State	CARTS
06X488	Pulaski	365	E. Roosevelt Rd. – Jefferson Co. Line (Little Rock) (S)	17.75	1" Mill, 2" Overlay	6,400	State	CARTS
06X483	Saline	367	Hwy. 167 – Pulaski Co. Line (S)	4.26	2" Mill, 2" Overlay	1,500	State	CARTS
06X481	Pulaski	367	Saline Co. Line – Fourche Creek (S)	5.10	1" Mill, 2" Overlay	3,300	State	CARTS
050465	White	367	Hwy. 67B – Hwy. 13 (S)	6.04	Level Up, UTBWC	1,600	State	
05X256	Jackson	367	Independence Co. Line – Hwy. 14 (S)	5.73	Level Up, UTBWC	1,600	State	
05X245	Jackson	367	Baughn Dr. – Lawrence Co. Line (S)	10.72	2" Mill, 2" Overlay	4,400	State	
03X349	Howard	371	Hwy. 355 – Nashville (S)	4.91	2" Overlay	1,500	State	
03X335	Howard	371	N. 7th St. – Hempstead Co. Line (S)	1.88	UTBWC	500	State	
03X454	Nevada	371	Hwy. 371 Impvts. (Nevada Co.) (S)	5.68	2" Overlay	2,100	State	
030577	Nevada	371	Rosston – Columbia Co. Line (S)	11.42	2" Overlay	2,700	State	

2023-2026 STIP

JOB	COUNTY	ROUTE	TERMINI	LENGTH	TYPE WORK	EST. COST (in thousands)	AGENCY CARRYING OUT THE PROJECT	MPO
070544	Columbia	371	Magnolia – South (S)	9.30	Level Up, UTBWC	2,100	State	
07X253	Columbia	371	Co. Rd. 27 – Taylor (S)	9.96	2" Overlay, Level Up	3,200	State	
070545	Columbia	371	Taylor – Louisiana State Line (S)	5.17	Level Up, UTBWC	1,500	State	
061665	Lonoke	381	Hwy. 70 – Hwy. 232 (S)	12.28	2' Shoulders, 2" Overlay	4,800	State	CARTS
05X264	White	385	Hwy. 11 – Kennsett (S)	8.88	Level Up, UTBWC	2,500	State	
09X440	Boone	392	Harrison – Hwy. 397 South (S)	8.21	2" Overlay	2,500	State	
04X511	Logan	393	Hwy. 109 – West (S)	2.55	1" Mill, 2" Overlay	900	State	
040798	Washington	412	Butterfield Coach Rd. – Madison Co. Line (S)	10.93	UTBWC	7,200	State	NARTS
09X413	Madison	412	Washington Co. Line – S. Main St. (S)	5.22	Level Up, UTBWC	2,900	State	
09X427	Madison	412	S. Main St. – Hwy. 412B (S)	4.92	UTBWC	2,400	State	
09X406	Madison	412	Co. Rd. 8735 – Hwy. 23 (S)	2.08	2" Mill, 2" Overlay	1,100	State	
09X444	Carroll & Madison	412	Huntsville – East (S)	13.37	2" Overlay	5,300	State	
09X435	Carroll	412	Carrollton – West (S)	3.31	2" Overlay	1,000	State	
10X688	Lawrence	412	Hwy. 63 – Hwy. 67B (S)	4.98	Level Up, UTBWC	1,400	State	
10X626	Lawrence	412	Hwy. 367 – Hwy. 67 (Walnut Ridge) (S)	1.92	2" Mill, 2" Overlay	1,100	State	
101086	Greene	412	Hwy. 49 – Hwy. 412B (S)	5.32	UTBWC	3,200	State	

2023-2026 STIP

JOB	COUNTY	ROUTE	TERMINI	LENGTH	TYPE WORK	EST. COST (in thousands)	AGENCY CARRYING OUT THE PROJECT	MPO
10X689	Greene	412B	Hwy. 49 – Hwy. 49B (Paragould) (S)	9.27	2" Mill, 2" Overlay	800	State	
02X296	Ashley	425	Hwy. 133 – Co. Rd. 71 (S)	1.08	Microsurfacing	100	State	
02X257	Ashley & Drew	425	Hamburg – Drew Co. Line (S)	13.39	2" Mill, 2" Overlay	5,900	State	
020742	Drew	425	Ashley Co. Line – Monticello (Sel. Secs.) (S)	11.99	Level Up, UTBWC	6,100	State	
02X238	Drew	425	South Fork Clear Creek – Hwy. 172 (S)	0.83	2" Mill, 2" Overlay	300	State	
02X281	Drew	425	Hwy. 172 – Hwy. 278 (S)	4.94	Microsurfacing	700	State	
02X277	Drew	425	Sawyer Branch – Montongo (S)	0.99	Thin Overlay (1")	200	State	
02X271	Lincoln	425	Drew Co. Line – Star City (Sel. Secs.) (S)	5.10	2" Mill, 2" Overlay	1,700	State	
020756	Lincoln	425	Star City – Jefferson Co. Line (S)	13.80	2" Mill, 2" Overlay	7,500	State	
02X248	Jefferson	425	Lincoln Co. Line – Hwy. 65 (S)	8.33	2" Overlay	5,000	State	PBATS
02X304	Drew	530	Hwy. 278 - Hwy. 35 (S)	4.50	Level Up, UTBWC	1,300	State	

Return to Table of Contents

Appendix B: Federal Lands

Sorted by Route

Additional information regarding Federal Lands projects can be found at the following website: https://highways.dot.gov/federal-lands/programs-planning/tip/efl-transportation-improvement-program

2023-2026 STIP

JOB	COUNTY	ROUTE	TERMINI	LENGTH	TYPE WORK	EST. COST (in thousands)	AGENCY CARRYING OUT THE PROJECT	MPO
FLP-001	Madison		AR ERFO FS 2020-1	-	Miscellaneous	3,540	Federal Lands	
FLP-002	Newton		NP MWR PMS AR	-	Miscellaneous	1,625	Federal Lands	
FLP-003	Arkansas		AR FW WHRI 11	-	Miscellaneous	3,650	Federal Lands	
FLP-004	White		AR FW BAKN 100	-	Miscellaneous	1,100	Federal Lands	
FLP-005	Boone		AR NP BUFF 14	-	Miscellaneous	2,550	Local	
FLP-006	Sevier		AR FLTP FW PNC	-	Miscellaneous	1,585	Federal Lands	
FLP-007	Baxter		AR FLTP FW DOS	-	Miscellaneous	286	Federal Lands	
FLP-008	Various		AR FW WHR 12	-	Miscellaneous	3,367	Federal Lands	

ARDOT
ARKANSAS DEPARTMENT OF TRANSPORTATION

Appendix C: Maps

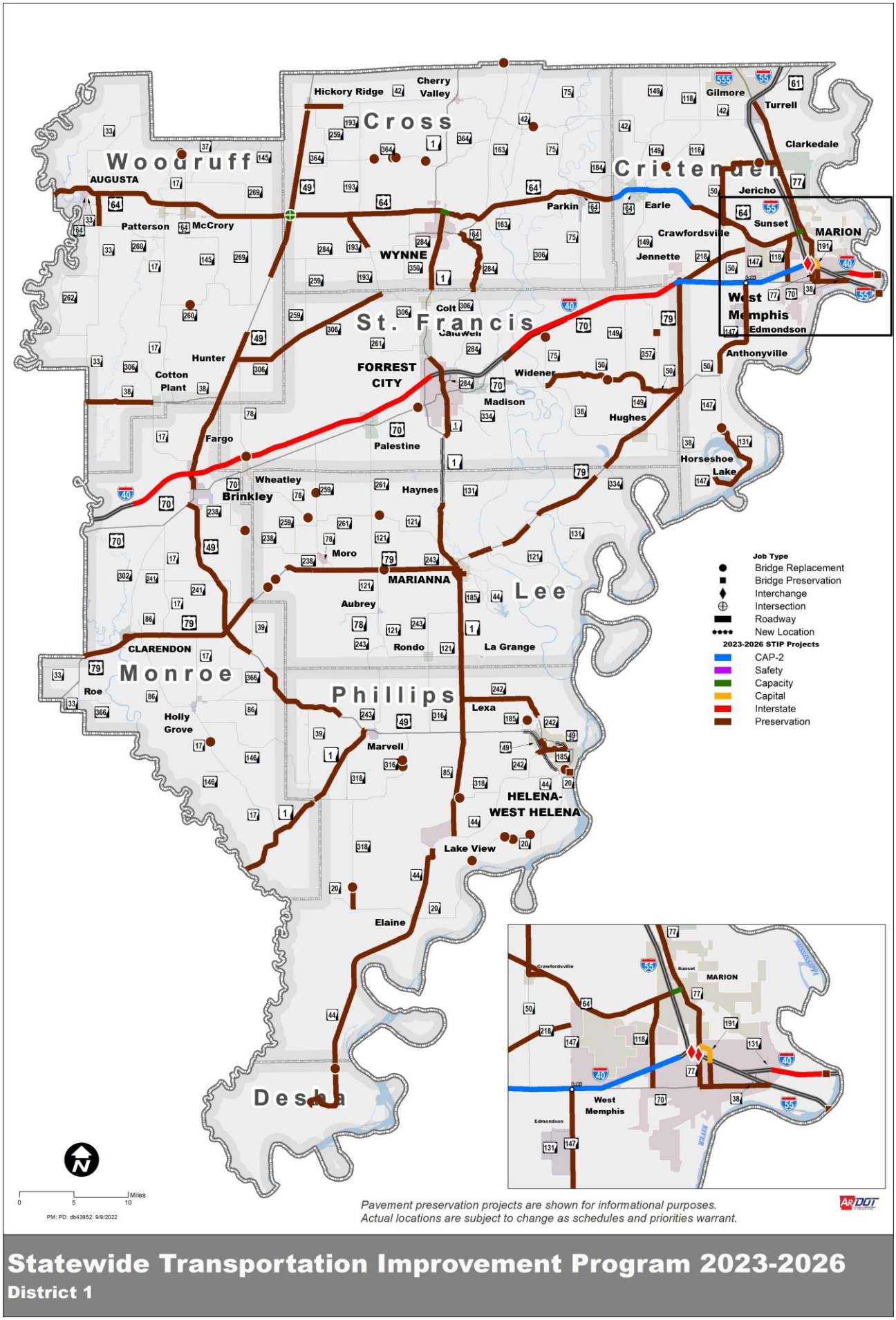

Statewide Transportation Improvement Program 2023-2026
District 1

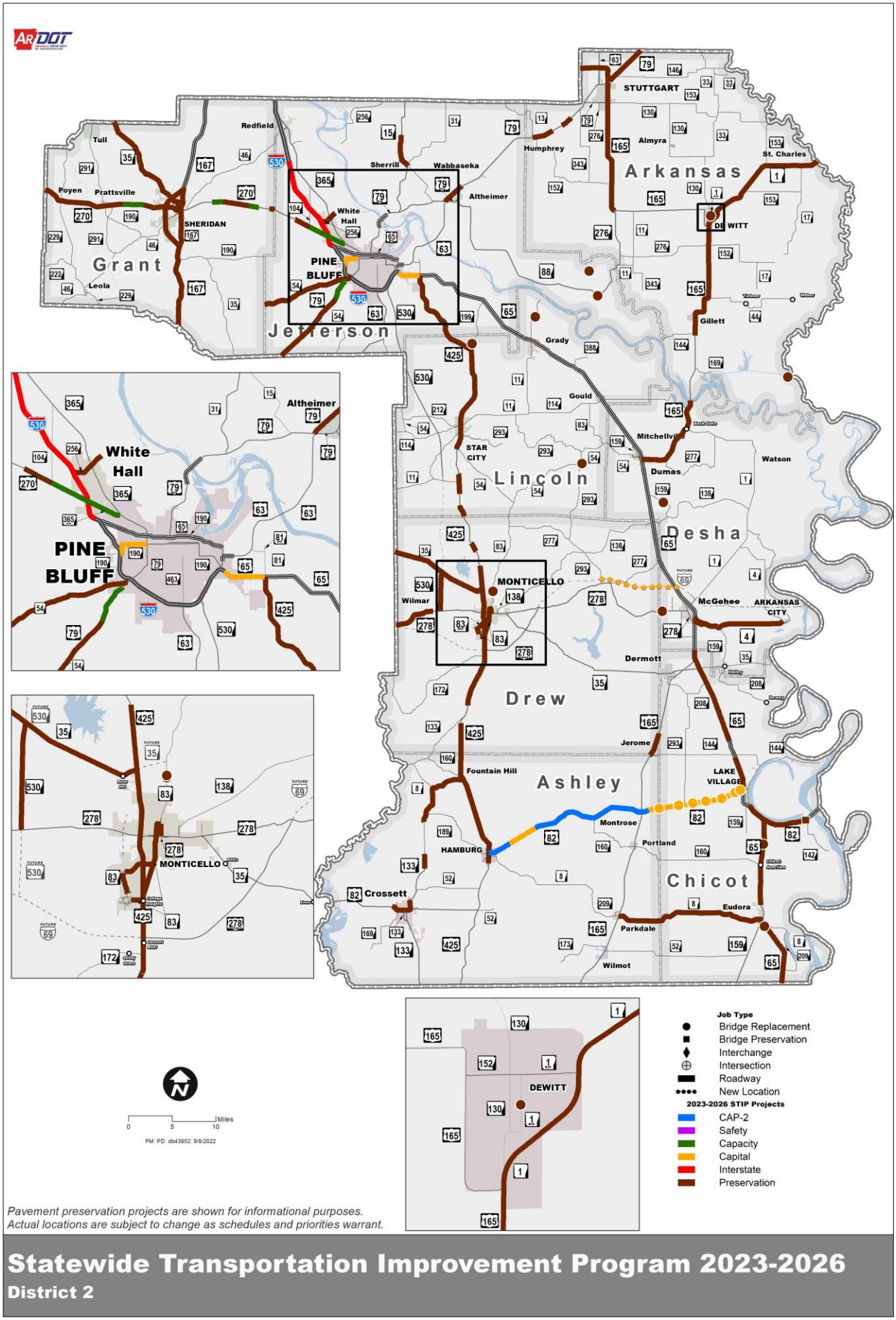
ARDOT
Grant
Jefferson
Lincoln
Desha
Drew
Ashley
Chicot
Arkansas
STUTTGART
DE WITT
Gillett
Watson
Mitchellville
STAR CITY
Dumas
Gould
Grady
Humphrey
Almyra
St. Charles
Altheimer
Wabbaseka
Sherrill
White Hall
PINE BLUFF
SHERIDAN
Redfield
Tull
Poyen
Prattsville
Leola
MONTICELLO
Wilmar
McGehee
ARKANSAS CITY
Dermott
Jerome
Fountain Hill
LAKE VILLAGE
Montrose
Portland
HAMBURG
Crossett
Eudora
Parkdale
Wilmot
DEWITT
Miles
0
5
10
PM: PD: db43952: 9/9/2022
Job Type
Bridge Replacement
Bridge Preservation
Interchange
Intersection
Roadway
New Location
2023-2026 STIP Projects
CAP-2
Safety
Capacity
Capital
Interstate
Preservation
Pavement preservation projects are shown for informational purposes.
Actual locations are subject to change as schedules and priorities warrant.
Statewide Transportation Improvement Program 2023-2026
District 2

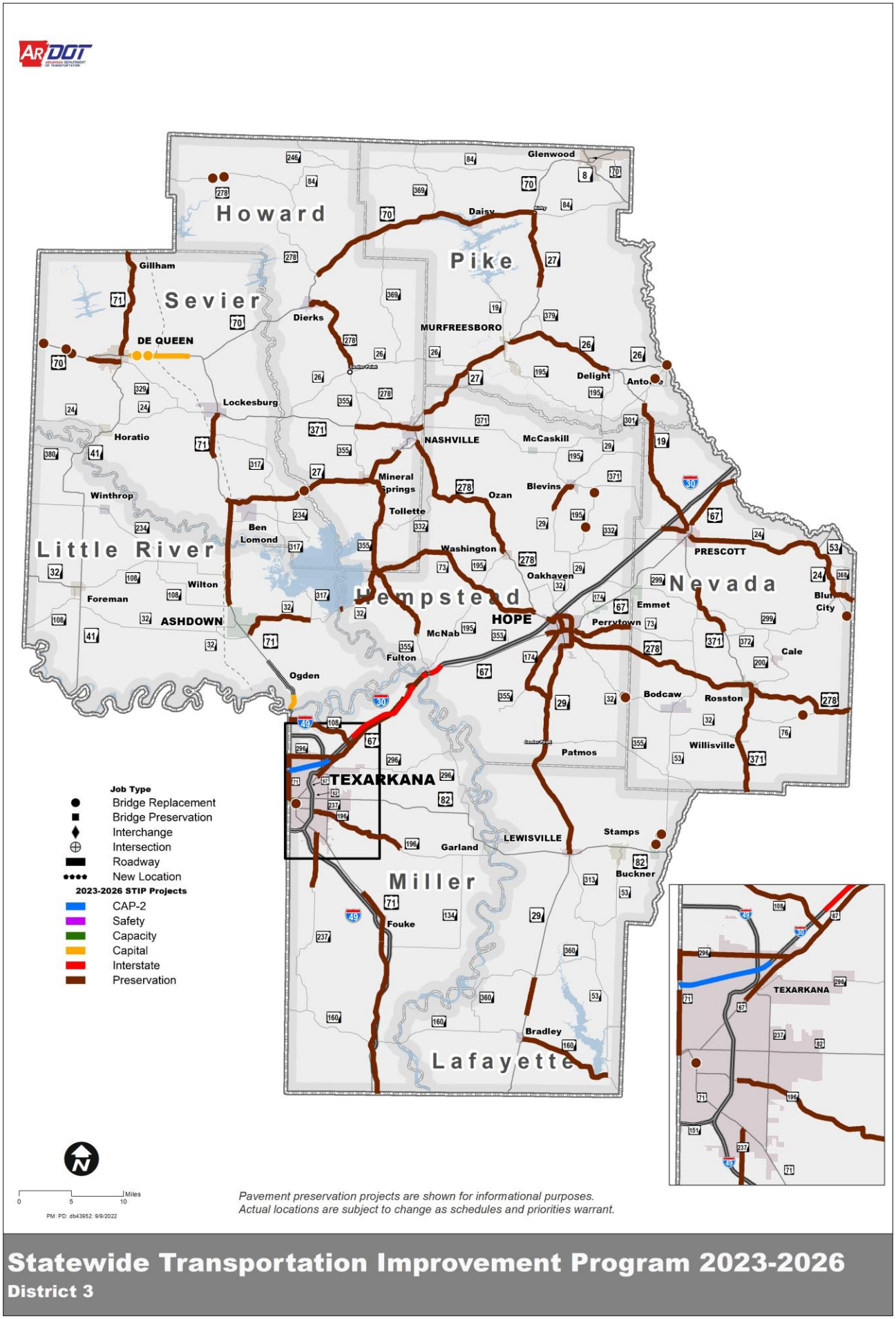
Howard
Pike
Sevier
Little River
Hempstead
Nevada
Miller
Lafayette
Glenwood
Daisy
Gillham
DE QUEEN
Dierks
MURFREESBORO
Delight
Lockesburg
Horatio
NASHVILLE
McCaskill
Mineral Springs
Ozan
Blevins
Winthrop
Tollette
Ben Lomond
Washington
PRESCOTT
Oakhaven
Wilton
Foreman
ASHDOWN
HOPE
McNab
Emmet
Perrytown
Fulton
Cale
Ogden
Bodcaw
Rosston
Patmos
Willisville
TEXARKANA
LEWISVILLE
Stamps
Garland
Buckner
Fouke
Bradley
Job Type
Bridge Replacement
Bridge Preservation
Interchange
Intersection
Roadway
New Location
2023-2026 STIP Projects
CAP-2
Safety
Capacity
Capital
Interstate
Preservation
Miles
0
5
10
PM: PD: db43952: 9/9/2022
Pavement preservation projects are shown for informational purposes.
Actual locations are subject to change as schedules and priorities warrant.
Statewide Transportation Improvement Program 2023-2026
District 3

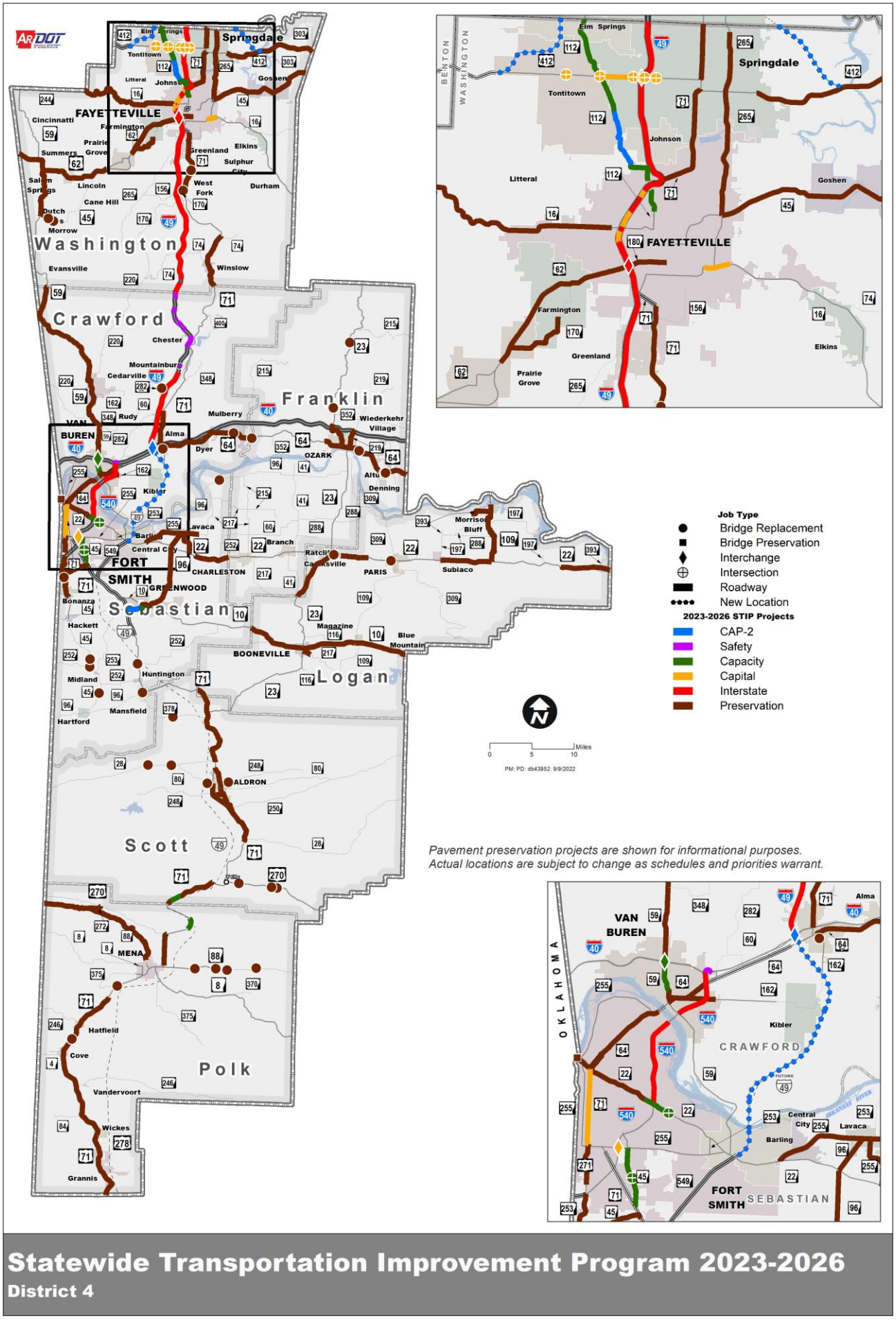

Statewide Transportation Improvement Program 2023-2026
District 4

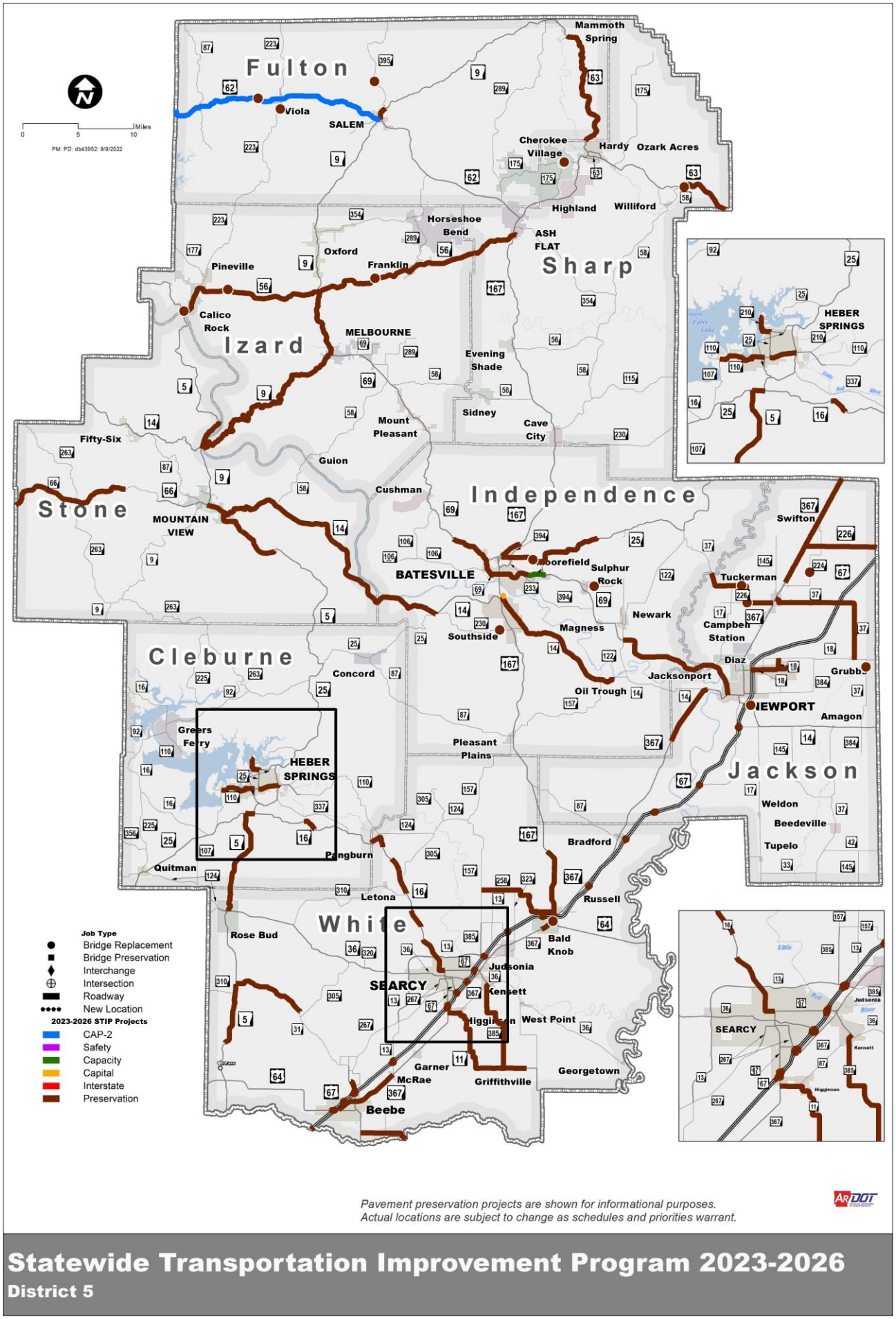
Fulton
Sharp
Izard
Stone
Independence
Cleburne
Jackson
White
Mammoth Spring
Viola
SALEM
Cherokee Village
Hardy
Ozark Acres
Highland
Williford
Horseshoe Bend
ASH FLAT
Oxford
Pineville
Franklin
Calico Rock
MELBOURNE
Evening Shade
Sidney
Cave City
Mount Pleasant
Fifty-Six
Guion
Cushman
MOUNTAIN VIEW
BATESVILLE
Moorefield
Sulphur Rock
Swifton
Tuckerman
Newark
Campbell Station
Magness
Southside
Diaz
Jacksonport
Oil Trough
NEWPORT
Amagon
Grubbs
Concord
Greers Ferry
HEBER SPRINGS
Pleasant Plains
Weldon
Beedeville
Tupelo
Bradford
Pangburn
Quitman
Letona
Russell
Rose Bud
Bald Knob
Judsonia
SEARCY
Kensett
West Point
Higginson
Garner
McRae
Griffithville
Georgetown
Beebe
Job Type
Bridge Replacement
Bridge Preservation
Interchange
Intersection
Roadway
New Location
2023-2026 STIP Projects
CAP-2
Safety
Capacity
Capital
Interstate
Preservation
Miles
0
5
10
PM: PD: db43952: 9/9/2022
Pavement preservation projects are shown for informational purposes.
Actual locations are subject to change as schedules and priorities warrant.
Statewide Transportation Improvement Program 2023-2026
District 5

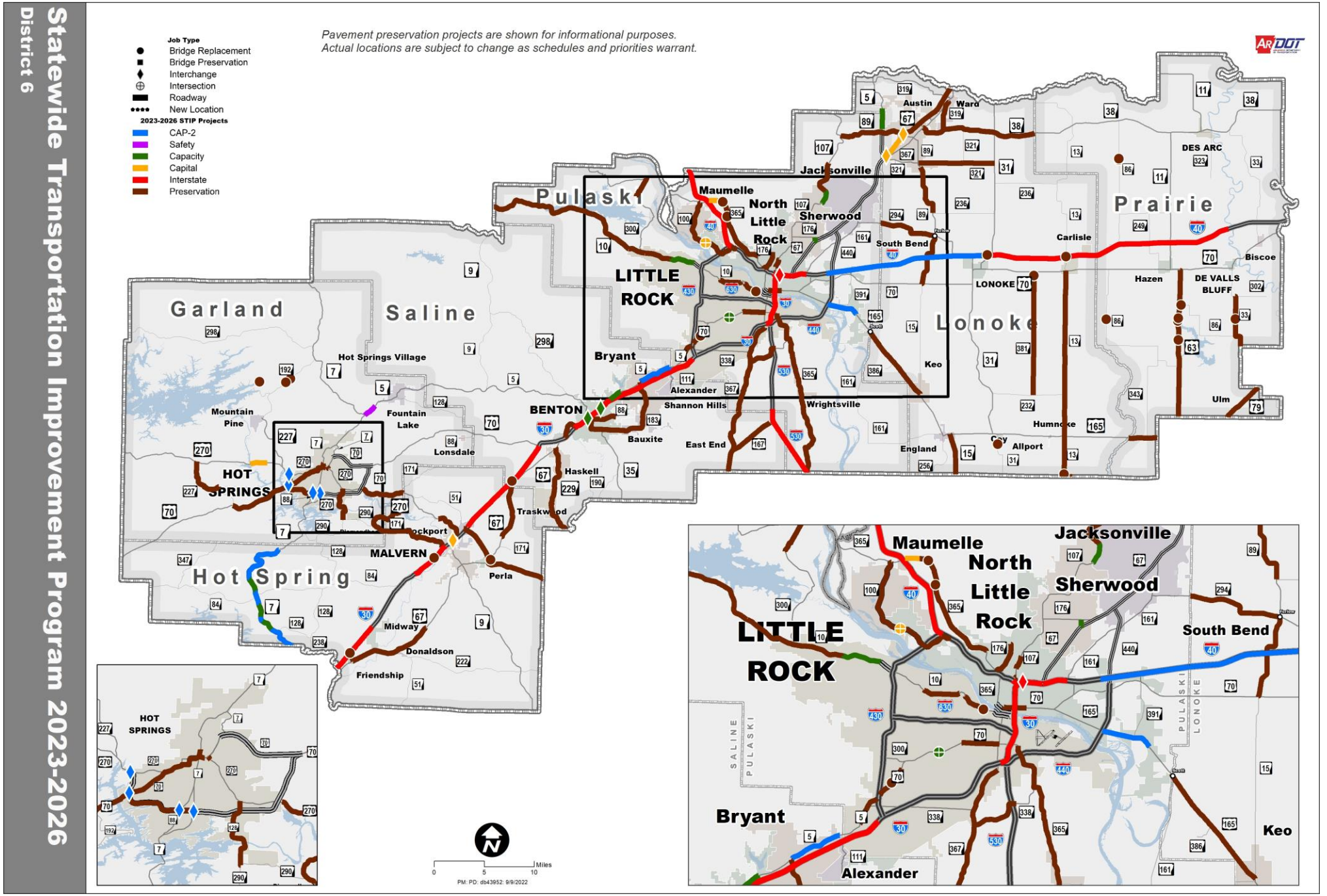
Statewide Transportation Improvement Program 2023-2026
District 6
Job Type
Bridge Replacement
Bridge Preservation
Interchange
Intersection
Roadway
New Location
2023-2026 STIP Projects
CAP-2
Safety
Capacity
Capital
Interstate
Preservation
Pavement preservation projects are shown for informational purposes.
Actual locations are subject to change as schedules and priorities warrant.
ARDOT
Pulaski
Garland
Saline
Prairie
Lonoke
Hot Spring
LITTLE ROCK
North Little Rock
Maumelle
Sherwood
Jacksonville
Austin
Ward
DES ARC
Carlisle
South Bend
LONOKE
Hazen
DE VALLS BLUFF
Biscoe
Ulm
Bryant
Alexander
Shannon Hills
Wrightsville
Keo
Hot Springs Village
Mountain Pine
Fountain Lake
Lonsdale
HOT SPRINGS
BENTON
Bauxite
East End
England
Allport
Haskell
Traskwood
Rockport
MALVERT
Perla
Midway
Donaldson
Friendship
Miles
0
5
10
PM: PD: db43952: 9/9/2022

Statewide Transportation Improvement Program 2023-2026

District 7

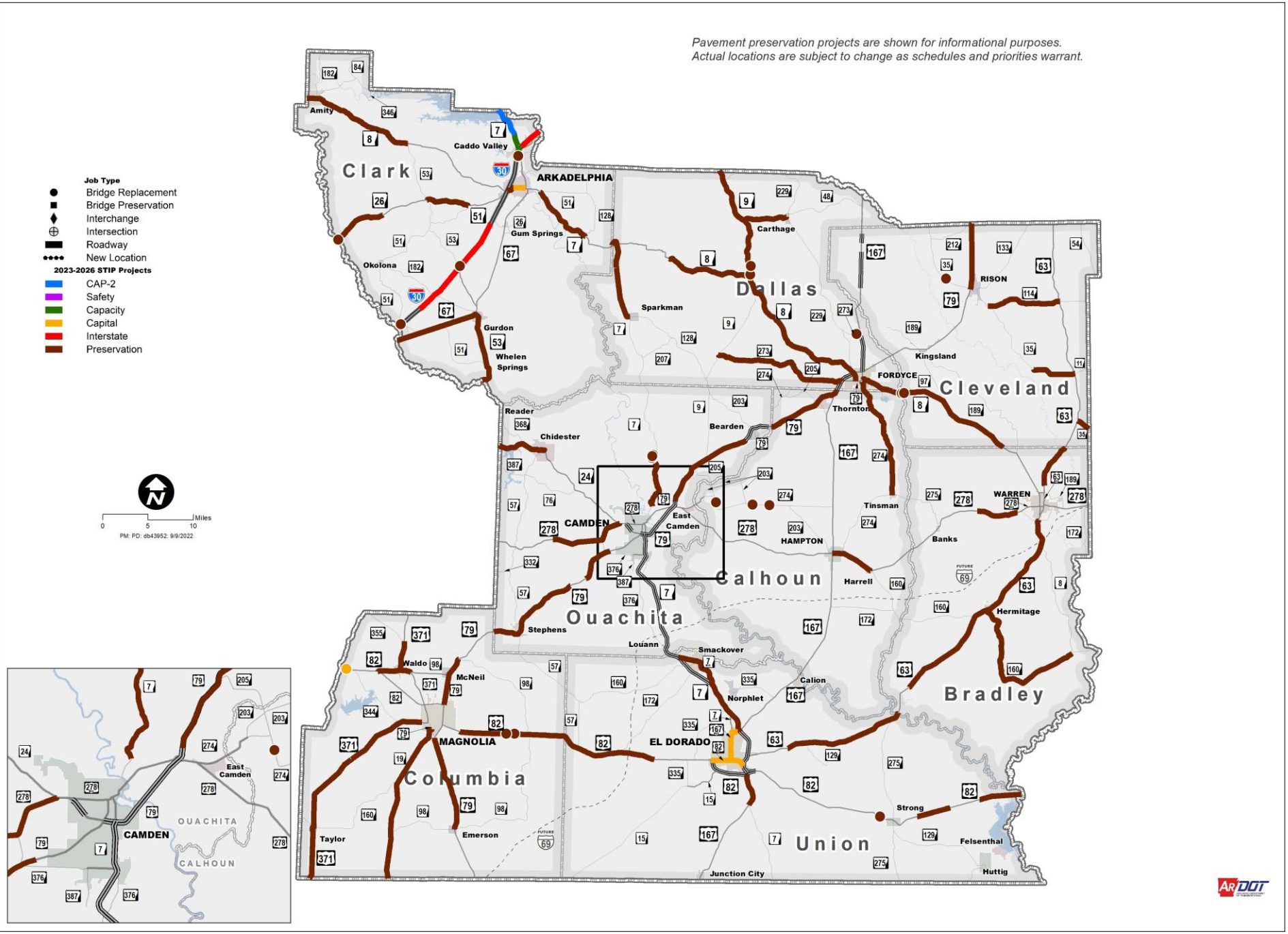

Statewide Transportation Improvement Program 2023-2026

District 8

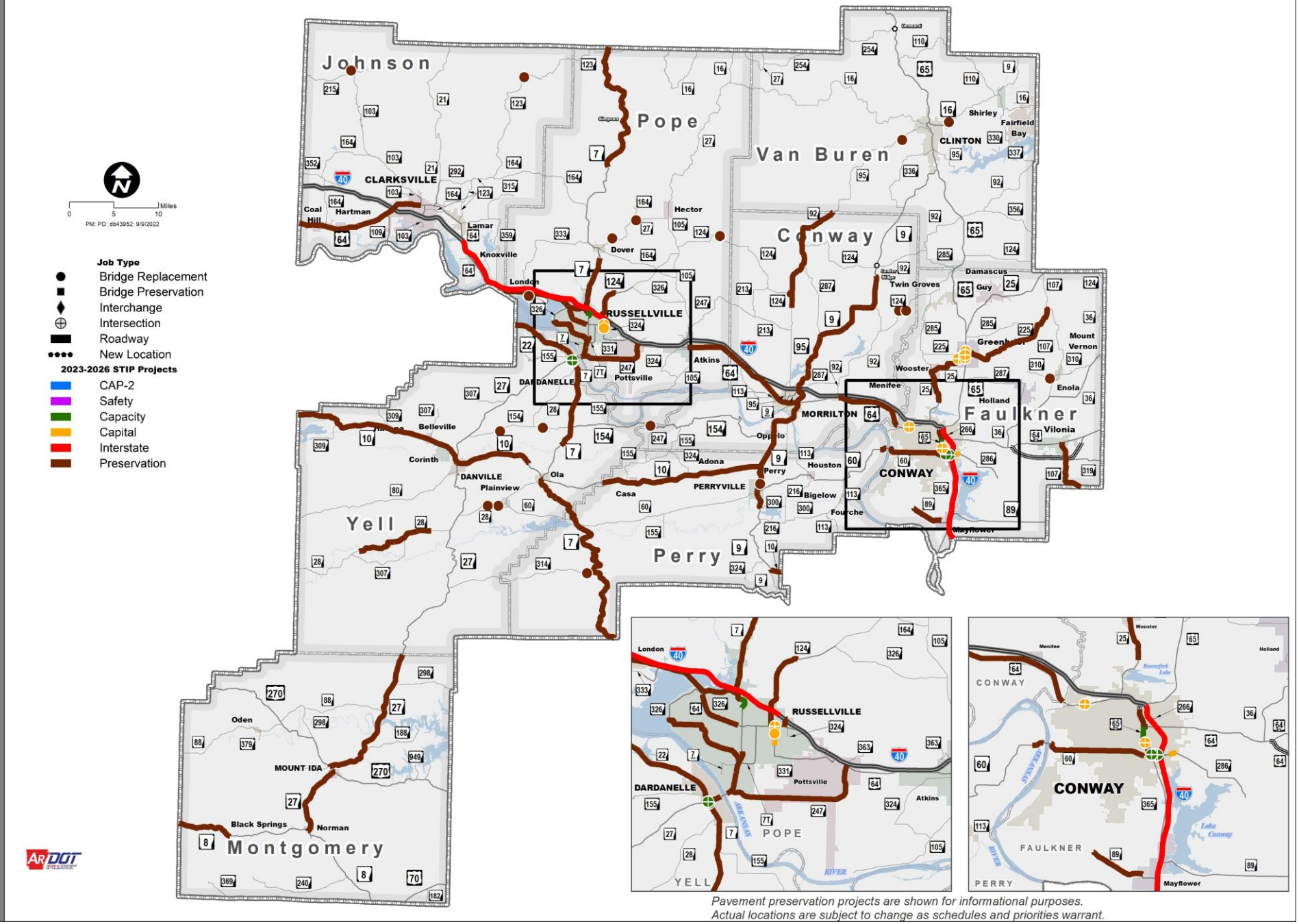

Pavement preservation projects are shown for informational purposes.
Actual locations are subject to change as schedules and priorities warrant.

Statewide Transportation Improvement Program 2023-2026

District 9

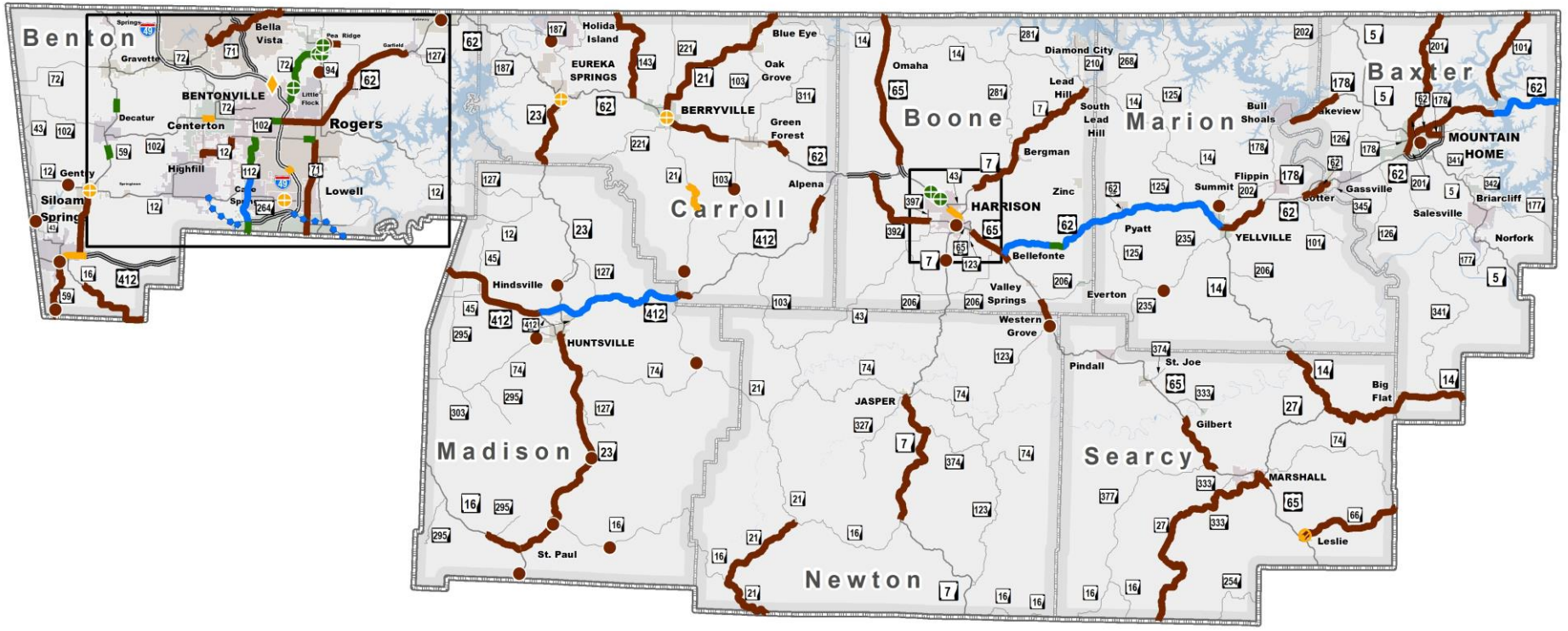

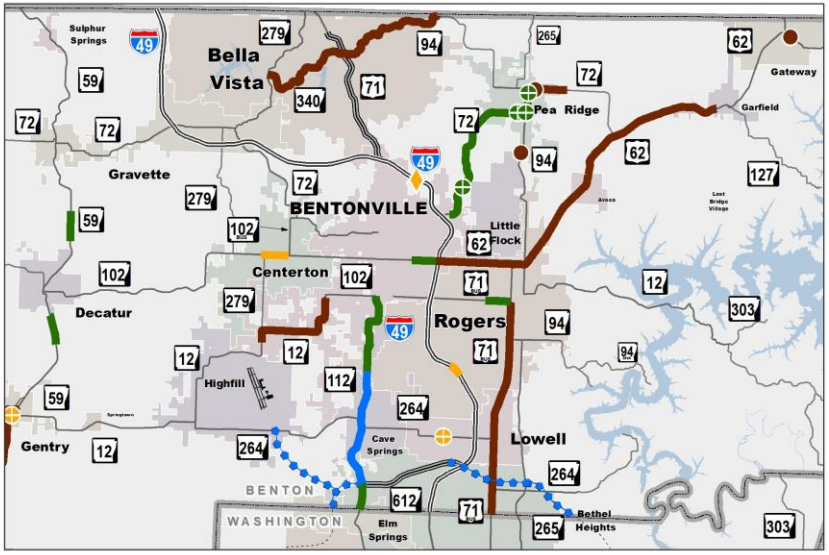

Job Type
- Bridge Replacement
- Bridge Preservation
- Interchange
- Intersection
- Roadway
- New Location

2023-2026 STIP Projects
- CAP-2
- Safety
- Capacity
- Capital
- Interstate
- Preservation

N

0 5 10 Miles

PM: PD: db43952: 9/9/2022

Pavement preservation projects are shown for informational purposes. Actual locations are subject to change as schedules and priorities warrant.

Statewide Transportation Improvement Program 2023-2026

District 10

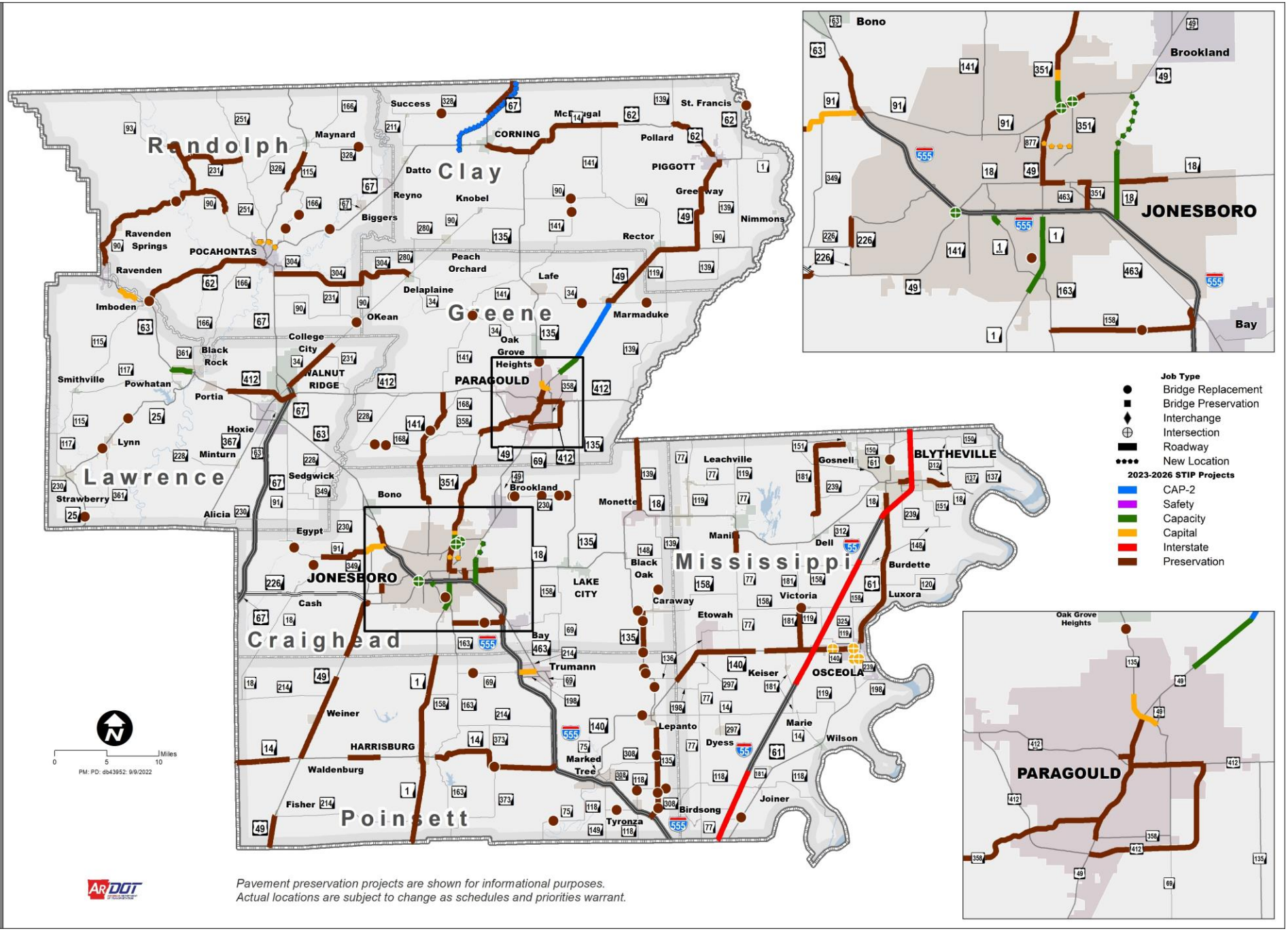

Statewide Transportation Improvement Program 2023-2026

Statewide

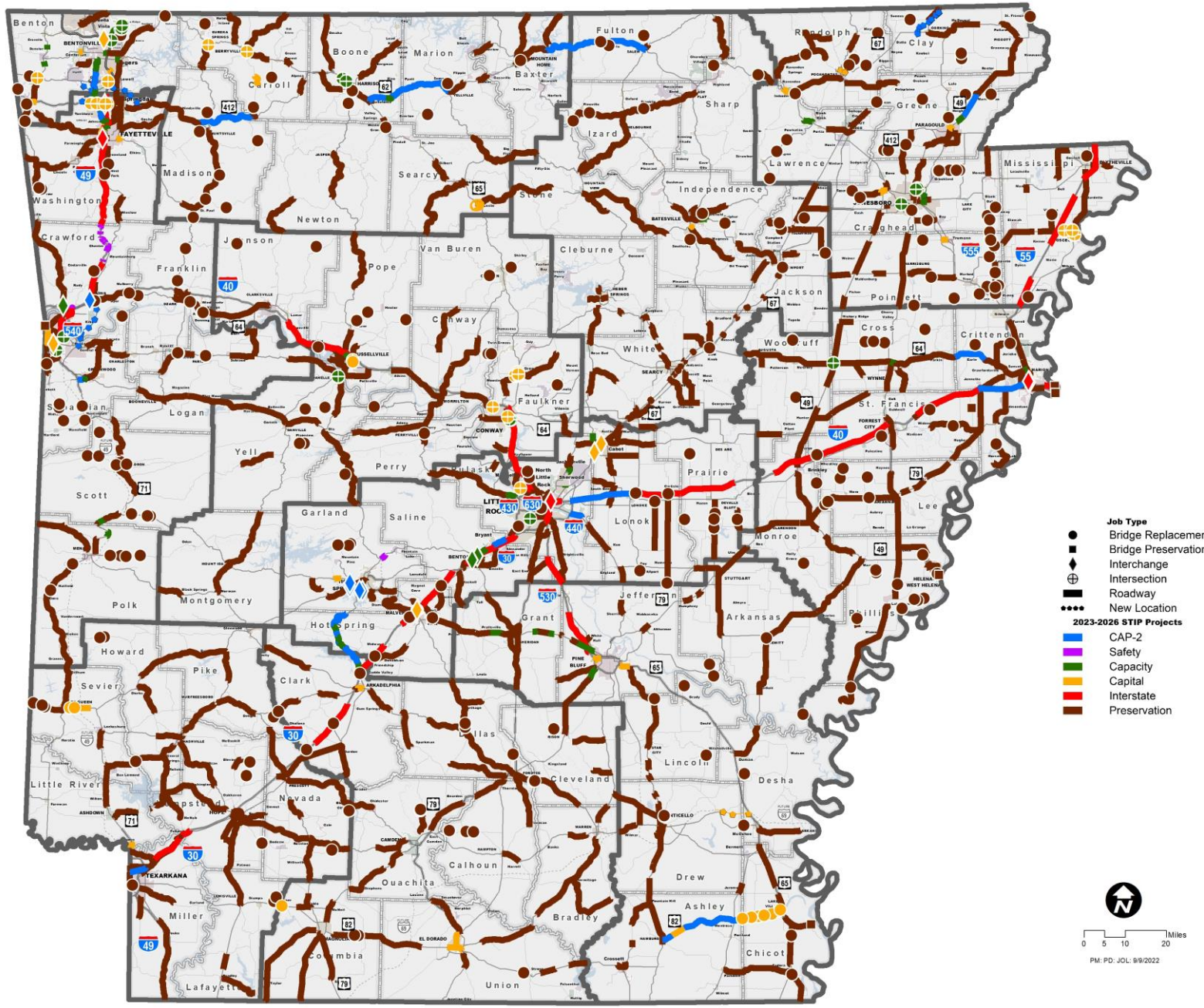

Return to Table of Contents

Appendix D: Highway 82 Corridor Projects

Sorted Geographically from Texas to Mississippi

HIGHWAY 82 CORRIDOR

Highway 82 is a 185-mile corridor that traverses the southern part of Arkansas between Texarkana, Texas and the Mississippi River. A portion of this corridor is signed concurrently as Highway 65. A map of the corridor can be seen below.

The Highway 82 Corridor is important to the economy of southern Arkansas. This corridor is part of the National Highway System (NHS), the Department's Arkansas Primary Highway Network (APHN), and the Department's Four-Lane Grid system. The Department has invested $200 million on this corridor since 2012.

In addition, this STIP includes $10 million for a bridge replacement project, $5 million for a bridge preservation project, $206 million in capital improvement projects and $21 million of pavement preservation projects to improve the Highway 82 Corridor. We will continue to make improvements to the Highway 82 Corridor as funding becomes available.

JOB	COUNTY	ROUTE	TERMINI	LENGTH	TYPE WORK	ESTIMATED COST Funding Breakdown (in thousands)	AGENCY CARRYING OUT THE PROJECT	FFY	MPO
070458	Columbia	82	UPRR Grade Separation (East of Lafayette Co. Line) (S)	-	Str. & Apprs.	17,400 - TOTAL 17,400 - CAP	State	2023	
This project can also be found on page 26.									
070541	Columbia	82	Magnolia – Union Co. Line (S)	11.60	System Preservation	5,000 - TOTAL 4,000 - NHPP 1,000 - State	State	TBD	
This project can also be found on page 198.									
070471	Columbia & Union	82	Cornie Bayou, Harper & Lapile Creeks Strs. & Apprs. (S)	-	Strs. & Apprs.	9,700 - TOTAL 7,760 - STBGP 1,940 - Amendment 101	State	2023	
Project 070473 was combined into this project. This project can also be found on page 26.									
070556	Union	82	Columbia Co. Line – Airport Dr. (S)	10.75	System Preservation	6,300 - TOTAL 5,040 - NHPP 1,260 - State	State	TBD	
This project can also be found on page 198.									
070558	Union	82	Strong – Ouachita River (Sel. Secs.) (S)	8.38	System Preservation	2,000 - TOTAL 1,600 - NHPP 400 - State	State	TBD	
This project can also be found on page 199.									
02X234	Ashley	82	Wall Rd. – Hwy. 133 (S)	2.27	System Preservation	1,200 - TOTAL 960 - NHPP 240 - State	State	TBD	
This project can also be found on page 199.									
02X284	Ashley	82	Lion Dr. – Hwy. 425 (S)	1.27	System Preservation	400 - TOTAL 320 - NHPP 80 - State	State	TBD	
This project can also be found on page 199.									
020770	Ashley	82	Hamburg – East (Widening) (S)	2.70	Major Widening	20,000 - TOTAL 4,000 - NHPP 16,000 - Amendment 101	State	2025	
Renew Arkansas Highways Project. This project can also be found on page 26.									

2023-2026 STIP

JOB	COUNTY	ROUTE	TERMINI	LENGTH	TYPE WORK	ESTIMATED COST Funding Breakdown (in thousands)	AGENCY CARRYING OUT THE PROJECT	FFY	MPO
020676	Ashley	82	E. of Hamburg – Mist (Widening) (S)	3.40	Major Widening	15,000 - TOTAL 12,000 - NHPP 3,000 - Amendment 101	State	2023	
This project can also be found on page 26.									
020771	Ashley	82	Mist – Hwy. 160 (Widening) (S)	7.30	Major Widening	40,000 - TOTAL 8,000 - NHPP 32,000 - Amendment 101	State	2025	
Renew Arkansas Highways Project. This project can also be found on page 26.									
020772	Ashley	82	Hwy. 160 – Montrose (Widening) (S)	4.80	Major Widening	35,000 - TOTAL 7,000 - NHPP 28,000 - Amendment 101	State	2026	
Renew Arkansas Highways Project. This project can also be found on page 27.									
020773	Ashley	82	Montrose Bypass Impvts. (Widening) (S)	2.15	Major Widening	10,000 - TOTAL 8,000 - NHPP 2,000 - Amendment 101	State	2026	
Renew Arkansas Highways Project. This project can also be found on page 27.									
020768	Ashley & Chicot	82	Montrose – Hwy. 293 (Widening) (S)	4.22	Major Widening	18,500 - TOTAL 14,800 - NHPP 3,700 - Amendment 101	State	2025	
This project can also be found on page 27.									
020675	Chicot	82	Montrose – Lake Village (Sel. Secs.) (S)	1.32	Major Widening and Strs. & Apprs.	25,900 - TOTAL 25,900 - CAP	State	2023	
This project can also be found on page 27.									

2023-2026 STIP

JOB	COUNTY	ROUTE	TERMINI	LENGTH	TYPE WORK	ESTIMATED COST Funding Breakdown (in thousands)	AGENCY CARRYING OUT THE PROJECT	FFY	MPO
020769	Chicot	82	Hwy. 293 – Lake Village (Widening) (S)	5.53	Major Widening	24,300 - TOTAL 19,440 - NHPP 4,860 - State	State	2026	
This project can also be found on page 27.									
02X282	Chicot	65 & 82	Hwy. 159 – Mississippi River Bridge (S)	7.18	System Preservation	6,100 - TOTAL 4,880 - NHPP 1,220 - State	State	TBD	
This project can also be found on page 193.									
020790	Chicot	82	Hwy. 82 Mississippi River Bridge Rehab. (S)	-	System Preservation	5,000 - TOTAL 5,000 - COVID	State	2023	
Total project cost to be split evenly with Mississippi Department of Transportation; cost shown is Arkansas' portion. Mississippi Department of Transportation will take lead on project. This project can also be found on page 27.									

Return to Table of Contents

ARDOT
ARKANSAS DEPARTMENT OF TRANSPORTATION

Appendix E: Highway 412 Corridor Projects

Sorted Geographically from Oklahoma to Missouri

HIGHWAY 412 CORRIDOR

Highway 412 in Arkansas was designated as a High Priority Corridor by Congress in the 1991 Intermodal Surface Transportation Efficiency Act (ISTEA). Portions of this 289-mile corridor are signed concurrently as Highways 62, 63 and 65. A map of the corridor can be seen below.

The Highway 412 Corridor is important to the economy of northern Arkansas. This corridor is part of the National Highway System (NHS), the Department's Arkansas Primary Highway Network (APHN), and the Department's Four-Lane Grid system. The Department has invested $324 million on this corridor since 2012.

In addition, this STIP includes $9 million for bridge replacement projects, $75 million in capacity improvement projects, $135 million in capital improvement projects and $46 million of pavement preservation projects to improve the Highway 412 Corridor. We will continue to make improvements to the Highway 412 Corridor as funding becomes available.

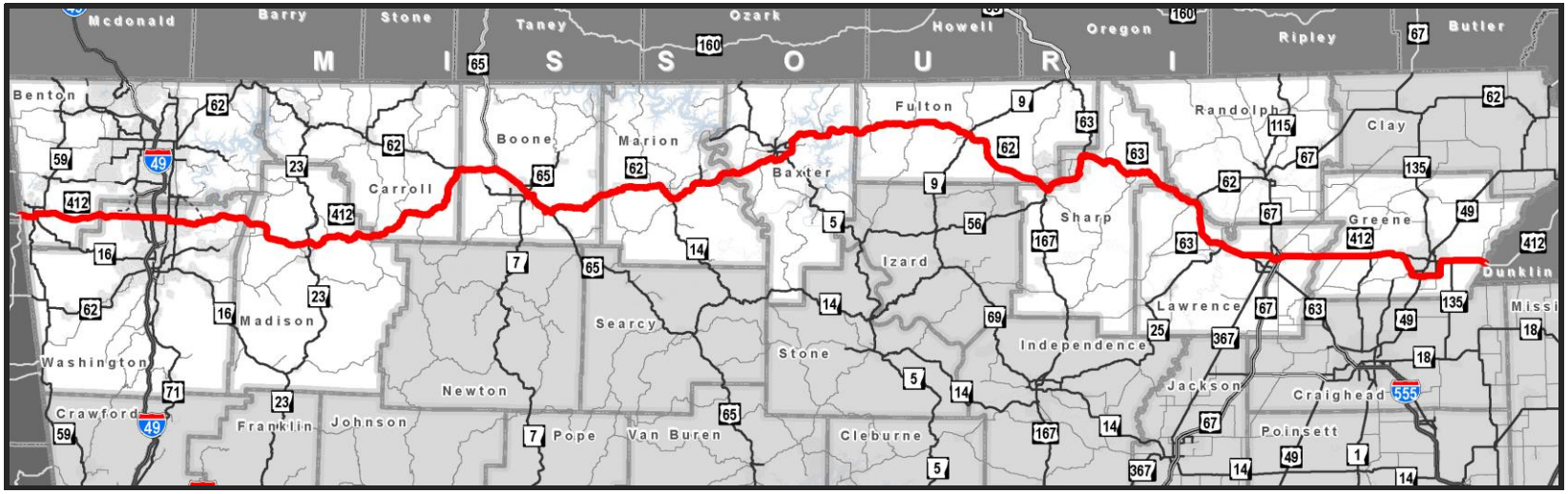

2023-2026 STIP

JOB	COUNTY	ROUTE	TERMINI	LENGTH	TYPE WORK	EST. COST (in thousands)	AGENCY CARRYING OUT THE PROJECT	FFY	MPO
090250	Benton	412	Washington St. – East (Hwy. 412) (Siloam Springs) (F)	3.20	Major Widening	100	State	2025	NARTS
Funding amount shown for project development. This project can also be found on page 41.									
040854	Washington	412	Hwy. 412/Klenc Rd. Inters. Impvts. (Tontitown) (S)	-	Intersection Improvements	400	State	2024	NARTS
This project can also be found on page 41.									
040894	Washington	412	Hwy. 412 Impvts. (Springdale) (S)	2.49	Interchange & Intersection Improvements	11,100	State	2026	NARTS
This project can also be found on page 41.									
040798	Washington	412	Butterfield Coach Rd. – Madison Co. Line (S)	10.93	System Preservation	7,200	State	TBD	NARTS
This project can also be found on page 209.									
012326	Benton & Washington	612	Hwy. 412 – Hwy. 112 (Springdale Bypass) (S)	6.56	New Location	100,000	State	2025	NARTS
This project can also be found on page 42.									
090621	Benton	612	I-49 – Hwy. 265 (Springdale Bypass) (S)	3.16	New Location	500	State	2025	NARTS
Renew Arkansas Highways Project. Funding amount shown for project development. This project can also be found on page 42.									
012366	Benton & Washington	612	Hwy. 265 – Hwy. 412 (Springdale Bypass) (S)	6.62	New Location	500	State	2025	NARTS
Renew Arkansas Highways Project. Funding amount shown for project development. This project can also be found on page 42.									
09X413	Madison	412	Washington Co. Line – S. Main St. (S)	5.22	System Preservation	2,900	State	TBD	
This project can also be found on page 209.									
09X427	Madison	412	S. Main St. – Hwy. 412B (S)	4.92	System Preservation	2,400	State	TBD	
This project can also be found on page 209.									
09X406	Madison	412	Co. Rd. 8735 – Hwy. 23 (S)	2.08	System Preservation	1,100	State	TBD	
This project can also be found on page 209.									
090639	Carroll & Madison	412	Huntsville – Alpena (Passing Lanes) (S)	35.07	Passing Lanes	100	State	2024	
Renew Arkansas Highways Project. Funding amount shown for project development. This project can also be found on page 41.									
09X444	Carroll & Madison	412	Huntsville – East (S)	13.37	System Preservation	5,300	State	TBD	
This project can also be found on page 209.									
09X435	Carroll	412	Carrollton – West (S)	3.31	System Preservation	1,000	State	TBD	
This project can also be found on page 209.									
090603	Boone	65	Missouri State Line – Hwy. 62 (S)	13.92	System Preservation	6,700	State	TBD	
This project can also be found on page 193.									

2023-2026 STIP

JOB	COUNTY	ROUTE	TERMINI	LENGTH	TYPE WORK	EST. COST (in thousands)	AGENCY CARRYING OUT THE PROJECT	FFY	MPO
090490	Boone	65	Hwy. 65 Inters. Impvts. & Signal Coordination (Harrison) (S)	-	Intersection Improvements	1,600	State	2023	
Includes signal coordination along Highway 65. This project can also be found on page 20.									
090578	Boone	65	Industrial Park Rd. – Hwy. 7 (Harrison) (F)	1.84	Intersection Improvements & Major Widening	11,700	State	2024	
Partnering Project. City to contribute $2.5M towards improvements to Highway 65. This project can also be found on page 20.									
090608	Boone	65	Hwy. 65B – Maxie Camp Rd. (S)	4.33	System Preservation	900	State	TBD	
This project can also be found on page 193.									
090609	Boone & Newton	65	Hwy. 206 – Hwy. 123 (S)	3.15	System Preservation	1,000	State	TBD	
This project can also be found on page 193.									
11X039	Various	62	Harrison – Salem (Passing Lanes) (S)	49.96	Passing Lanes	50,000	State	2024	
Renew Arkansas Highways Project. Specific improvement locations to be determined. This project can also be found on page 18.									
090581	Boone	62	Bellefonte – Marion Co. Line (Passing Lanes) (S)	2.40	Passing Lanes	11,500	State	2023	
One eastbound and one westbound passing lanes. This project can also be found on page 17.									
09X409	Marion	62	Yellville – West (S)	4.61	System Preservation	2,000	State	TBD	
This project can also be found on page 190.									
090615	Marion	62	W. of Hwy. 202 – Hwy. 14 (Yellville) (S)	2.10	System Preservation	500	State	TBD	
This project can also be found on page 190.									
09X381	Marion	62	Yellville – East (S)	4.39	System Preservation	1,700	State	TBD	
This project can also be found on page 190.									
090590	Baxter	62	Mountain Home – Fulton Co. Line (S)	12.10	System Preservation	5,000	State	TBD	
This project can also be found on page 191.									
050422	Fulton	62 & 223	Shipman & Big Creeks Strs. & Apprs. (S)	-	Strs. & Apprs.	4,100	State	2023	
This project can also be found on page 17.									
050455	Sharp	63	Hwy. 58 – Lawrence Co. Line (S)	5.38	System Preservation	3,000	State	TBD	
This project can also be found on page 191.									
050453	Sharp	63	Martins Creek Str. & Apprs. (S)	-	Str. & Apprs.	4,400	State	2026	
This project can also be found on page 18.									
101061	Lawrence	63	Co. Rd. 106 – Imboden (S)	2.00	Major Widening	10,000	State	2025	
This project can also be found on page 18.									
100981	Lawrence	63	Hwy. 117 – Hwy. 25 (Black Rock) (S)	2.11	Major Widening	11,500	State	2024	
This project can also be found on page 18.									

2023-2026 STIP

JOB	COUNTY	ROUTE	TERMINI	LENGTH	TYPE WORK	EST. COST (in thousands)	AGENCY CARRYING OUT THE PROJECT	FFY	MPO
10X688	Lawrence	412	Hwy. 63 – Hwy. 67B (S)	4.98	System Preservation	1,400	State	TBD	
This project can also be found on page 209.									
10X626	Lawrence	412	Hwy. 367 – Hwy. 67 (Walnut Ridge) (S)	1.92	System Preservation	1,100	State	TBD	
This project can also be found on page 209.									
101086	Greene	412	Hwy. 49 – Hwy. 412B (S)	5.32	System Preservation	3,200	State	TBD	
This project can also be found on page 209.									

Return to Table of Contents

ARKANSAS DEPARTMENT OF TRANSPORTATION

Index

Sorted by Job Number

2023-2026 STIP INDEX

JOB	PAGE(S)	JOB	PAGE(S)	JOB	PAGE(S)	JOB	PAGE(S)
004980	10, 99, & 156	01X368	188	020722	199	020778	39, 96, & 156
009916	9, 118, & 158	01X373	189	020728	178	020779	181
012275	6, 130, & 140	01X376	189	020732	5, 95, & 148	020782	33, 96, & 148
012305	31, 130, & 137	01X378	201	020734	177	020783	193
012326	42, 131, 137, & 228	01X380	195	020735	181	020784	28, 97, & 154
012327	11, 131, & 141	01X382	198	020736	21, 95, & 139	020790	27, 97, 140, & 226
012362	176	01X383	199	020737	21, 95, & 139	02X198	201
012363	187	01X385	198	020738	43, 95, & 133	02X231	205
012364	184	01X387	207	020741	206	02X234	199 & 224
012365	194	01X391	178	020742	210	02X237	198
012366	42, 131, 137, & 228	01X394	193	020745	187	02X238	210
012369	176	01X400	178	020747	205	02X241	203
012384	42, 132, & 175	01X403	204	020748	205	02X246	202
012410	2, 131, & 175	01X407	207	020749	183	02X248	210
012413	4, 131, & 137	01X450	207	020753	197	02X249	202
012422	6, 131, & 140	01X457	3, 93, & 146	020755	205	02X253	193
012440	23, 131, & 175	01X458	4, 93, & 146	020756	210	02X255	202
01X345	198	020615	25, 93, & 154	020758	197	02X257	210
01X347	203	020626	38, 94, & 155	020768	27, 95, 134, & 225	02X264	202
01X348	198	020628	35, 94, & 154	020769	27, 95, 139, & 226	02X268	197
01X351	198	020661	5, 94, & 154	020770	26, 95, 133, & 224	02X271	210
01X354	189	020675	27, 94, 139, & 225	020771	26, 96, 133, & 225	02X273	178
01X358	198	020676	26, 94, 133, & 225	020772	27, 96, 133, & 225	02X277	210
01X359	188	020713	8, 94, & 156	020773	27, 96, 133, & 225	02X281	210
01X360	198	020715	38, 94, & 148	020775	27, 96, & 148	02X282	193 & 226
01X362	188	020716	21, 94, & 154	020776	36, 96, & 156	02X284	199 & 224
01X365	178	020717	38, 94, & 150	020777	5, 96, & 133	02X287	202

2023-2026 STIP INDEX

JOB	PAGE(S)	JOB	PAGE(S)	JOB	PAGE(S)	JOB	PAGE(S)
02X296	210	030567	195	03X335	208	040746	30, 100, & 173
02X300	193	030569	204	03X338	197	040748	3, 100, & 145
02X301	202	030570	184	03X340	186	040752	30, 100, & 173
02X302	202	030571	185	03X341	195	040758	30, 100, & 173
02X304	210	030572	185	03X349	208	040780	35, 100, & 149
02X305	203	030573	194	03X350	204	040781	24, 100, & 170
030026	24, 97, & 171	030574	206	03X360	195	040782	26, 100, & 168
030412	23, 97, & 171	030575	1, 98, & 158	03X361	194	040785	9, 100, & 172
030456	38, 97, & 152	030577	208	03X379	194	040787	24, 100, & 163
030477	23, 97, & 159	030578	184	03X388	186	040788	18, 101, & 144
030527	15, 97, & 155	030579	185	03X391	186	040789	28, 101, & 163
030529	35, 98, & 152	030580	186	03X405	195	040790	37, 101, & 168
030530	41, 98, & 160	030582	185	03X409	194	040792	13, 101, & 170
030531	23, 98, & 156	030583	196	03X421	186	040793	13, 101, & 170
030549	186	030584	196	03X427	195	040798	209 & 228
030550	206	030585	176	03X435	194	040826	177
030554	206	030592	12, 98, & 152	03X442	203	040827	190
030555	208	030601	23, 98, & 159	03X448	195	040829	192
030556	206	030602	25, 98, & 160	03X451	205	040830	181
030557	185	030603	12, 98, & 161	03X454	208	040831	196
030558	185	030604	12, 98, & 171	03X457	186	040836	200
030560	206	031FTA	62, 69, 76, & 83	040621	11, 99, & 149	040837	184
030561	195	032FTA	62, 69, 76, & 83	040713	13, 99, & 170	040838	205
030562	186	033FTA	62, 69, 76, & 83	040714	2, 99, & 144	040839	200
030563	195	034FTA	62, 69, 76, & 83	040720	30, 99, & 173	040841	190
030564	196	035FTA	62, 69, 76, & 83	040721	19, 99, & 145	040843	205
030565	194	036FTA	62, 69, 76, & 83	040723	24, 99, & 170	040845	177

2023-2026 STIP INDEX

JOB	PAGE(S)	JOB	PAGE(S)	JOB	PAGE(S)	JOB	PAGE(S)
040846	4, 101, & 172	040901	3, 104, & 145	04X484	206	050447	15, 106, & 153
040854	41, 46, 101, 173, & 228	040902	3, 104, & 144	04X486	192	050448	189
040860	30, 101, & 173	040903	3, 104, & 144	04X489	185	050450	187
040861	7, 102, & 169	040904	4, 105, & 144	04X496	189	050451	9, 107, & 153
040862	8, 102, & 169	040905	12, 105, & 168	04X511	209	050452	204
040865	10, 102, & 169	040906	36, 105, & 168	04X513	184	050453	18, 107, 171, & 229
040866	14, 102, & 172	040907	37, 105, & 168	04X518	181	050455	191 & 229
040867	24, 102, & 162	040908	29, 105, & 170	04X523	204	050458	182
040868	19, 102, & 149	040909	34, 105, & 173	04X524	204	050459	179
040869	29, 102, & 168	040911	184	04X531	177	050460	182
040871	24, 103, & 172	04X426	192	050171	34, 105, & 171	050461	186
040872	16, 103, & 144	04X427	192	050415	36, 106, & 153	050465	208
040877	189	04X433	187	050416	36, 106, & 154	050474	36, 107, & 153
040879	200	04X438	192	050418	13, 106, & 154	050475	16, 107, & 153
040880	196	04X441	196	050419	41, 106, & 150	050476	13, 107, & 154
040881	196	04X446	203	050420	22, 106, & 153	050477	19, 107, & 174
040883	177	04X450	199	050422	17, 106, 149, & 229	050478	34, 107, & 153
040884	196	04X451	200	050423	16, 106, & 153	05X232	194
040888	10, 103, & 169	04X452	192	050436	179	05X233	204
040889	5, 103, & 169	04X458	202	050438	191	05X237	200
040891	11, 103, & 149	04X460	184	050439	11, 106, & 152	05X238	179
040892	24, 103, & 162	04X469	196	050440	194	05X242	184
040893	28, 103, & 162	04X471	183	050441	203	05X243	179
040894	41, 104, 173, & 228	04X475	192	050442	195	05X245	208
040895	4, 104, & 145	04X478	206	050443	181	05X246	182
040898	18, 104, & 170	04X479	187	050444	181	05X247	183
040899	18, 104, & 170	04X480	190	050445	189	05X251	183

2023-2026 STIP INDEX

JOB	PAGE(S)	JOB	PAGE(S)	JOB	PAGE(S)	JOB	PAGE(S)
05X254	194	061615	18, 109, & 164	061681	204	06X427	187
05X255	182	061632	6, 109, & 168	061684	176	06X428	203
05X256	208	061642	22, 109, & 157	061687	176	06X433	182
05X263	183	061644	1, 109, & 167	061708	1, 110, & 167	06X434	179
05X264	209	061645	37, 109, & 150	061737	37, 110, & 150	06X435	191
05X265	183	061646	176	061738	30, 110, & 166	06X436	183
05X267	183	061648	195	061739	41, 110, & 157	06X437	200
05X268	185	061649	179	061740	12, 110, & 157	06X440	207
05X269	189	061652	204	061741	39, 110, & 152	06X445	182
05X274	193	061657	194	061743	28, 111, & 152	06X446	202
05X275	181	061658	205	061744	28, 111, & 164	06X447	203
05X276	194	061659	182	061745	8, 111, & 157	06X454	201
05X277	181	061660	183	061746	28, 111, & 164	06X456	206
05X279	183	061661	199	061747	35, 111, & 166	06X457	207
05X282	205	061664	207	061748	41, 111, & 150	06X458	182
060906	6, 107, & 156	061665	209	061750	176	06X459	205
061344	21, 107, & 152	061666	199	061759	2, 111, & 156	06X460	195
061371	22, 108, & 157	061667	186	061760	176	06X462	202
061382	8, 108, & 165	061668	198	061761	177	06X464	205
061439	5, 108, & 150	061669	182	061764	23, 111, & 165	06X465	207
061454	8, 108, & 165	061670	182	061765	40, 111, & 166	06X468	207
061508	6, 108, & 168	061672	200	061766	176	06X472	205
061510	23, 44, 108, & 165	061675	187	06X001	203	06X474	200
061608	35, 108, & 150	061676	34, 110, & 166	06X405	37, 112, & 150	06X475	195
061611	38, 108, & 152	061677	2, 110, & 157	06X419	40, 113, & 166	06X481	208
061613	9, 109, & 157	061678	203	06X423	195	06X483	208
061614	28, 109, & 164	061680	204	06X424	205	06X485	200

Return to Table of Contents

2023-2026 STIP INDEX

JOB	PAGE(S)	JOB	PAGE(S)	JOB	PAGE(S)	JOB	PAGE(S)
06X488	208	070537	201	07X219	179	080619	21, 117, & 149
06X491	182	070539	197	07X220	206	080621	12, 117, & 163
06X492	194	070540	197	07X221	194	080633	20, 117, & 148
06X494	207	070541	198 & 224	07X222	191	080634	19, 117, & 148
06X507	2, 113, & 165	070542	200	07X229	197	080639	185
06X538	29, 113, & 166	070544	209	07X231	180	080640	190
06X539	43, 113, & 166	070545	209	07X234	180	080642	199
070367	26, 113, & 172	070546	181	07X239	197	080645	32, 117, & 142
070424	34, 113, & 172	070547	188	07X241	189	080646	180
070439	15, 113, & 140	070548	206	07X242	180	080648	176
070458	26, 114, 141, & 224	070549	179	07X246	197	080649	181
070471	26, 114, 141, & 224	070550	185	07X253	209	080652	180
070508	6, 114, & 160	070551	197	07X254	197	080654	192
070509	21, 114, & 140	070552	197	07X255	179	080655	192
070511	7, 114, & 147	070553	197	07X256	206	080656	180
070512	7, 114, & 138	070554	179	080364	20, 115, & 148	080657	180
070513	15, 114, & 140	070556	198 & 224	080493	39, 115, & 149	080658	39, 117, & 149
070523	191	070558	199 & 224	080499	31, 115, & 155	080659	186
070524	191	070560	202	080606	7, 115, & 163	080675	7, 117, & 174
070525	206	070561	176	080607	39, 116, & 160	080676	16, 118, & 160
070526	13, 114, & 141	070572	38, 115, & 138	080608	40, 116, & 163	080677	29, 118, & 172
070527	38, 115, & 147	070573	15, 115, & 140	080609	7, 116, & 160	080678	12, 118, & 174
070529	179	070574	202	080614	9, 116, & 172	080680	207
070530	179	07X209	192	080615	33, 116, & 174	080682	180
070533	180	07X215	184	080616	31, 116, & 163	080684	33, 118, & 174
070534	185	07X216	206	080617	36, 116, & 155	08X001	204
070535	189	07X218	185	080618	33, 116, & 174	08X229	40, 118, & 163

2023-2026 STIP INDEX

JOB	PAGE(S)	JOB	PAGE(S)	JOB	PAGE(S)	JOB	PAGE(S)
08X263	20, 118, & 148	090523	11, 120, & 158	090619	186	09X385	190
08X265	193	090549	35, 120, & 139	090620	193	09X400	190
08X275	180	090550	20, 120, & 138	090621	42, 121, 136, & 228	09X403	185
08X279	179	090554	25, 120, & 158	090636	31, 121, & 136	09X406	209 & 228
08X280	205	090555	7, 120, & 137	090638	16, 122, & 134	09X409	190 & 229
08X281	207	090558	16, 121, & 134	090639	41, 122, 158, & 228	09X413	209 & 228
08X283	186	090559	10, 121, & 138	090641	8, 122, & 134	09X414	182
08X284	192	090578	20, 121, 138, & 229	090642	36, 122, & 158	09X415	189
08X285	181	090579	11, 121, & 158	090643	30, 122, & 139	09X418	207
08X290	192	090581	17, 121, 137, & 229	090644	9, 122, & 157	09X419	191
08X292	201	090590	191 & 229	090646	30, 122, & 135	09X420	208
08X295	181	090591	203	090647	6, 122, & 134	09X423	189
08X298	192	090592	183	090648	25, 123, & 135	09X427	209 & 228
08X299	200	090593	17, 121, & 139	090649	191	09X431	182
08X302	186	090595	190	090650	11, 123, & 138	09X433	190
08X306	200	090596	190	090651	8, 46, 123, & 134	09X435	209 & 228
090069	42, 119, & 136	090597	196	090664	13, 123, & 134	09X440	209
090238	30, 119, & 135	090599	196	090665	16, 123, & 135	09X443	182
090250	41, 119, 136, & 228	090602	180	090666	17, 123, & 135	09X444	209 & 228
090338	24, 119, & 135	090603	193 & 228	090667	25, 123, & 135	09X450	184
090431	29, 119, & 135	090608	193 & 229	090668	10, 123, & 158	09X484	4, 124, & 134
090433	37, 46, 119, & 136	090609	193 & 229	090669	20, 123, & 160	09X487	203
090435	10, 119, & 138	090611	184	09X006	200	100512	22, 124, & 175
090490	20, 119, 137, & 229	090612	202	09X007	204	100615	22, 124, & 162
090506	16, 120, & 135	090615	190 & 229	09X061	21, 124, & 169	100633	14, 124, & 151
090513	31, 120, & 136	090616	180	09X381	190 & 229	100657	42, 124, & 143
090514	31, 120, & 136	090617	184	09X384	193	100875	40, 124, & 143

2023-2026 STIP INDEX

JOB	PAGE(S)	JOB	PAGE(S)	JOB	PAGE(S)	JOB	PAGE(S)
100879	14, 125, & 142	101077	177	101121	39, 128, & 141	10X638	190
100881	5, 125, & 142	101078	202	101122	9, 128, & 161	10X639	202
100979	5, 125, & 142	101080	208	101124	32, 128, & 144	10X640	201
100981	18, 125, 155, & 229	101081	188	101125	33, 128, & 159	10X643	199
100984	36, 125, & 143	101083	188	101126	33, 128, & 143	10X645	188
100985	32, 125, & 142	101085	207	101127	34, 128, & 151	10X648	191
100991	11, 125, & 155	101086	209 & 230	101128	25, 128, & 162	10X649	207
100993	34, 125, & 167	101087	187	101129	17, 129, & 159	10X654	184
100995	29, 126, & 142	101090	17, 127, & 141	101130	12, 129, & 151	10X662	191
101003	29, 126, & 167	101091	10, 127, & 142	101131	22, 129, & 167	10X663	188
101009	17, 126, & 159	101092	184	101132	22, 129, & 162	10X664	178
101013	32, 126, & 151	101093	36, 127, & 143	101133	32, 129, & 151	10X670	197
101017	31, 126, & 162	101094	201	101134	17, 129, & 159	10X671	201
101051	208	101095	201	101135	40, 129, & 143	10X673	201
101052	204	101097	203	101138	32, 129, & 162	10X679	183
101053	28, 126, & 167	101099	42, 127, & 143	101139	39, 129, & 162	10X681	199
101061	18, 126, 155, & 229	101100	12, 127, & 151	10X039	42, 130, & 167	10X686	190
101065	14, 126, & 151	101101	178	10X607	32, 130, & 159	10X688	209 & 230
101066	29, 126, & 142	101102	183	10X619	191	10X689	210
101067	191	101104	183	10X622	201	10X691	178
101068	194	101105	188	10X623	184	10X697	202
101069	201	101106	199	10X626	209 & 230	10X698	188
101071	188	101107	32, 127, & 151	10X627	191	10X700	201
101072	177	101108	177	10X628	208	10X726	22, 130, & 141
101073	43, 127, & 143	101110	177	10X631	191	110568	26, 90, & 155
101074	199	101119	17, 128, & 155	10X632	191	110614	19, 90, & 146
101076	4, 127, & 159	101120	33, 128, & 141	10X635	190	110651	3, 90, & 145

2023-2026 STIP INDEX

JOB	PAGE(S)	JOB	PAGE(S)	JOB	PAGE(S)	JOB	PAGE(S)
110701	10, 90, & 161	110755	203	110814	15, 93, & 161	A20018	179
110703	37, 90, & 174	110756	193	113FTA	62, 69, 76, & 83	A20019	189
110705	39, 90, & 161	110757	178	114FTA	62, 69, 76, & 83	A30013	200
110706	9, 90, & 160	110758	178	115FTA	62, 69, 76, & 83	A40009	38, 105, & 145
110708	14, 90, & 161	110762	198	116FTA	62, 69, 76, & 83	A40012	196
110709	15, 91, & 146	110763	198	117FTA	62, 69, 76, & 83	A40015	177
110711	177	110766	178	118FTA	62, 69, 76, & 83	A40017	196
110713	13, 91, & 147	110769	188	119FTA	63, 70, 77, & 84	A60016	208
110715	25, 91, & 156	110770	188	11X032	182	A80018	180
110716	35, 91, & 161	110773	189	11X038	5, 132, & 175	A90011	183
110717	15, 91, & 171	110774	198	11X039	18, 132, 175, & 229	AX0002	194
110720	35, 91, & 147	110776	198	120FTA	63, 70, 77, & 84	CA0602	1, 2, 112, 164, & 165
110738	2, 91, & 145	110778	178	121FTA	63, 70, 77, & 84	CARTS21	44
110739	193	110779	187	122FTA	63, 70, 77, & 84	CARTS22	44
110740	197	110781	189	123FTA	63, 70, 77, & 84	CARTS23	44 & 45
110743	198	110784	205	124FTA	63, 70, 77, & 84	CARTS24	45
110744	201	110793	187	125FTA	63, 70, 77, & 84	CONW01	63, 70, 77, & 84
110745	177	110794	187	126FTA	63 & 70	CONW02	64, 71, 77, & 84
110746	202	110795	188	127FTA	63 & 70	FLP-001	211
110747	176	110798	177	200PTF	63, 70, 77, & 84	FLP-002	211
110748	33, 91, & 146	110803	19, 92, & 146	201TLS	63, 70, 77, & 84	FLP-003	211
110749	13, 92, & 147	110804	40, 92, & 147	202HUA	63, 70, 77, & 84	FLP-004	211
110750	187	110805	25, 92, & 171	A00008	33, 130, & 151	FLP-005	211
110751	31, 92, & 156	110807	14, 92, & 147	A00025	39, 130, & 167	FLP-006	211
110752	23, 92, & 171	110808	19, 93, & 147	A10010	178	FLP-007	211
110753	188	110811	3, 93, & 146	A10013	195	FLP-008	211
110754	9, 92, & 174	110812	14, 93, & 161	A10014	187	FTS001	64, 71, 77, & 84

Return to Table of Contents

2023-2026 STIP INDEX

JOB	PAGE(S)	JOB	PAGE(S)	JOB	PAGE(S)	JOB	PAGE(S)
FTS002	64, 71, 78, & 85	NARTS11	66, 73, 80, & 87	WMATS25	48 & 49	XX2024-01	53
FTS003	64, 71, 78, & 85	NARTS12	66, 73, 80, & 87	WMT01	68, 75, 82, & 89	XX2024-02	53
FTS004	64, 71, 78, & 85	NARTS15	66, 73, 80, & 87	WMT02	68, 75, 82, & 89	XX2024-04	53
FTS005	64, 71, 78, & 85	NARTS35	46	XX2023-01	50	XX2024-05	53
FTS006	64, 71, 78, & 85	NARTS36	46 & 47	XX2023-02	50	XX2024-06	53
HSIT01	64, 71, 78, & 85	NARTS37	47	XX2023-04	50	XX2024-07	53
HSIT02	64, 71, 78, & 85	PBT001	66, 73, 80, & 87	XX2023-05	50	XX2024-08	53
HSIT03	64, 71, 78, & 85	PBT002	66, 73, 80, & 87	XX2023-06	50	XX2024-09	53
HSIT04	64, 71, 78, & 85	PBT003	66, 73, 80, & 87	XX2023-07	50	XX2024-10	53
HSIT05	64, 71, 78, & 85	PBT004	66, 73, 80, & 87	XX2023-08	50	XX2024-11	53
HSIT06	65, 72, 78, & 85	PBT005	67, 74, 80, & 87	XX2023-09	50	XX2024-12	54
HSIT07	65, 72, 78, & 85	PBT006	67, 74, 80, & 87	XX2023-10	50	XX2024-13	54
JETS01	65, 72, 79, & 86	PBT007	67, 74, 81, & 88	XX2023-11	50	XX2024-14	54
JETS02	65, 72, 79, & 86	RRMTA01	67, 74, 81, & 88	XX2023-12	51	XX2024-15	54
JETS03	65, 72, 79, & 86	RRMTA02	67, 74, 81, & 88	XX2023-13	51	XX2024-16	54
JETS04	65, 72, 79, & 86	RRMTA03	67, 74, 81, & 88	XX2023-14	51	XX2024-17	54
JETS05	65, 72, 79, & 86	RRMTA04	67, 74, 81, & 88	XX2023-15	51	XX2024-18	54
NARTS01	65, 72, 79, & 86	RRMTA05	67, 74, 81, & 88	XX2023-16	51	XX2024-19	54
NARTS02	65, 72, 79, & 86	RRMTA06	67, 74, 81, & 88	XX2023-17	51	XX2024-20	54
NARTS03	65, 72, 79, & 86	RRMTA07	67, 74, 81, & 88	XX2023-18	51	XX2024-21	55
NARTS04	65, 72, 79, & 86	RRMTA08	67, 74, 81, & 88	XX2023-19	51	XX2024-22	55
NARTS05	65, 72, 79, & 86	RRMTA09	67, 74, 81, & 88	XX2023-20	51	XX2024-23	55
NARTS06	66, 73, 79, & 86	RRMTA10	68, 75, 81, & 88	XX2023-21	52	XX2024-24	55
NARTS07	66, 73, 79, & 86	RRMTA11	68, 75, 81, & 88	XX2023-22	52	XX2024-25	55
NARTS08	66, 73, 80, & 87	WMATS21	48	XX2023-23	52	XX2025-01	56
NARTS09	66, 73, 80, & 87	WMATS22	48	XX2023-24	52	XX2025-02	56
NARTS10	66, 73, 80, & 87	WMATS24	48	XX2023-25	52	XX2025-04	56

Return to Table of Contents

2023-2026 STIP INDEX

JOB	PAGE(S)	JOB	PAGE(S)	JOB	PAGE(S)	JOB	PAGE(S)
XX2025-05	56	XX2025-17	57	XX2026-04	59	XX2026-16	60
XX2025-06	56	XX2025-18	57	XX2026-05	59	XX2026-17	61
XX2025-07	56	XX2025-19	57	XX2026-06	59	XX2026-18	61
XX2025-08	56	XX2025-20	57	XX2026-07	59	XX2026-19	61
XX2025-09	56	XX2025-21	57	XX2026-08	59	XX2026-20	61
XX2025-10	56	XX2025-22	58	XX2026-09	59	XX2026-21	61
XX2025-11	56	XX2025-23	58	XX2026-10	60	XX2026-22	61
XX2025-12	57	XX2025-24	58	XX2026-11	60	XX2026-23	61
XX2025-13	57	XX2025-25	58	XX2026-12	60	XX2026-24	61
XX2025-14	57	XX2025-26	58	XX2026-13	60	XX2026-25	61
XX2025-15	57	XX2026-01	59	XX2026-14	60	XX2026-26	61
XX2025-16	57	XX2026-02	59	XX2026-15	60		