



Good Roads Policy Event

Chairman Alec Farmer
Arkansas Highway Commission

ARKANSAS PRIMARY HIGHWAY NETWORK

GENERAL HIGHWAY MAP of Arkansas

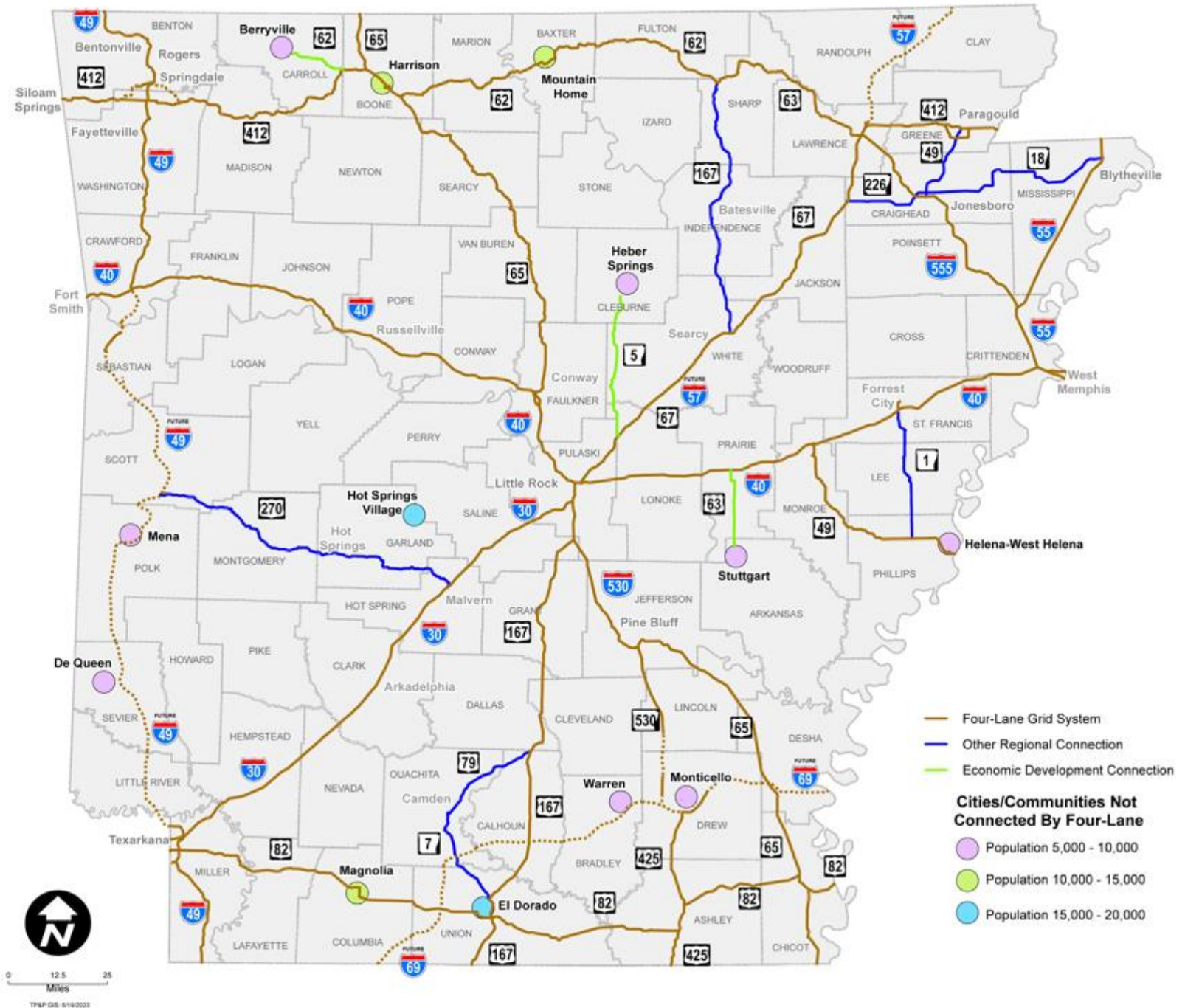
Prepared and issued by the Arkansas Department of Transportation
Transportation Planning and Policy Division

Arkansas Primary Highway Network

- National Highway System
- Other Arterials
- Critical Service Routes
- Other High Traffic Routes



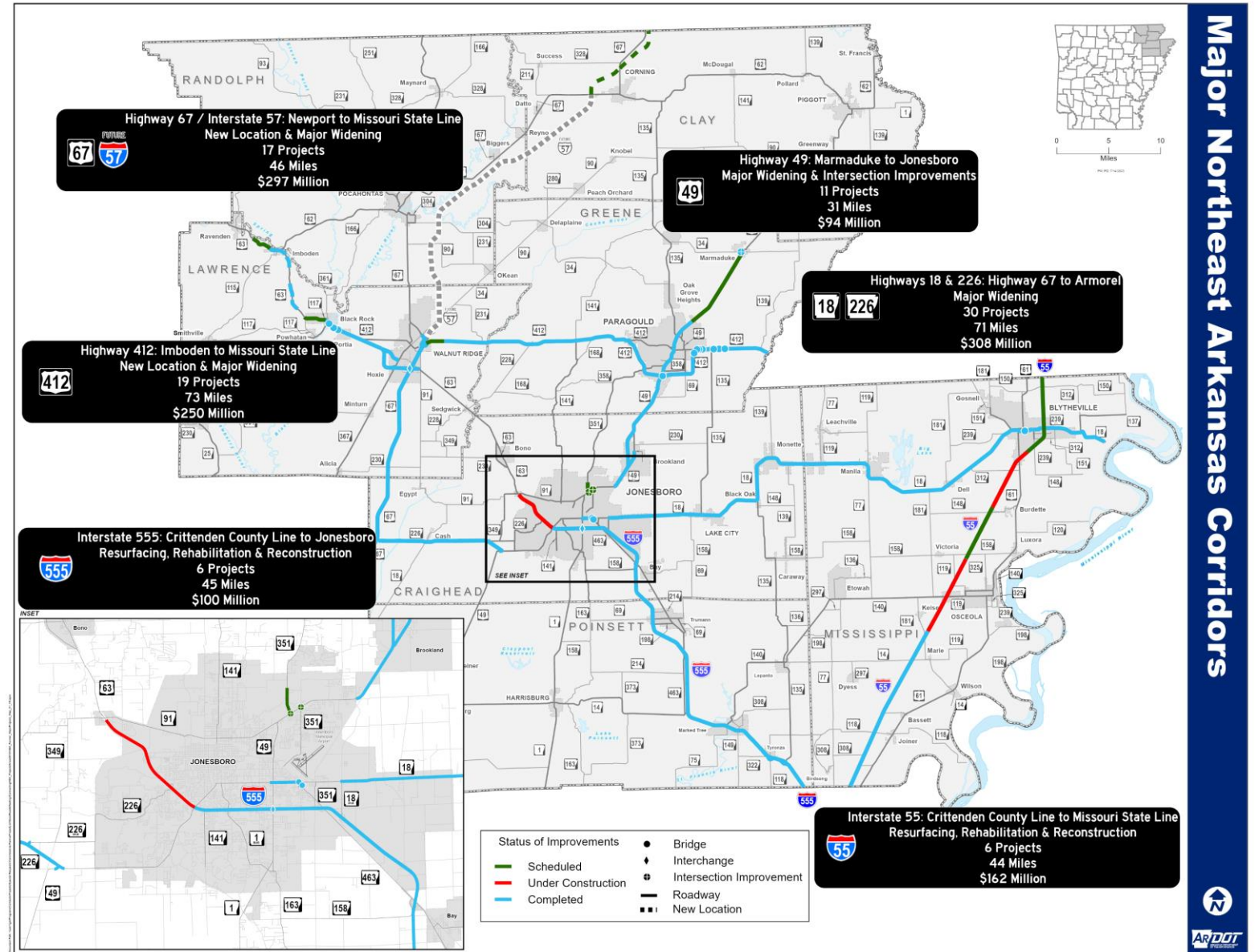
TPP-1251, 6/28/2023

[illegible]

DISTRICT 10

Major Corridors 2013 - 2023

- 89 Projects
- 310 Miles
- \$1.2 Billion



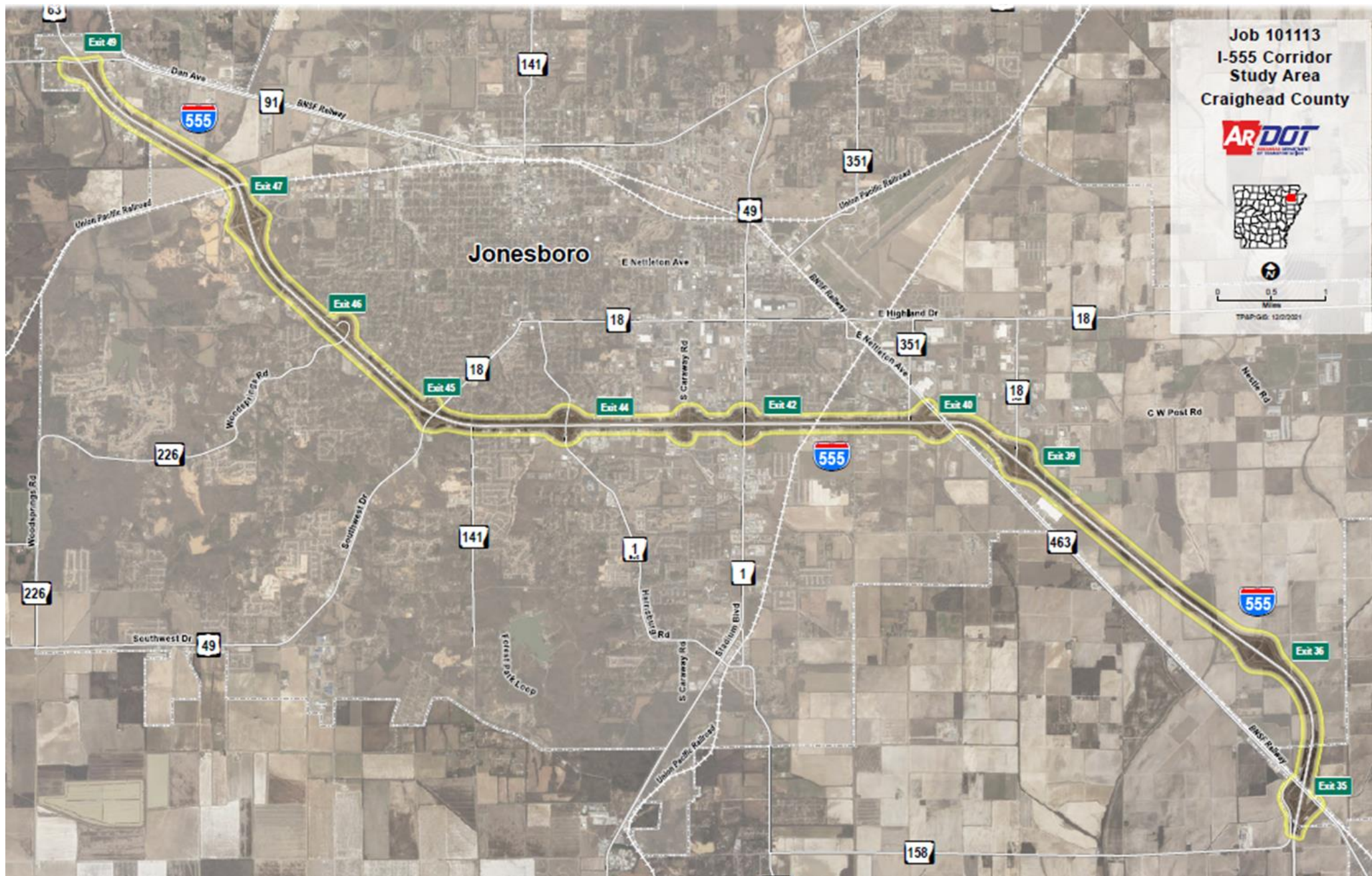
Interstate 55

Interstate 555



-
- The map displays the proposed I-95 bypass route in Jonesboro, Georgia, highlighted in red. The route begins in the north, near the Dan River, and runs south through the city, passing near the airport and the I-555 interchange. Major roads shown include I-91, I-49, I-18, and I-555. Local streets such as Dan Ave, W Washington Ave, W Matthews Ave, W Nettleton Ave, E Highland Hwy, and Neely Rd are also labeled. The map includes a legend in the bottom right corner indicating that the red line represents 'Under Construction'.

Interstate 555 Study



Highway 412 Corridor



Highway 49

Highway 18/Highway 226

Craighead & Mississippi Counties

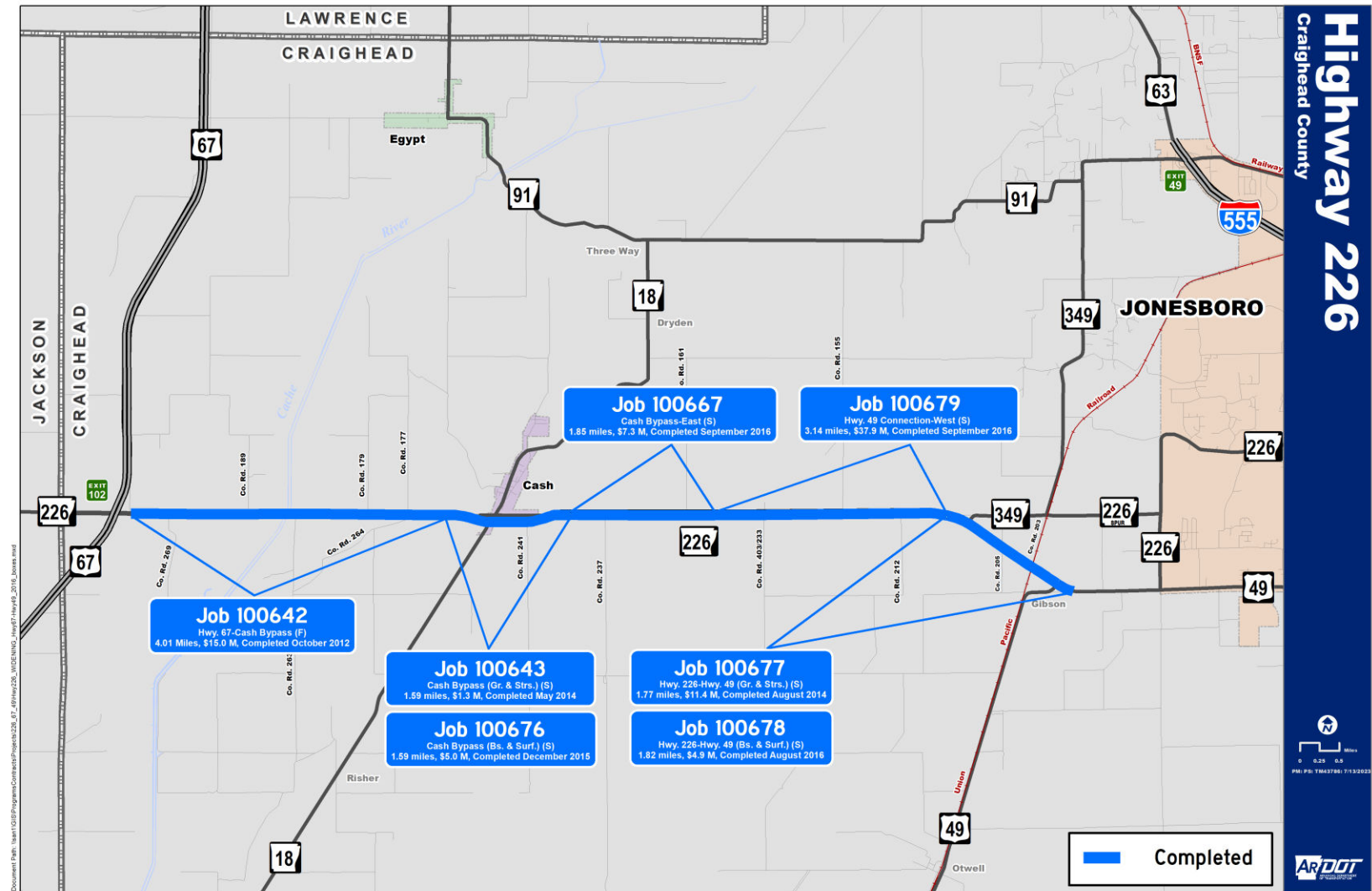




CRAIGHEAD COUNTY

Highway 226

- Major Widening
- 13 Miles
- \$83 Million
- Completed 2016

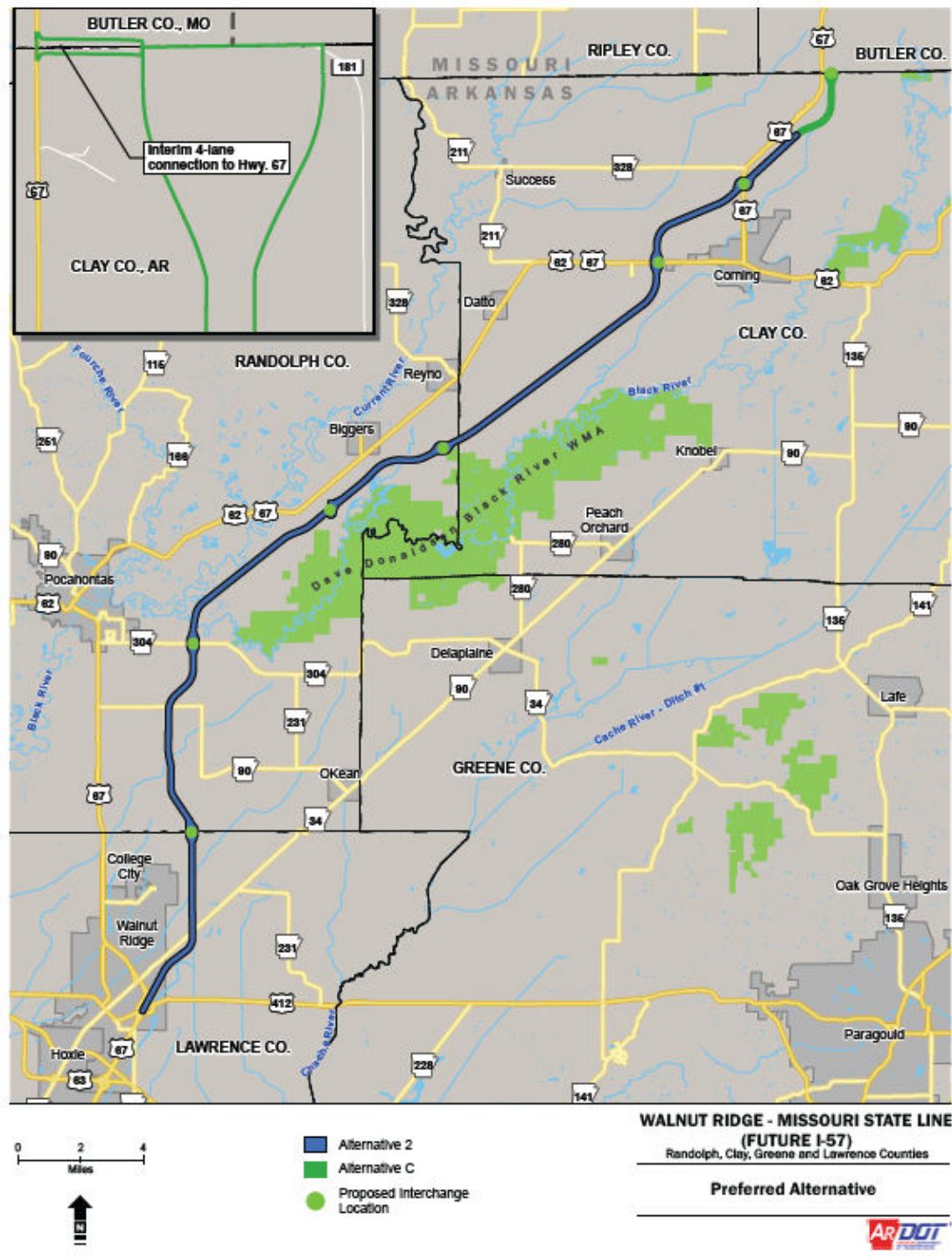


Highway 67/ Future I-57

FUTURE I-57

Walnut Ridge to Missouri State Line

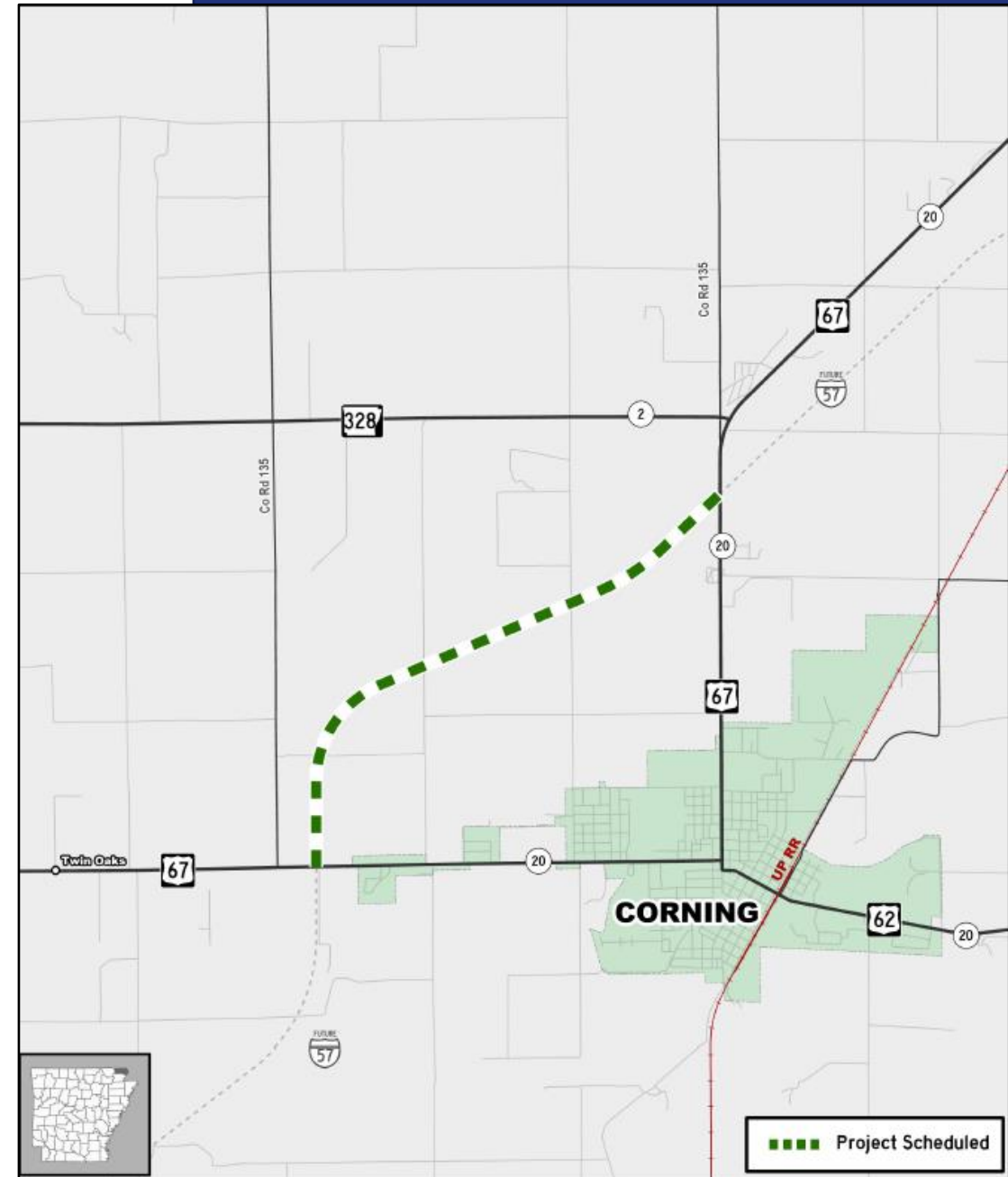
- 42 Miles
- Draft Environmental Impact Statement Approved
- Record Decision Expected End of 2023
- Two Projects Currently Scheduled

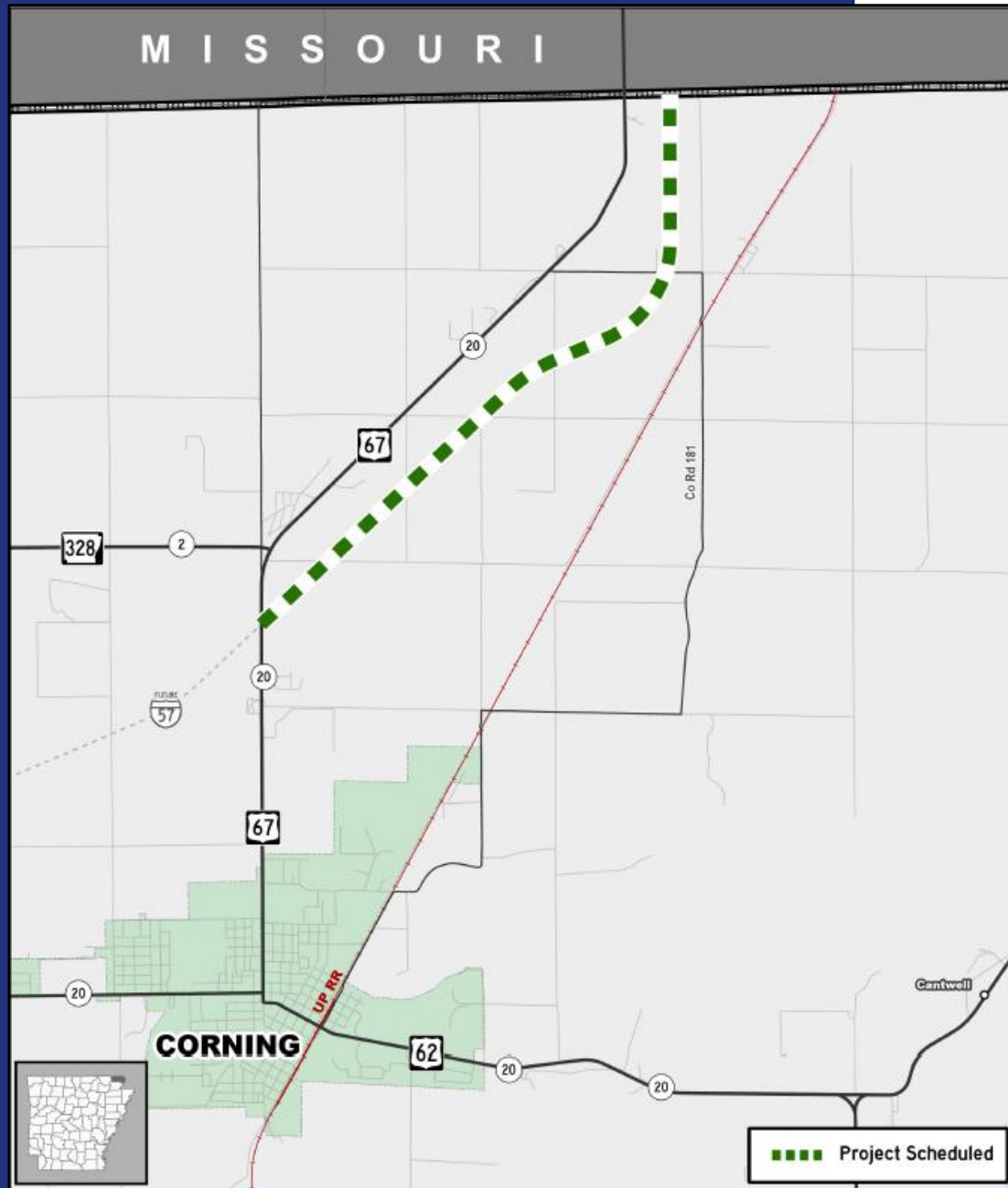


FUTURE I-57

Corning Bypass

- New Location
- 4 Miles
- \$50 Million
- Scheduled for Late 2024





FUTURE I-57

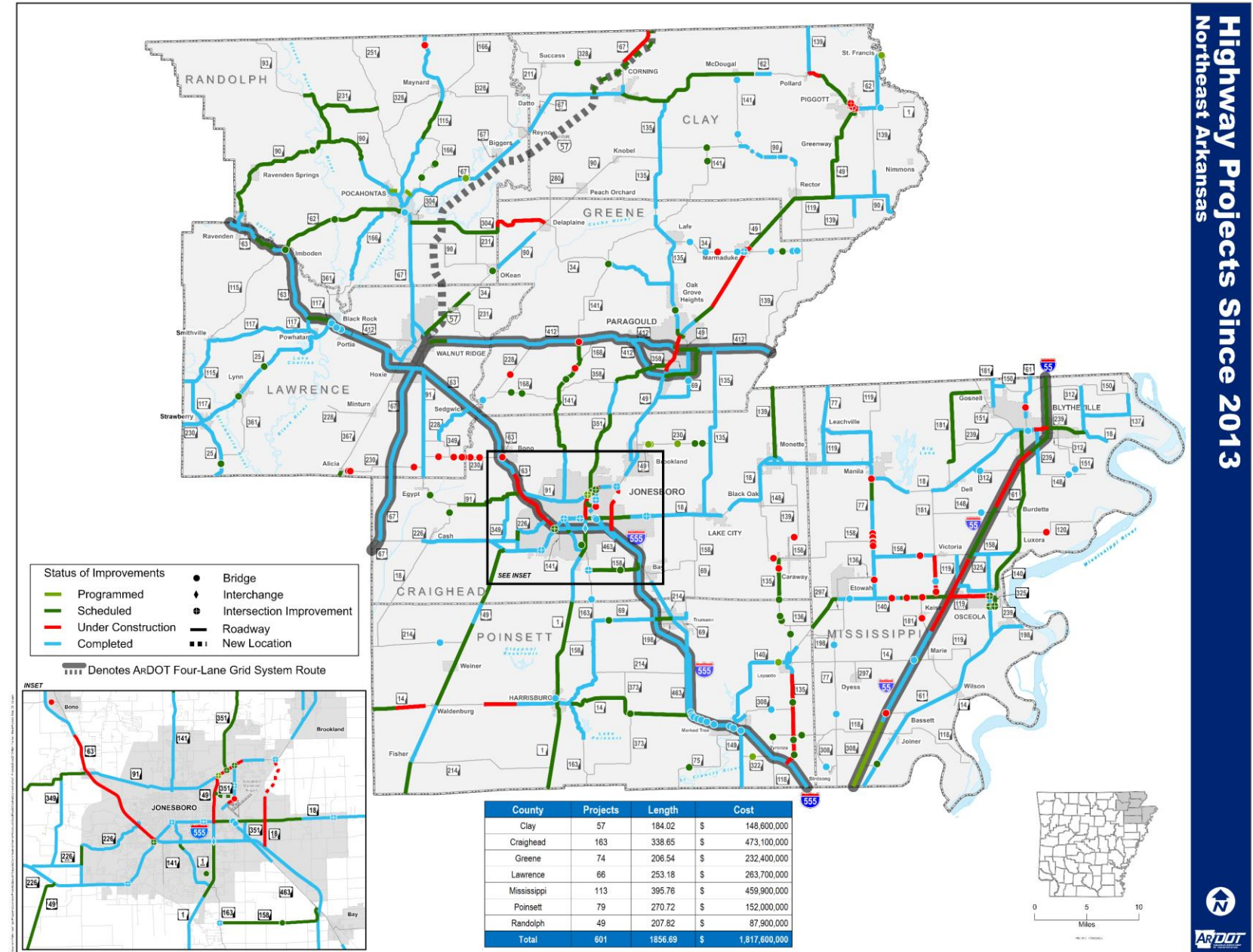
Corning to Missouri State Line

- New Location
- 5 Miles
- \$50 Million
- Scheduled for Late 2026

DISTRICT 10

Highway Projects 2013 - 2023

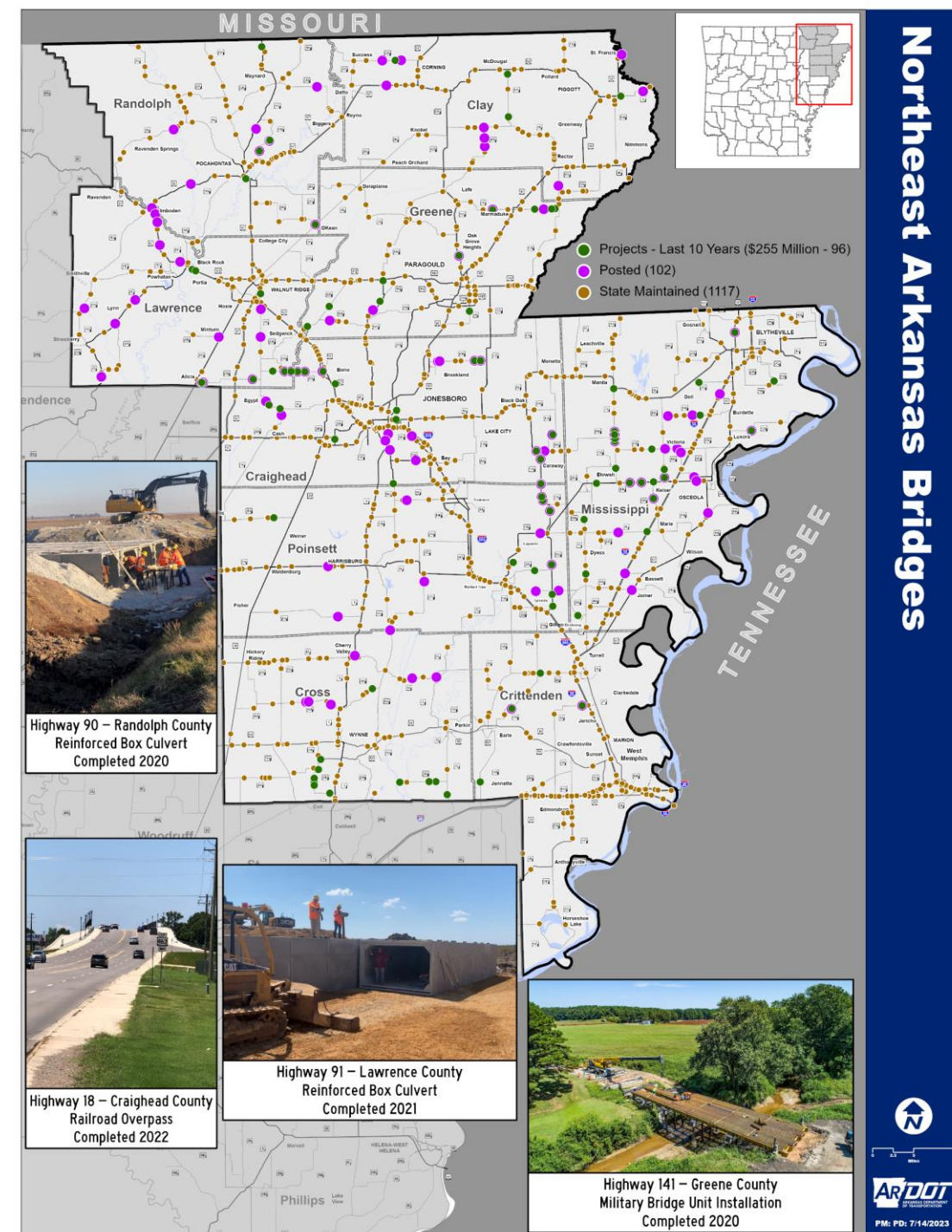
- 601 Projects
- 1,857 Miles
- \$1.8 Billion



DISTRICT 10

Bridges | 2013 - 2023

- 96 Bridges
- \$255 Million



FEASIBILITY STUDY

3rd Memphis-Area Bridge

- 4 Potential Crossing Locations being Evaluated
- Partnering with Tennessee DOT
- Final Version of Study Upcoming



OSCEOLA

Mississippi County

HIGHWAY 61 – COUNTY ROAD 623(S)

- Pavement Preservation
- Completed August 2020
- Cost \$2.6 Million

HIGHWAYS 61/140

- Intersection Improvements
- Estimated Cost \$1-5 Million
- Scheduled Early 2026

HIGHWAY 325

- Intersection Improvements, Minor Widening & Resurfacing
- Estimated Cost \$1-5 Million
- Scheduled Mid 2024



JONESBORO

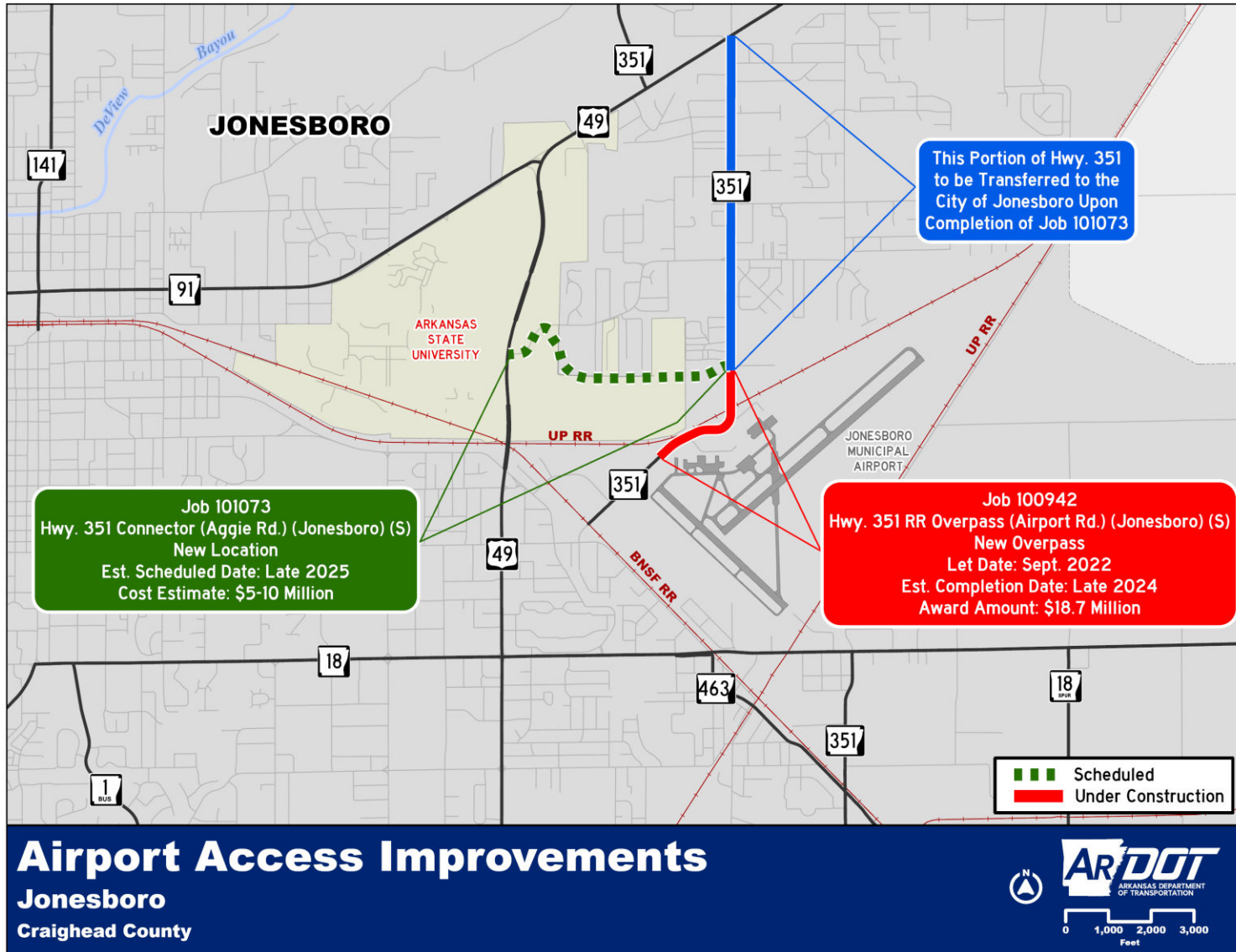
Craighead County

HWY. 351 CONNECTOR

- New Road
- Estimated Cost \$5-10 Million
- Scheduled for Late 2025

HWY. 351 RAILROAD OVERPASS

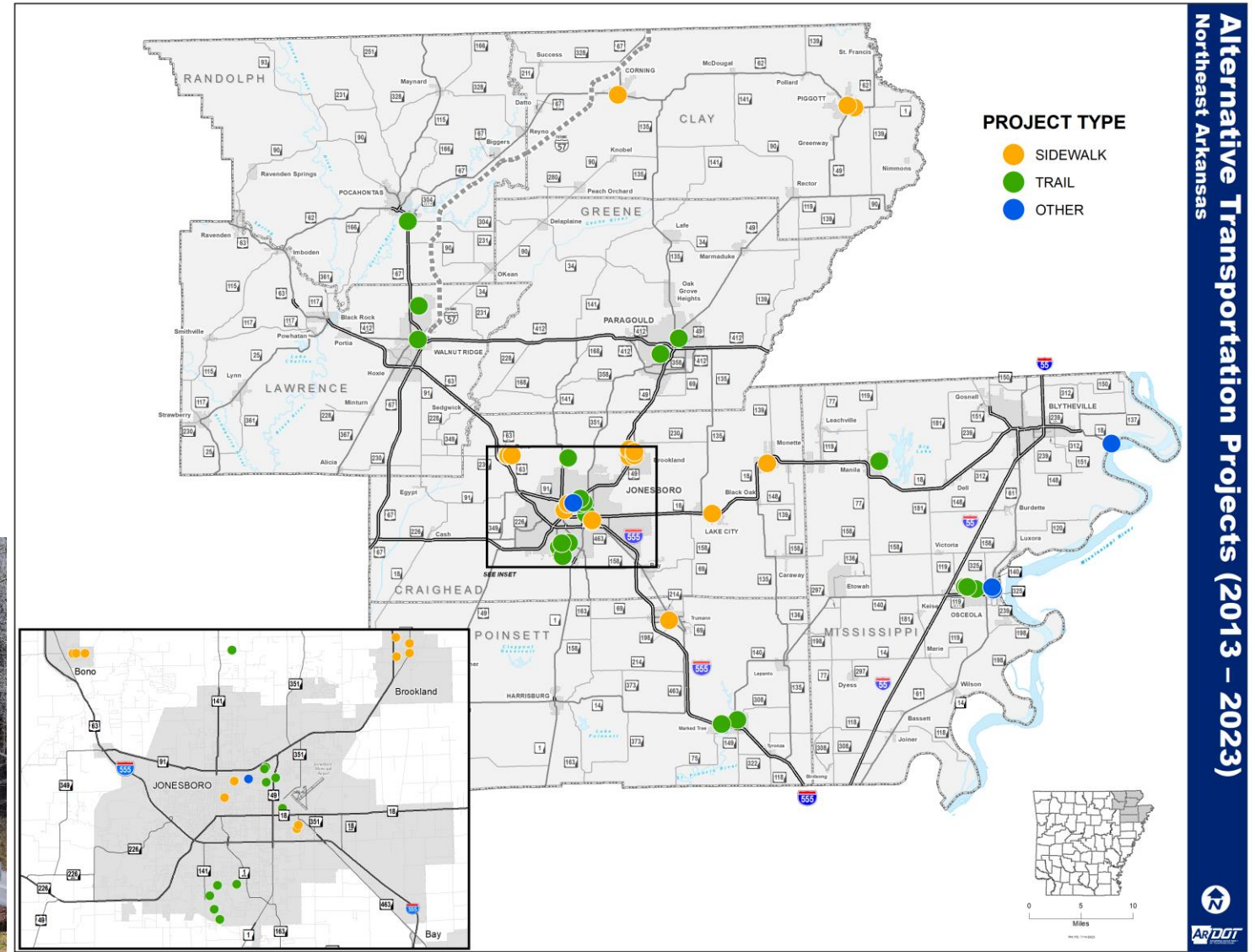

- New Railroad Overpass
- Award Amount \$18.7 Million
- Estimated Completion Late 2024



DISTRICT 10

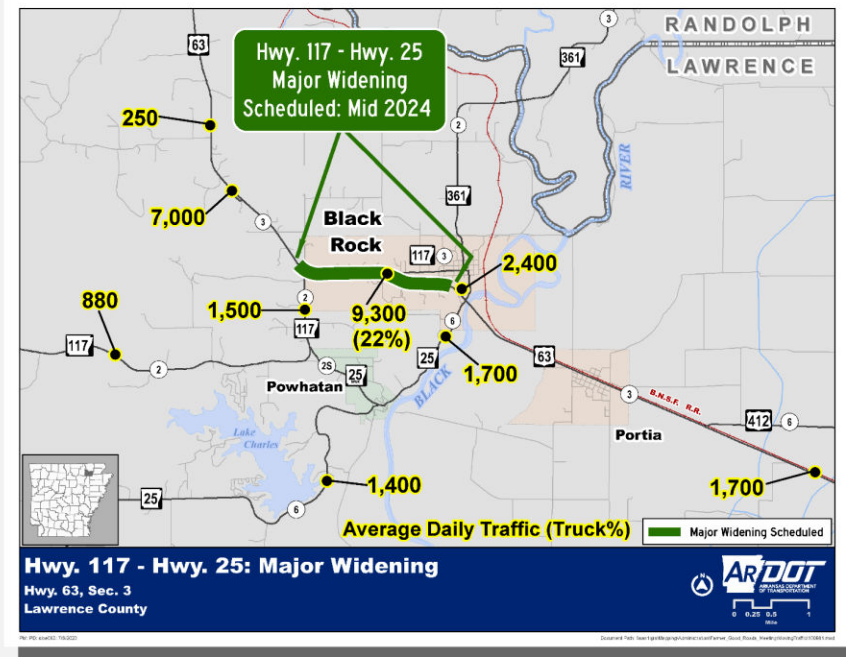
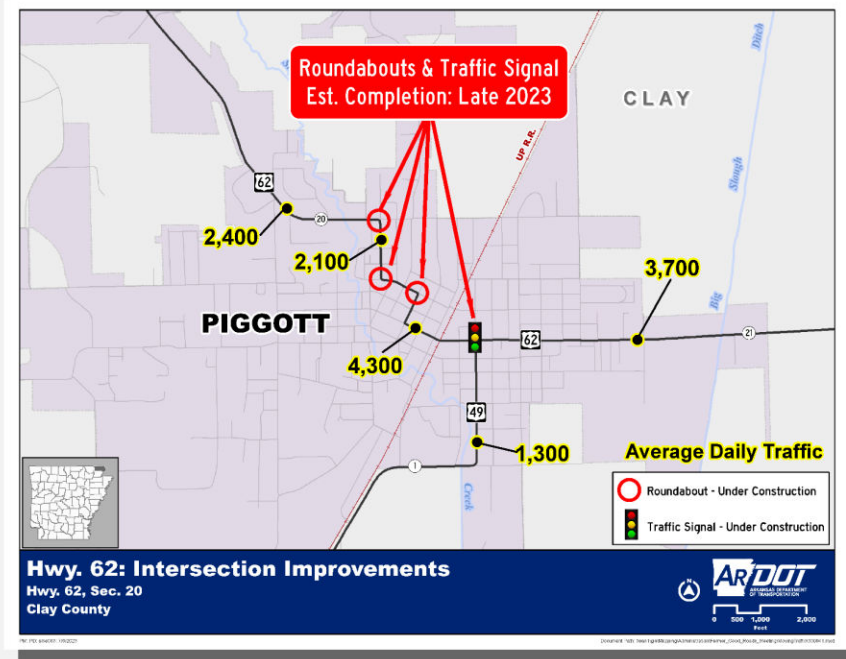
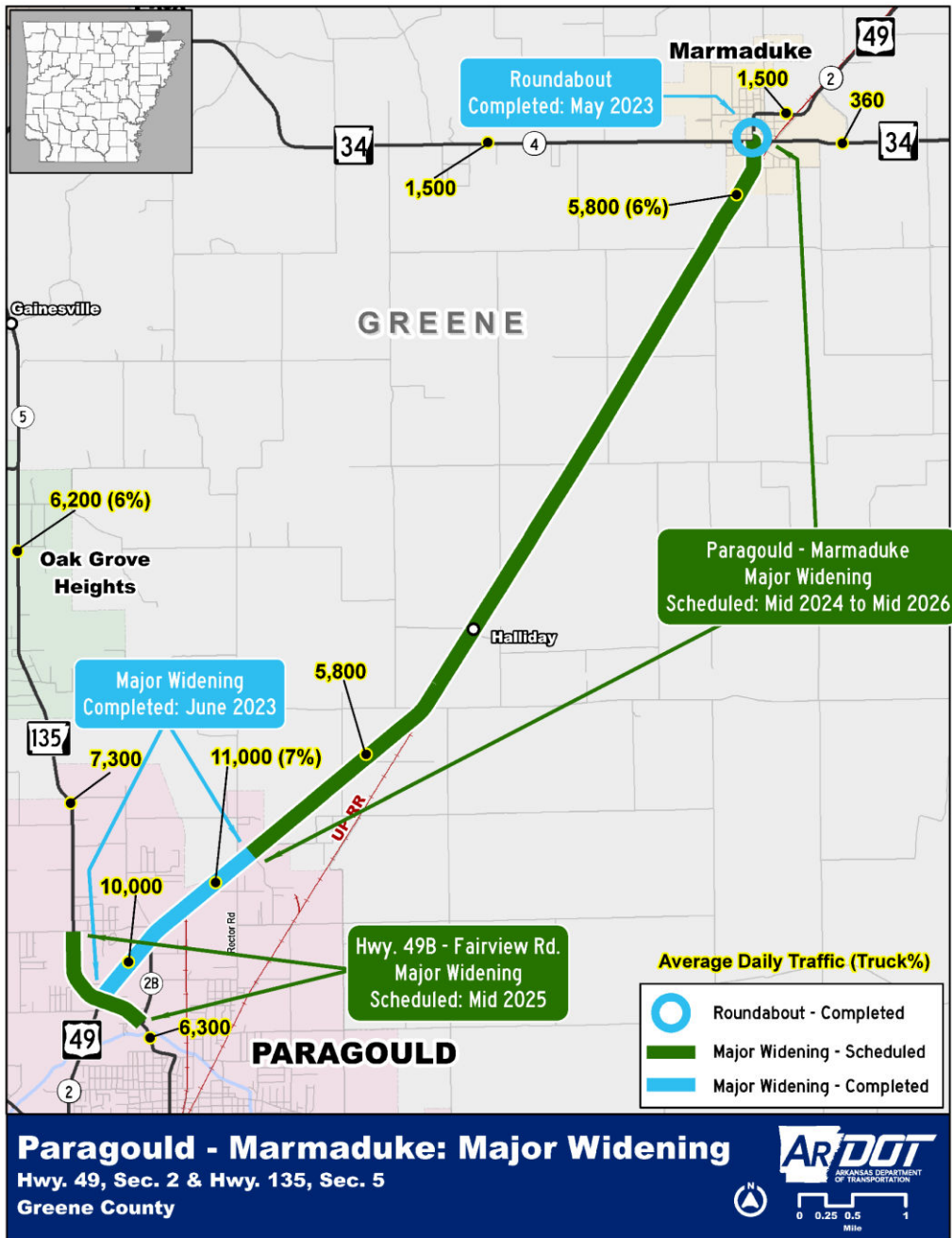
TAP Projects | 2013 - 2023

- 49 Awards
- Totaling \$10.6 Million





Moving Traffic





Good Roads Policy Event

Chairman Alec Farmer
Arkansas Highway Commission