



# Kiwanis Club of Harrison

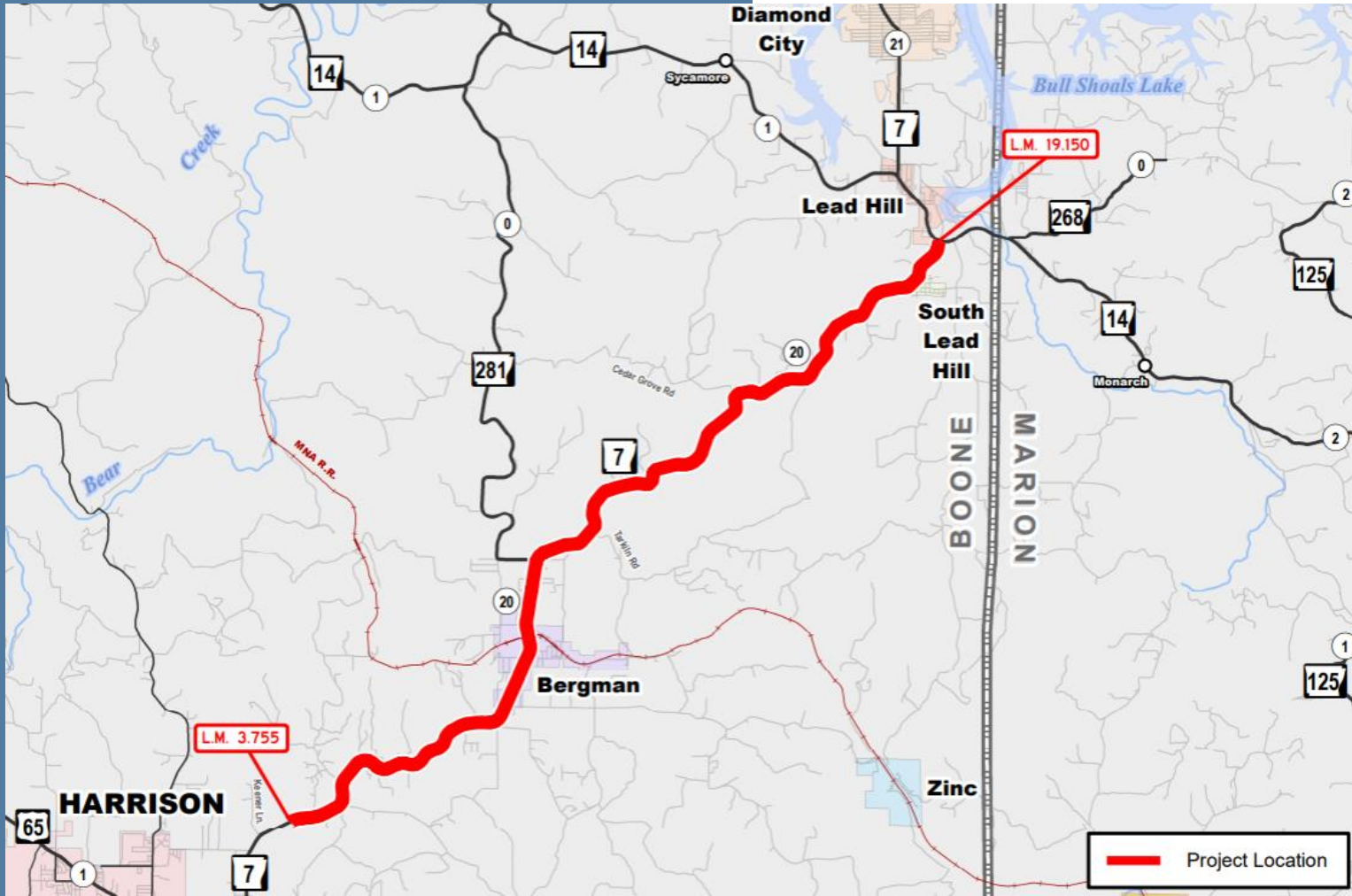
Stacy Burge, P.E.  
District Engineer | District 9

March 18, 2024





# Local Pavement & Bridge Preservation Projects



# Highway 7 Harrison – Lead Hill

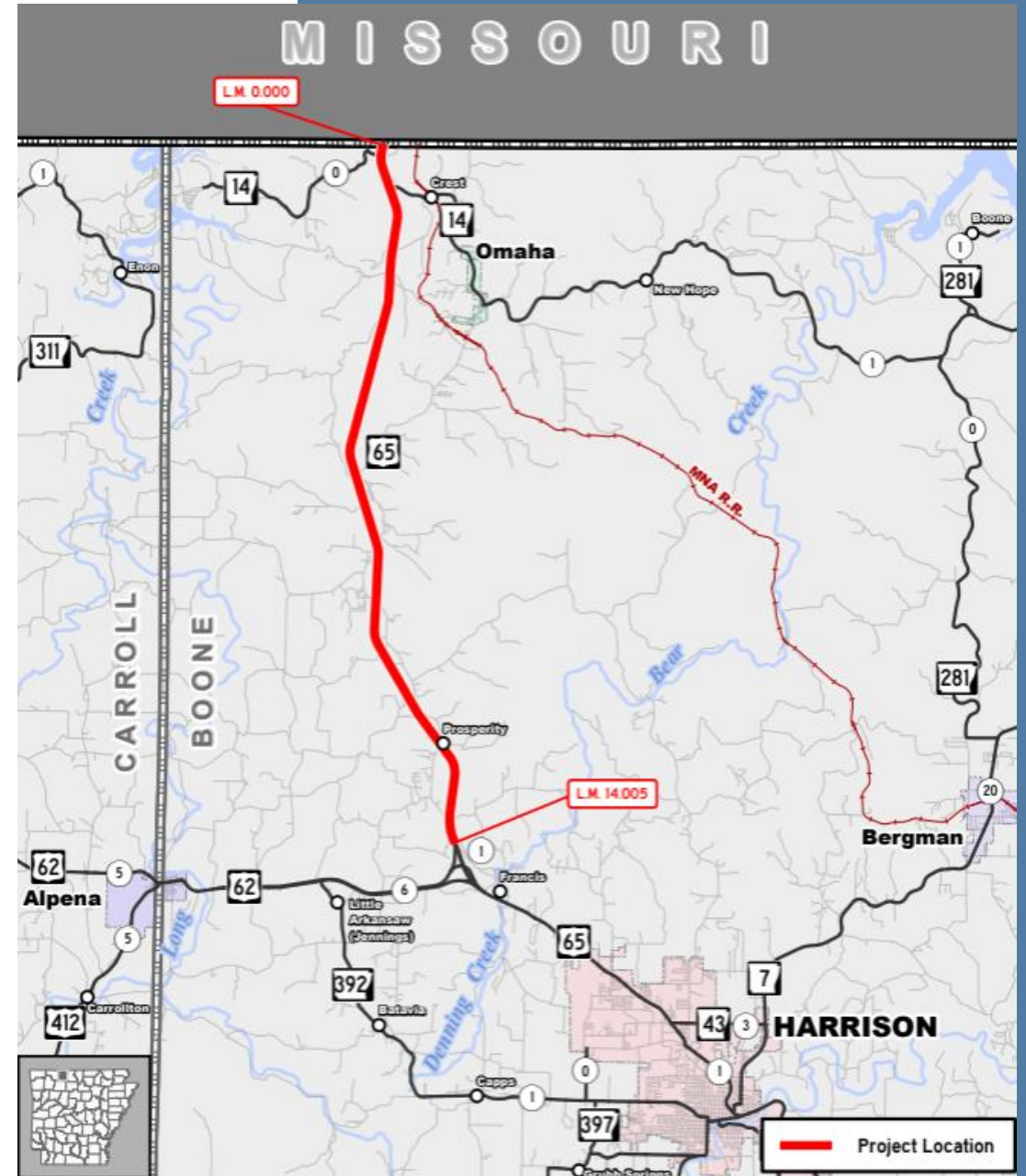
- Mill & Overlay
- 15.34 Miles
- Est. \$5-10 Million
- April of 2024



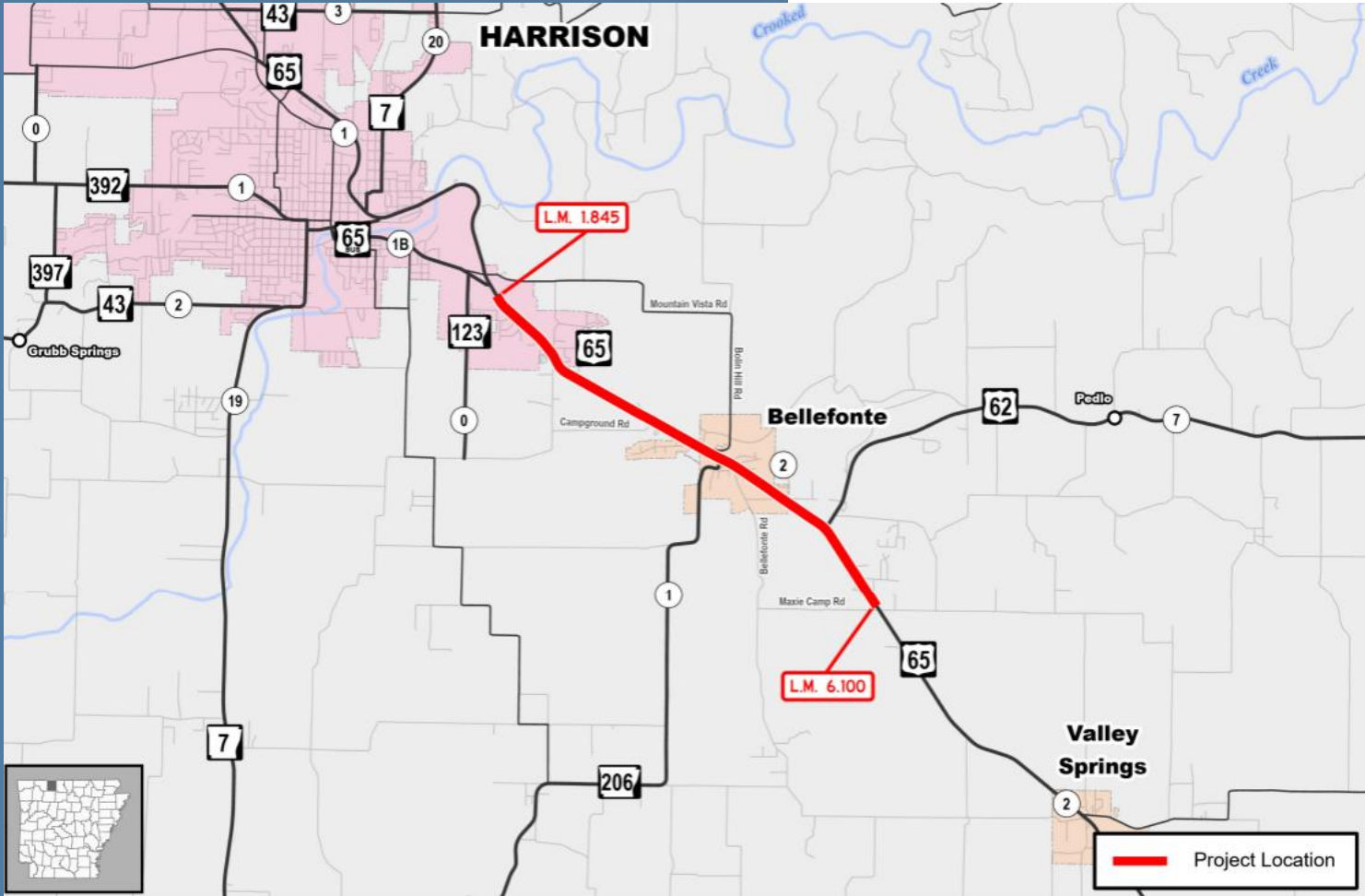
# Highway 65

Missouri State Line – Hwy. 62

- Mill & Overlay
- 14 Miles
- Est. \$10-15 Million
- Spring of 2025







# Highway 65

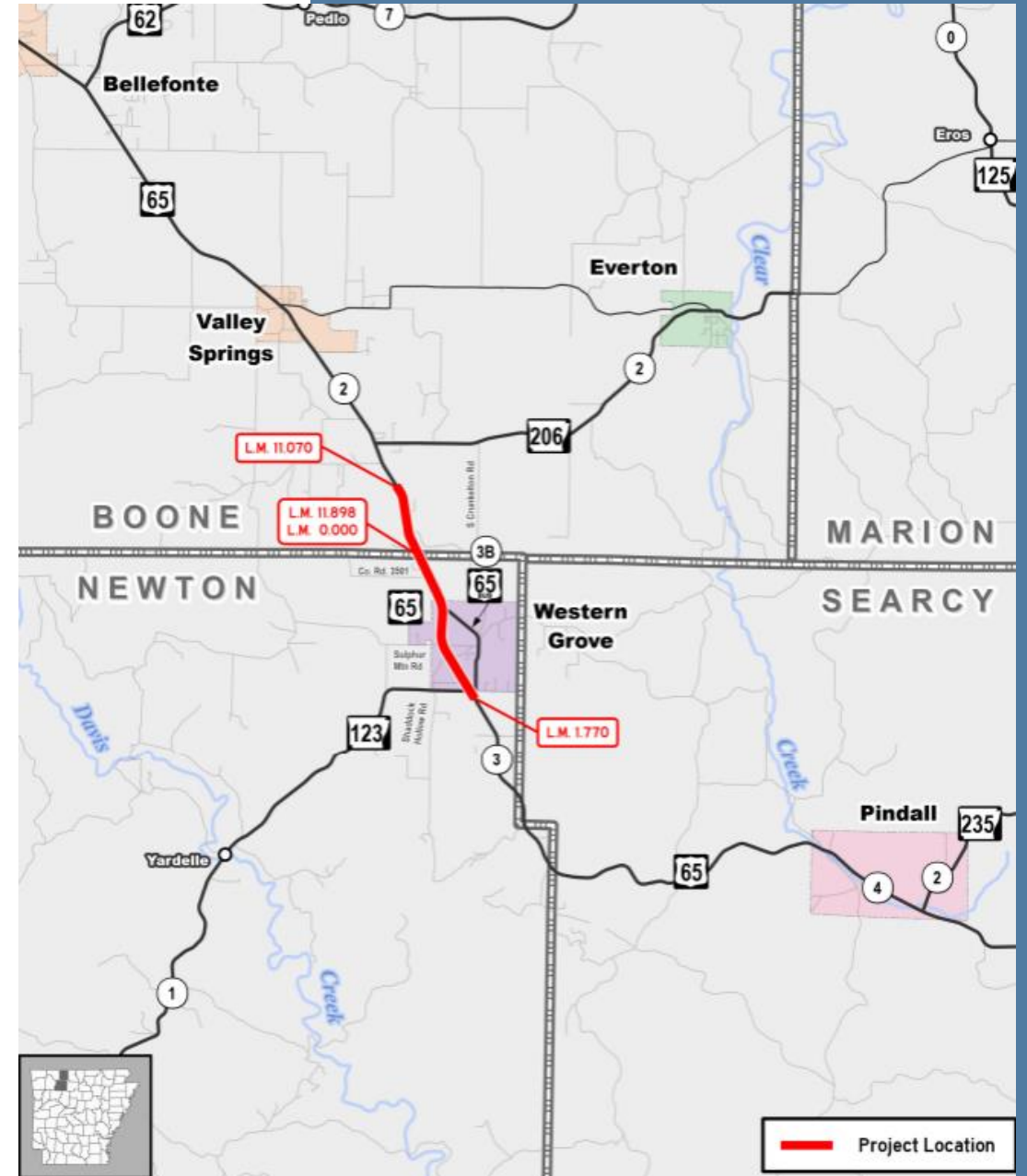
## Hwy. 65B – Maxie Camp Rd.

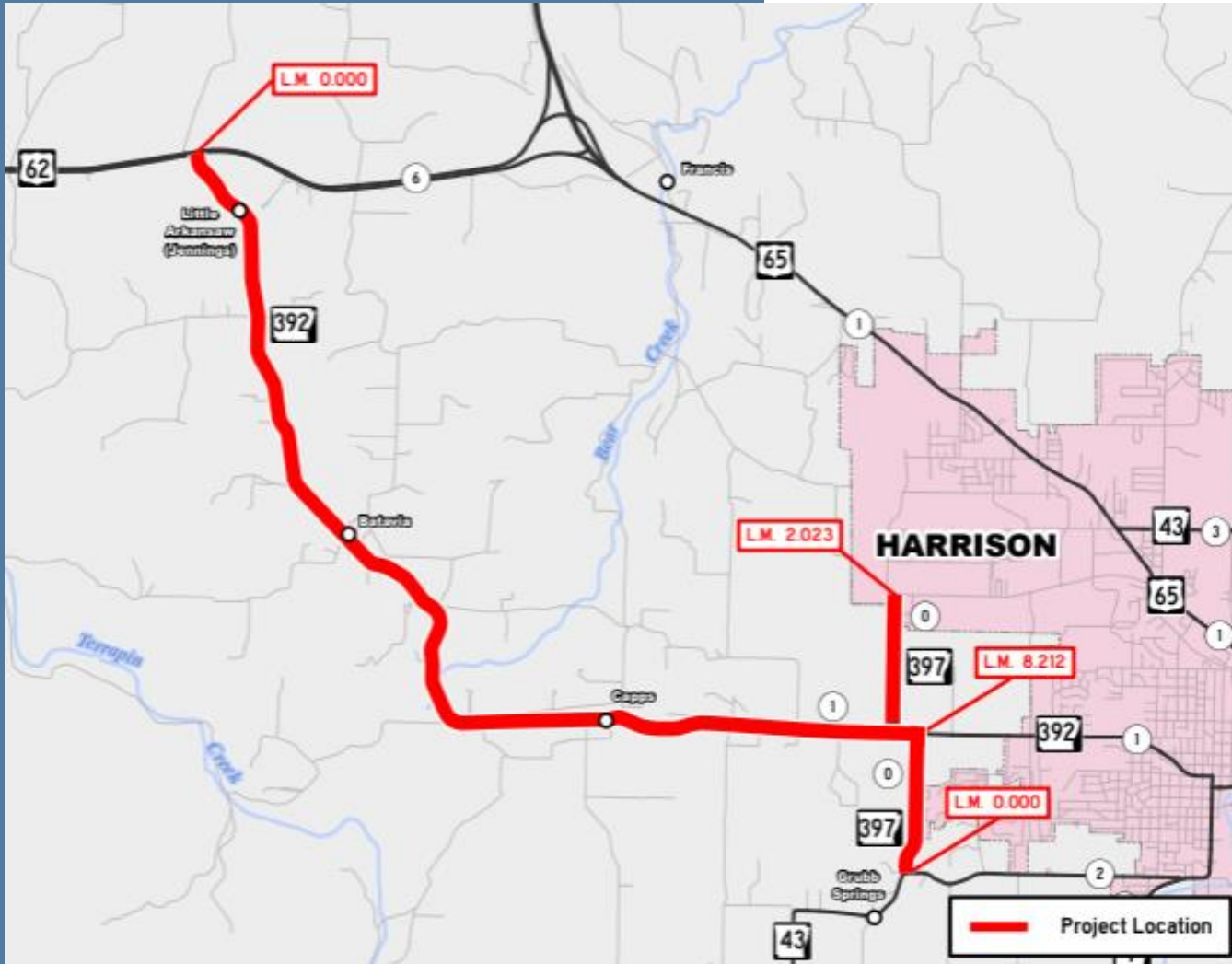
- Ultra Thin Bonded Wear Course
- 4.26 Miles
- Est. \$1-3 Million
- November of 2024

# Highway 65

S. of Hwy. 206 – Hwy. 123

- Mill & Overlay
- 2.6 Miles
- \$1-3 Million
- Spring of 2025



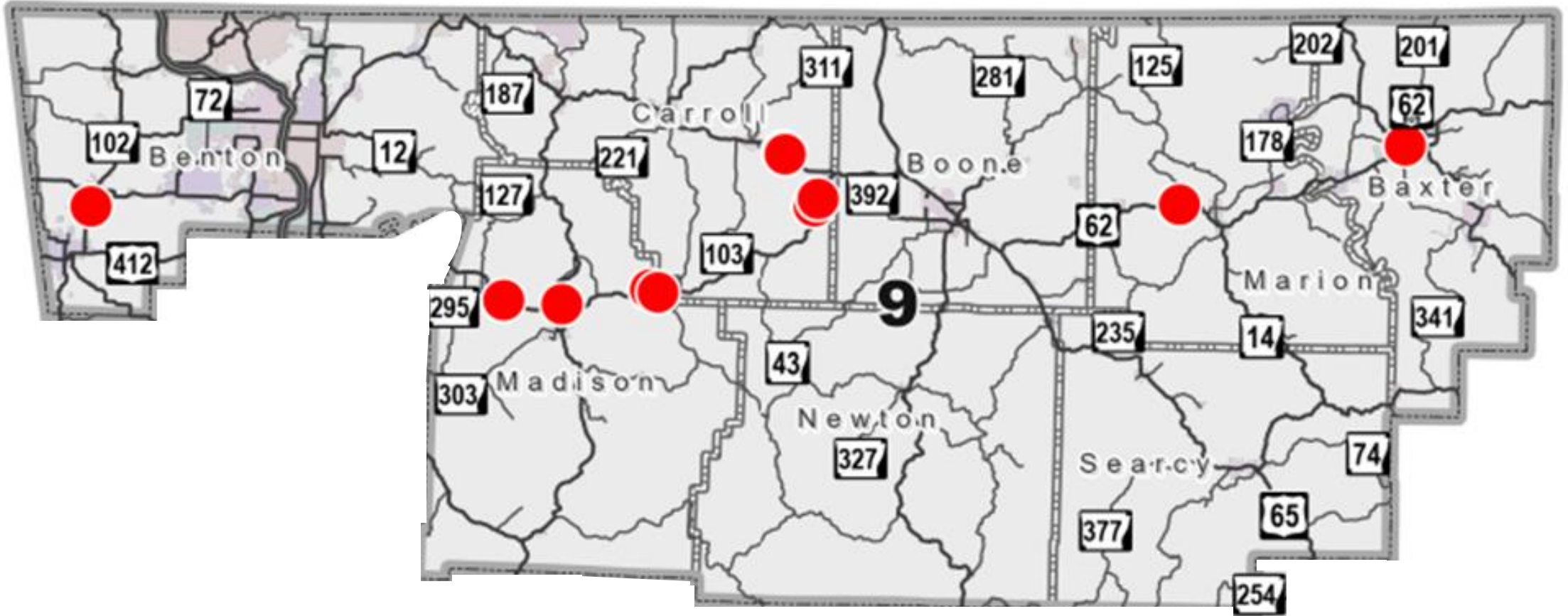


## Highway 392 & 397

- Mill & Overlay
- 10 Miles
- Est. \$1-3 Million
- Spring of 2025



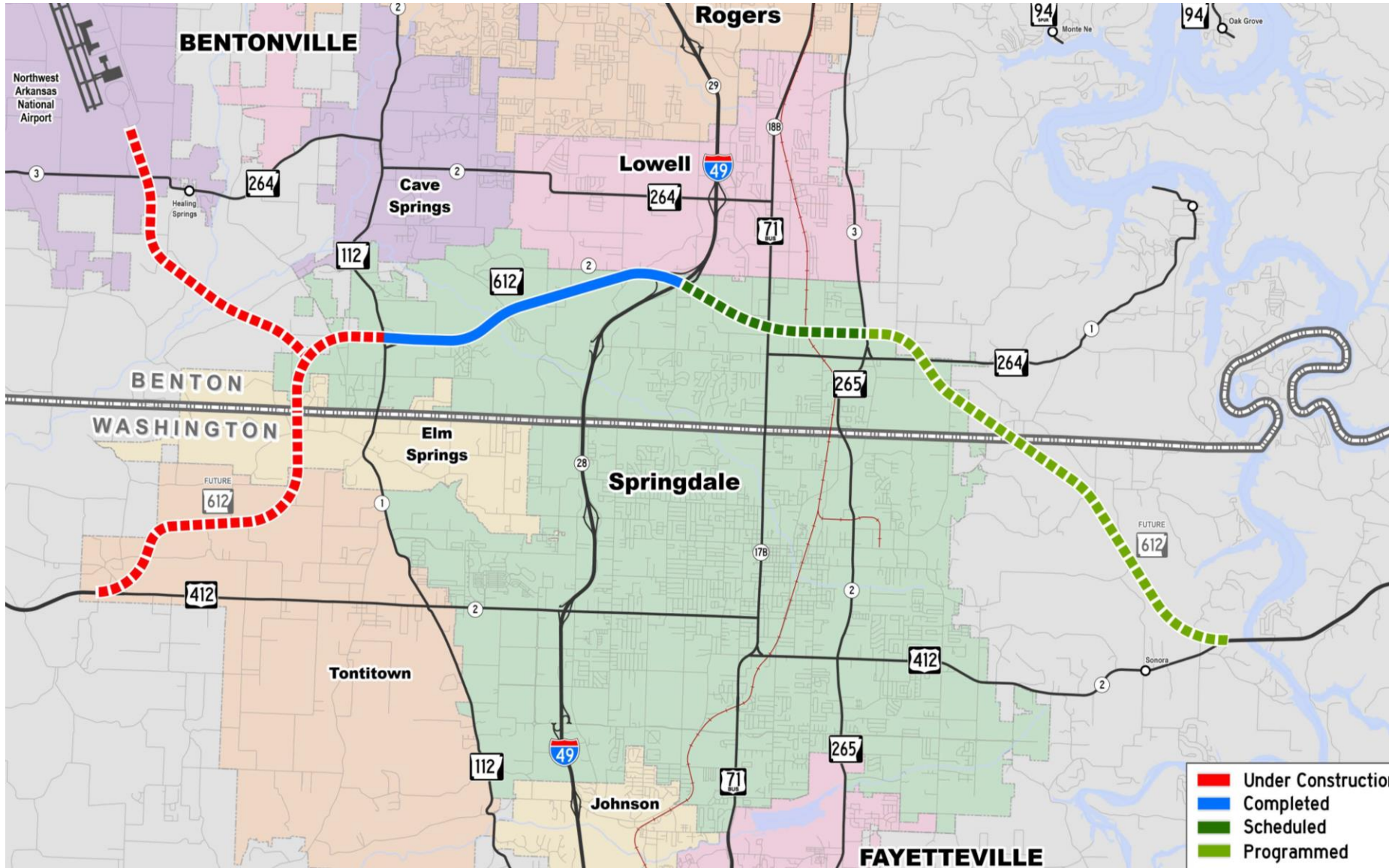
# District 9 Bridge Preservation





# Springdale Bypass Projects

# Springdale Bypass



**Completed**  
1 Project  
4 Miles  
\$101 Million

**Under Construction**  
1 Project  
7 Miles  
\$181 Million

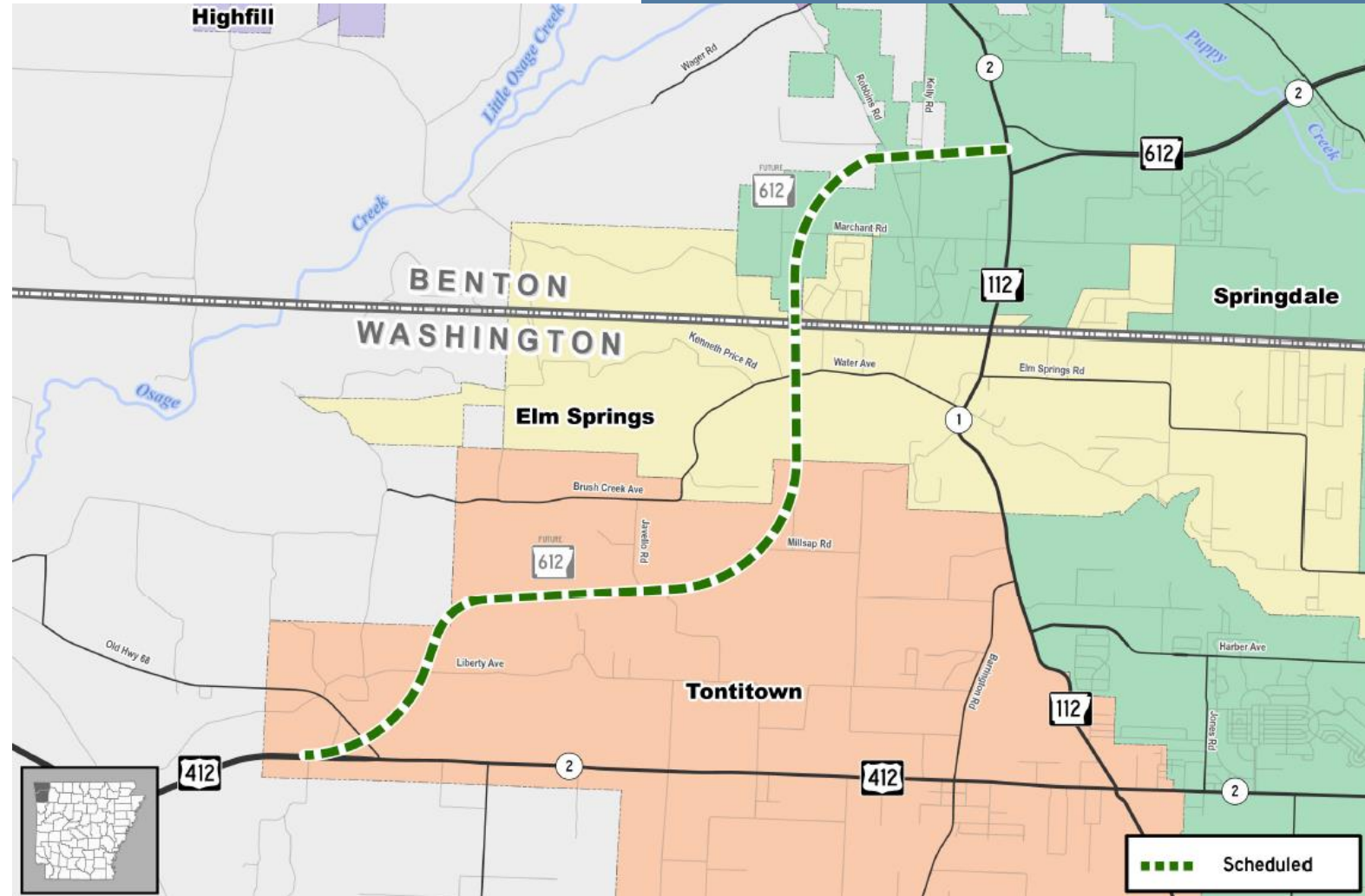
**Scheduled**  
1 Project  
3 Miles  
\$200-250 Million

**Programmed**  
1 Project  
7 Miles  
\$200-250 Million



# Springdale Bypass Hwy. 412 – Hwy. 112

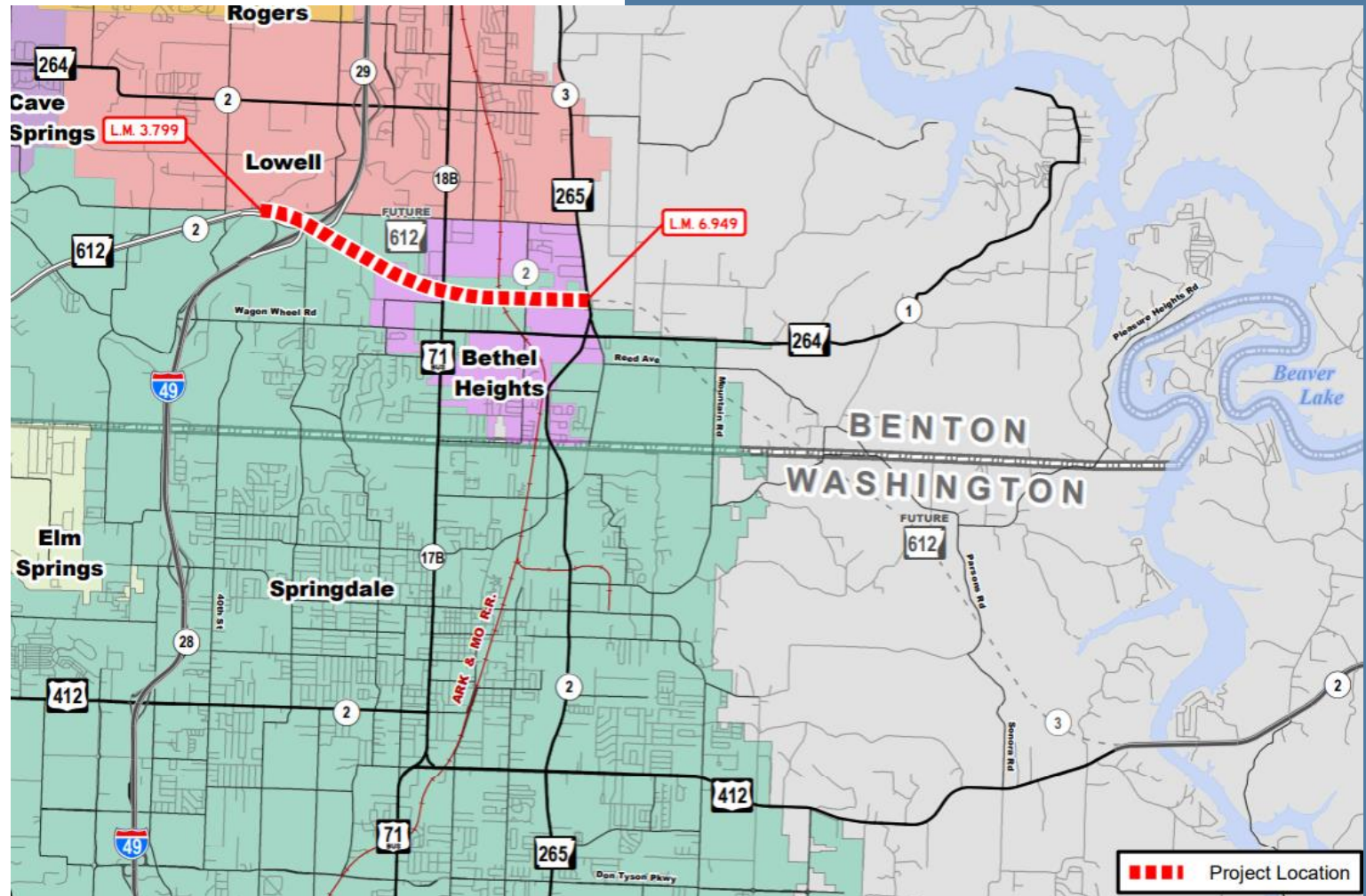
- Emory Sapp & Sons, Inc.
- 7 Miles
- Awarded: \$181 Million
- Scheduled to be Complete in April of 2026



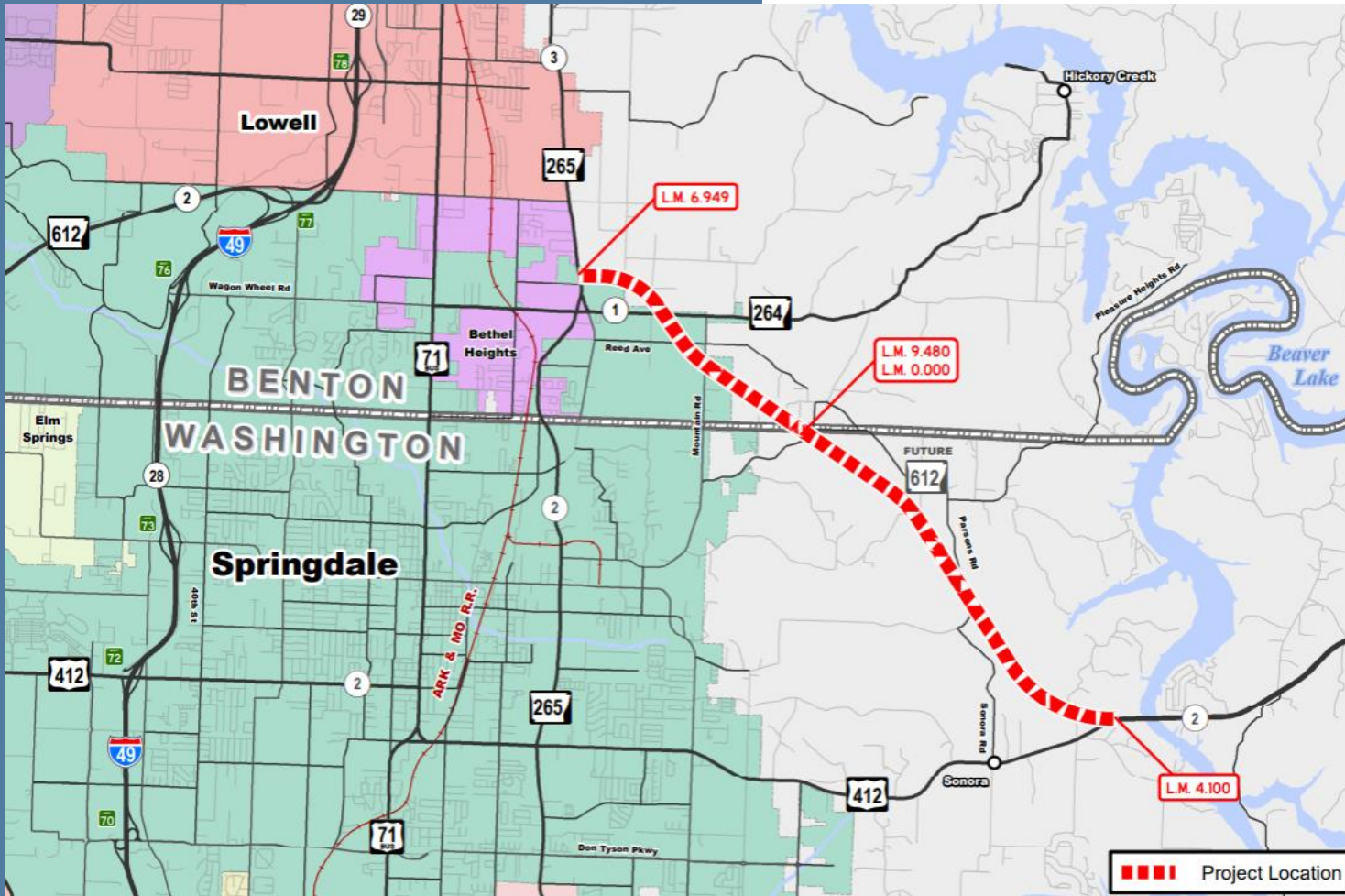
# Springdale Bypass

## I-49 – Hwy. 265

- 4 Lane Facility built to Interstate Standards
- 3.31 Miles
- Est. \$200-250 Million
- January of 2025





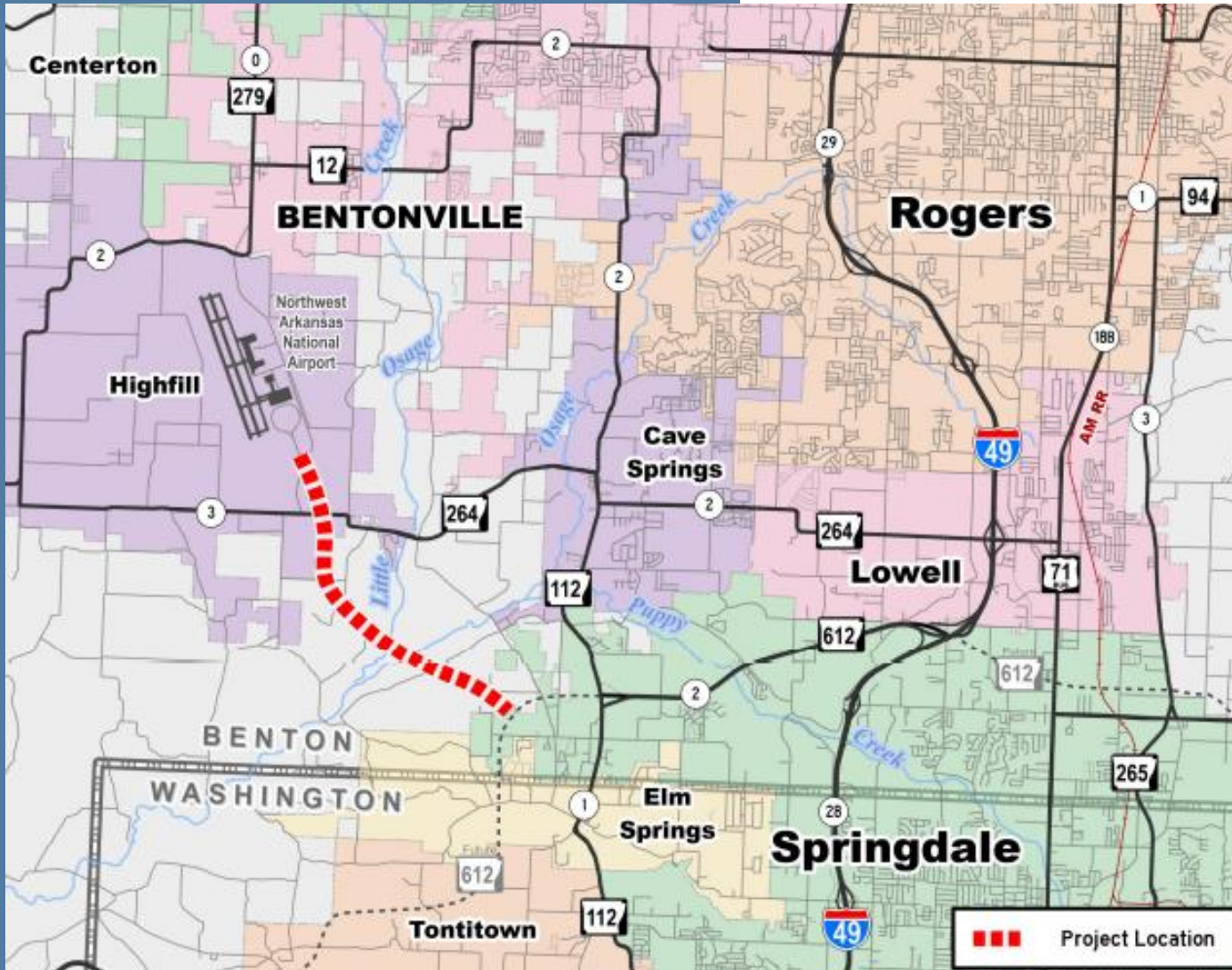


# Springdale Bypass

## Hwy. 265 – Hwy. 412

- 4 Lane Facility Built to Interstate Standards
- 6.63 Miles
- Est. \$200-250 Million
- Project Development Phase





# XNA Connector

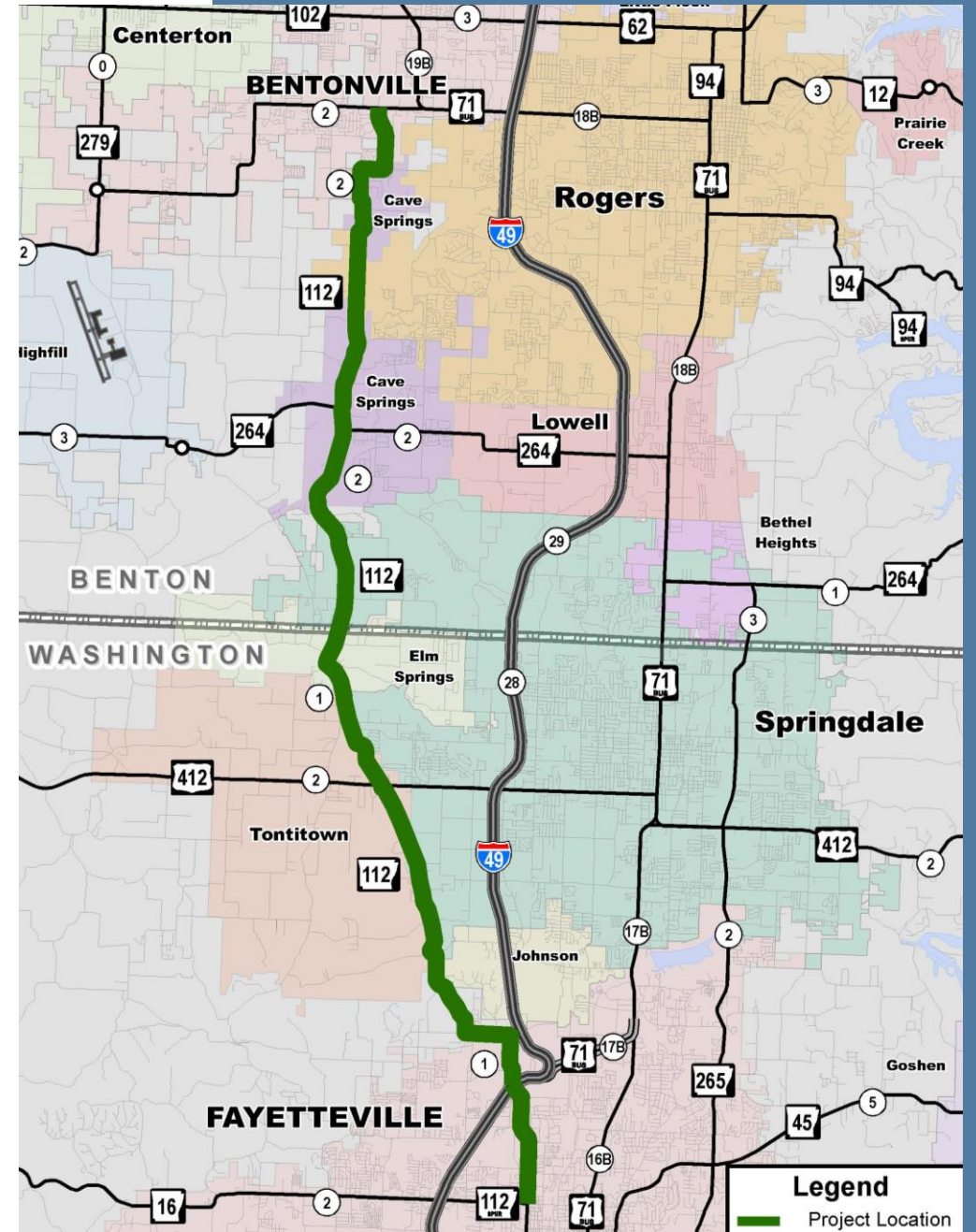
- Let to Contract in January
- 4 Miles
- \$127 Million
- Crossland Construction



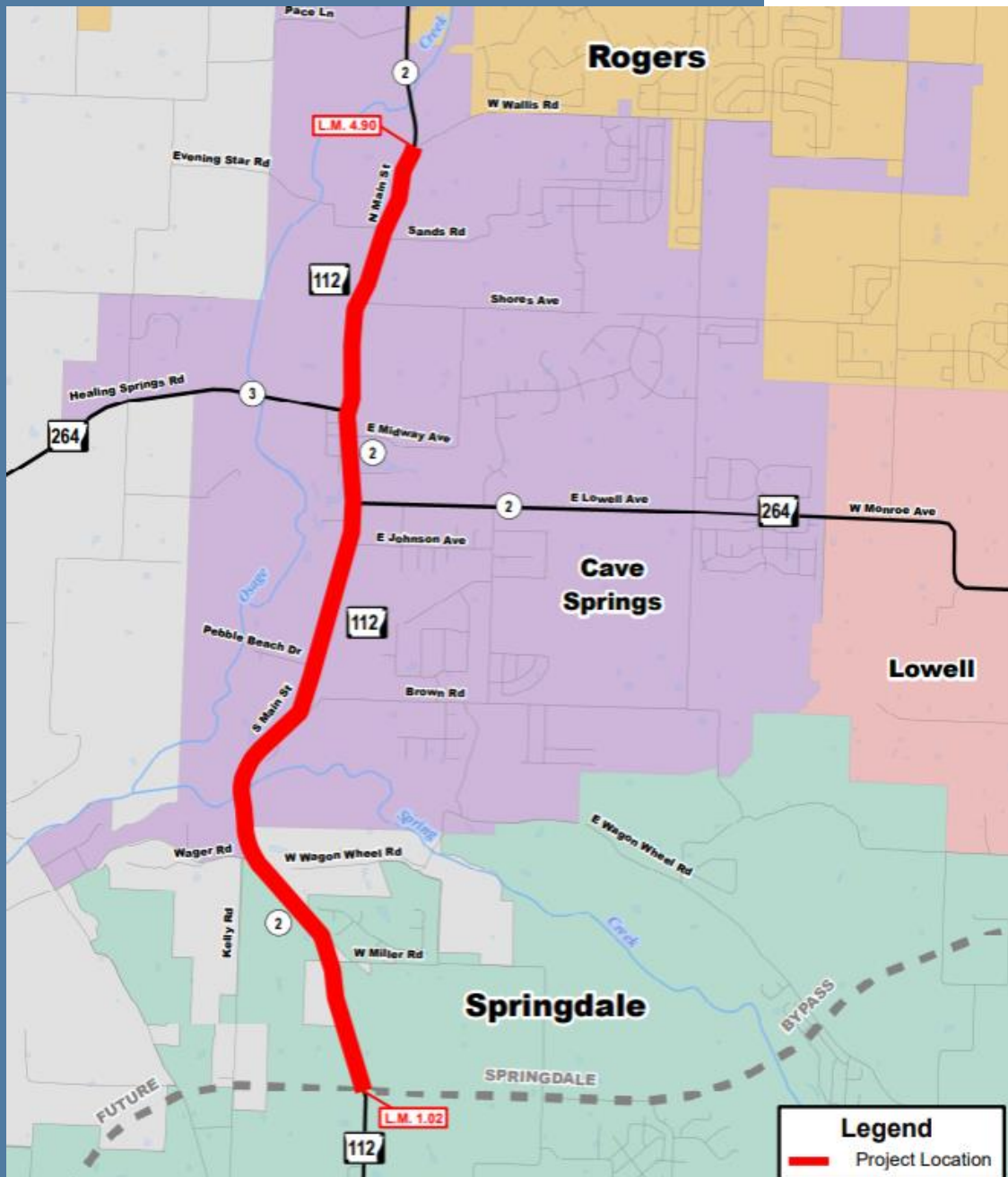
# Highway 112 Projects

# Highway 112 Corridor Benton & Washington Counties

- 18 Miles Between Fayetteville & Bentonville
- Planning Study Approved in July 2015
- Est. \$250-300 Million
- Select Projects Scheduled 2025 - 2026







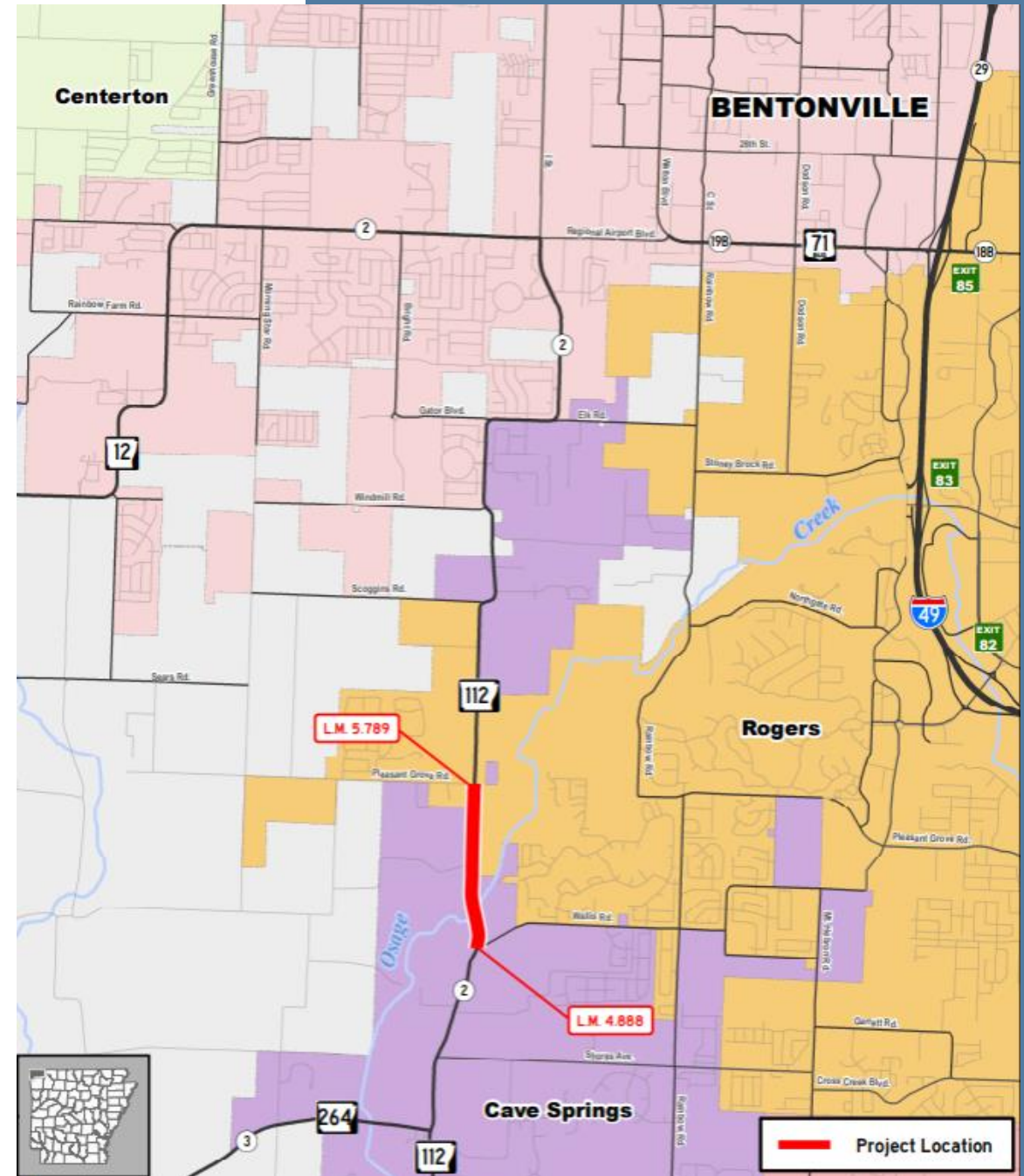
# Highway 112 Springdale Bypass – W. Wallis Rd.

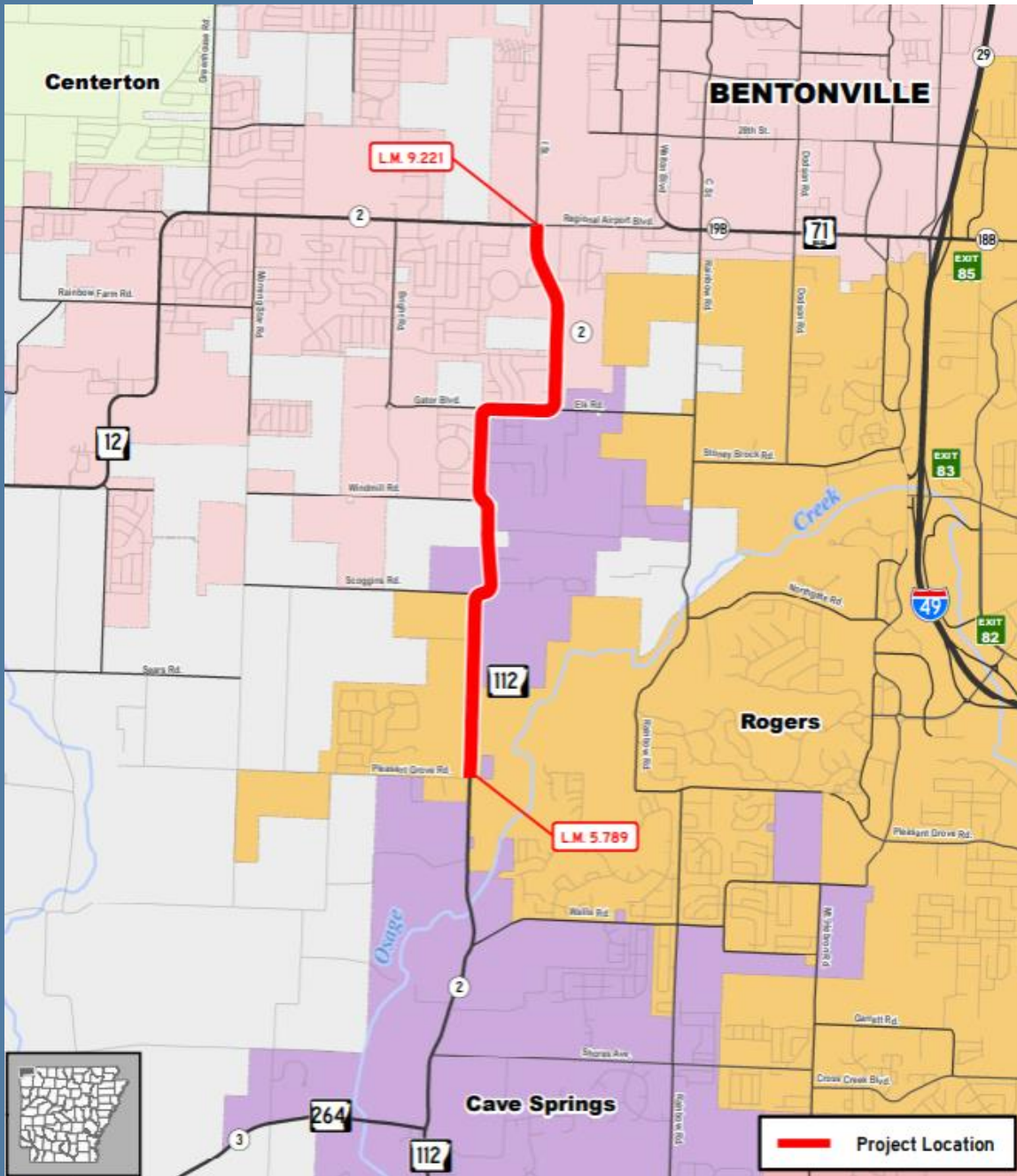
- Major Widening
- 3.52
- Est. \$50-75 Million
- November of 2025

# Highway 112

W. Wallis Rd. – Pleasant Grove Rd.

- Major Widening
- 1 Mile
- Est. \$20-30 Million
- February of 2026





# Highway 112

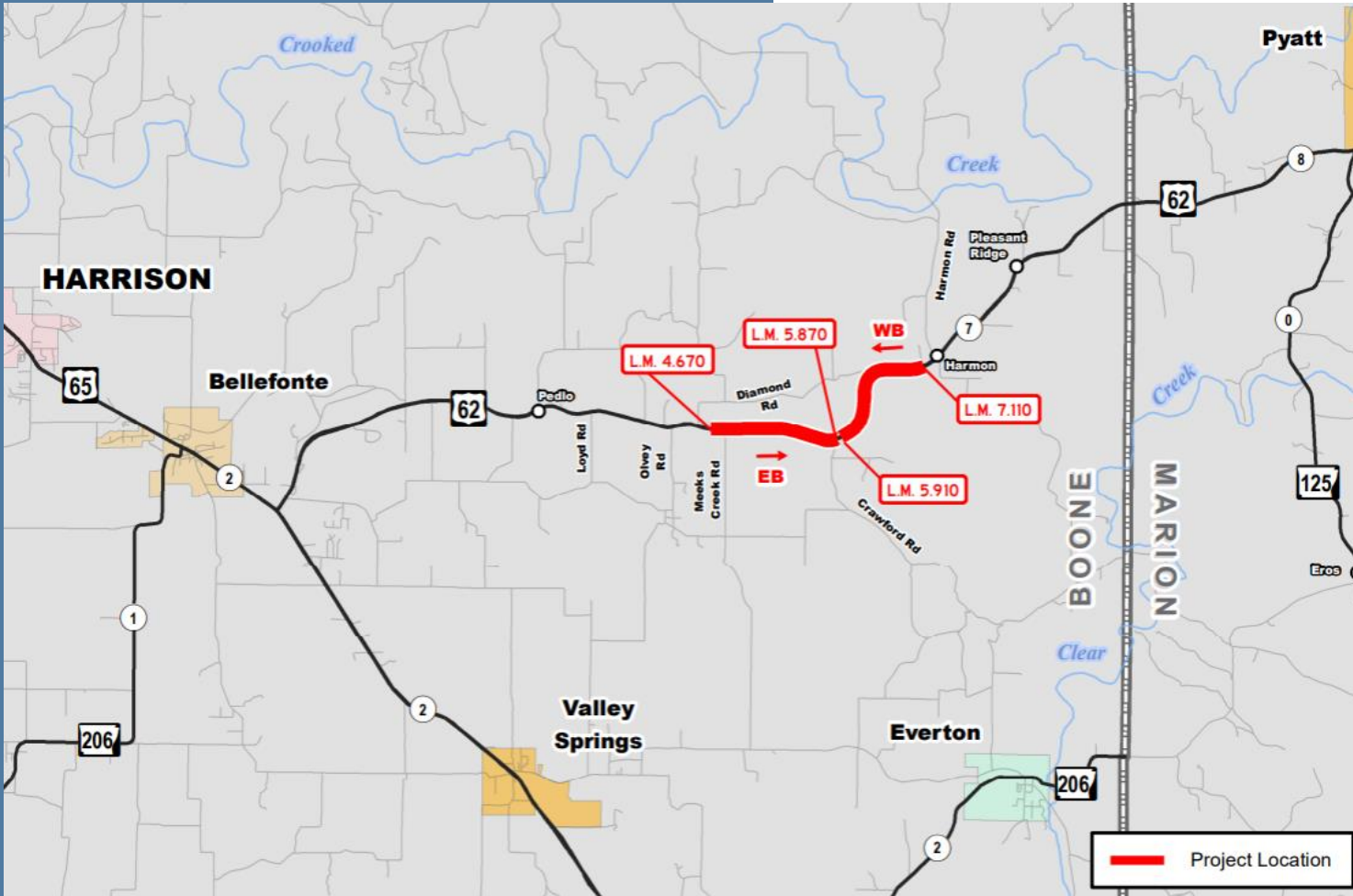
## Pleasant Grove Rd. – Hwy. 12

- Major Widening
- 3.16 Miles
- Est. \$30-40 Million
- September of 2025



# Local Projects





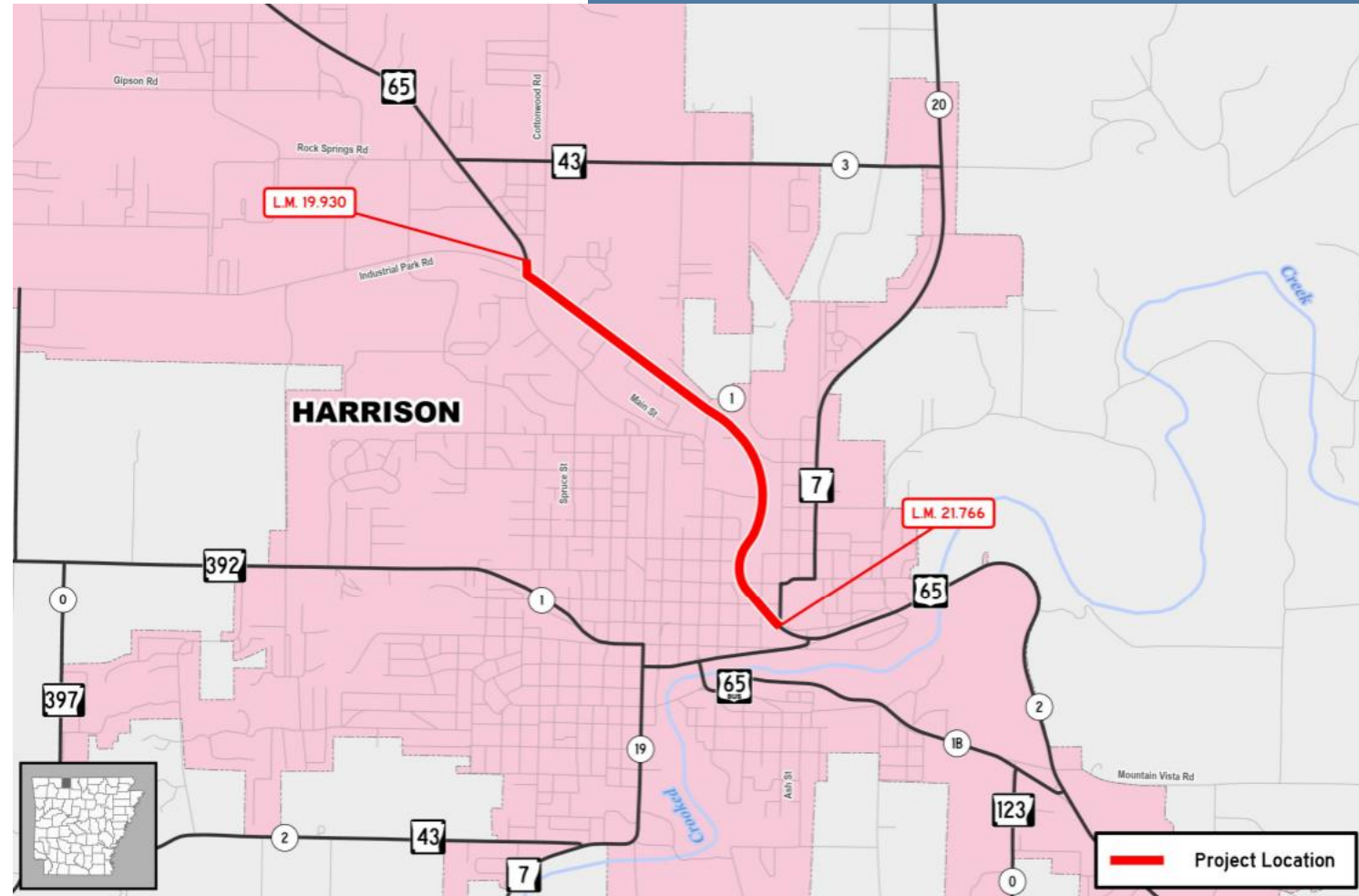
# Highway 62 Bellefonte – Marion Co. Line

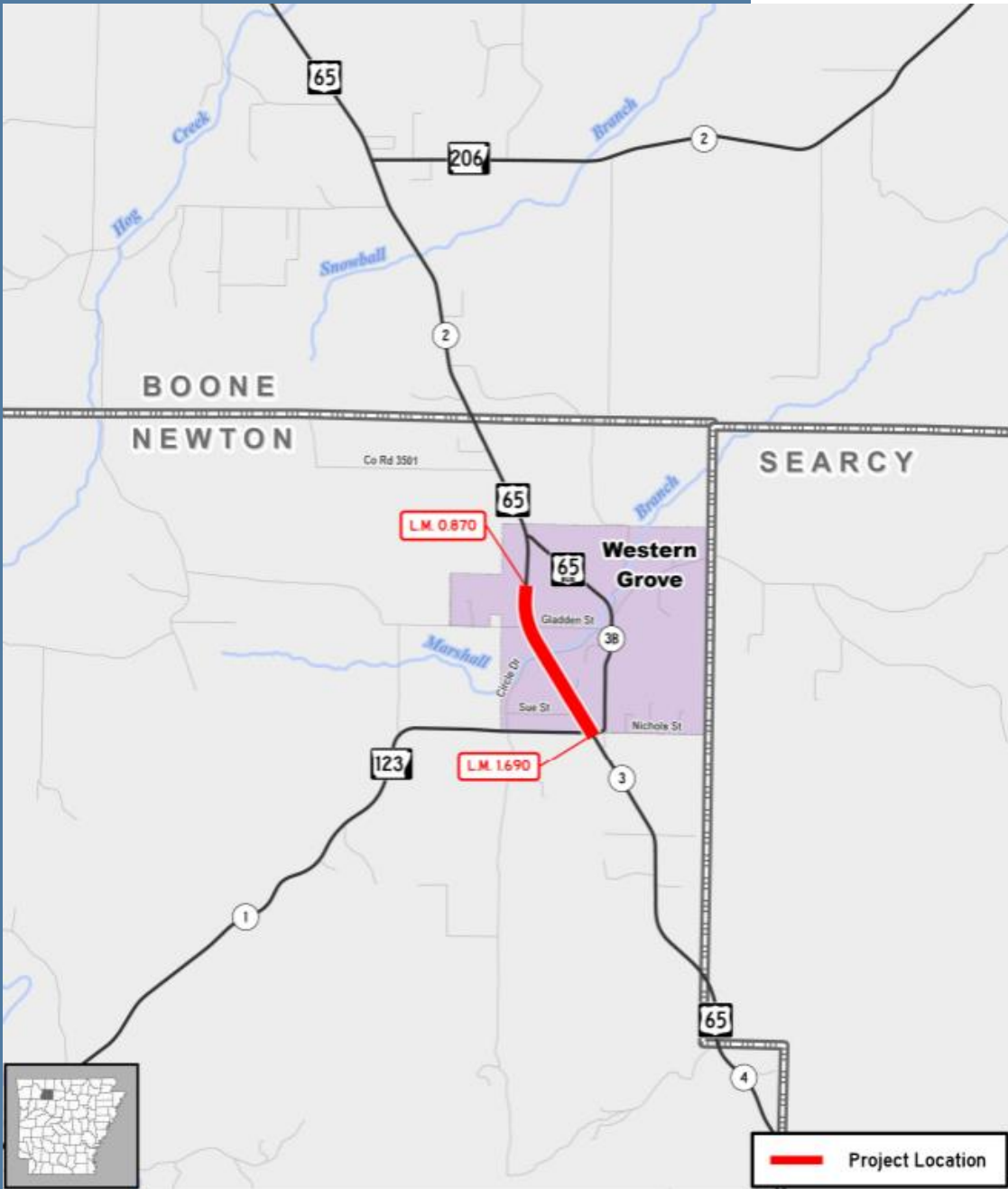
- Alternating Passing Lane
- 2.34 Miles
- Est. \$10-15 Million
- November of 2024

# Highway 65

## Industrial Park Rd. – Hwy. 7

- Inters. Improvement and Widening
- 2 Miles
- Est. \$10-15 Million
- September of 2025





# Highway 65

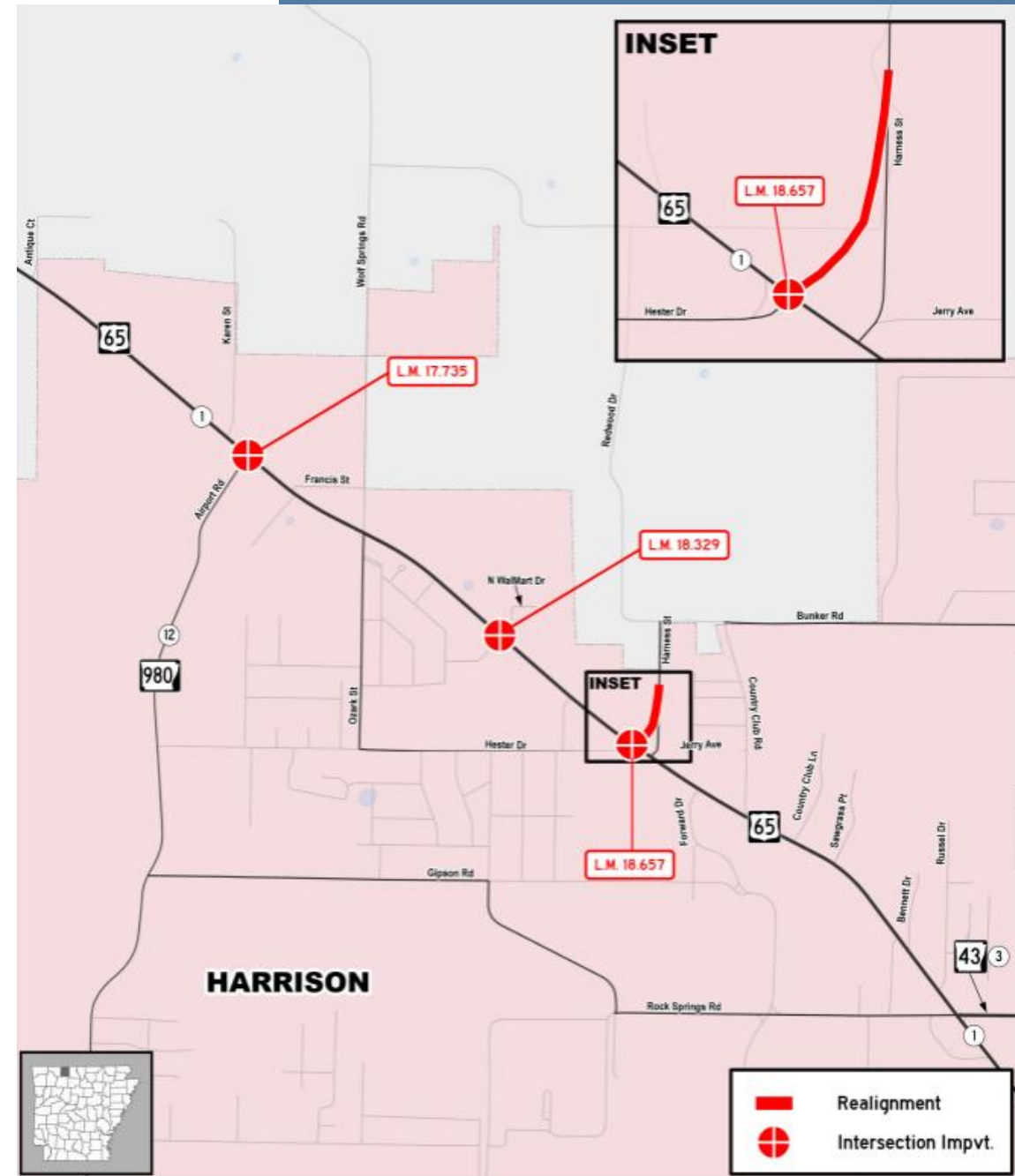
## Western Grove – Hwy. 123

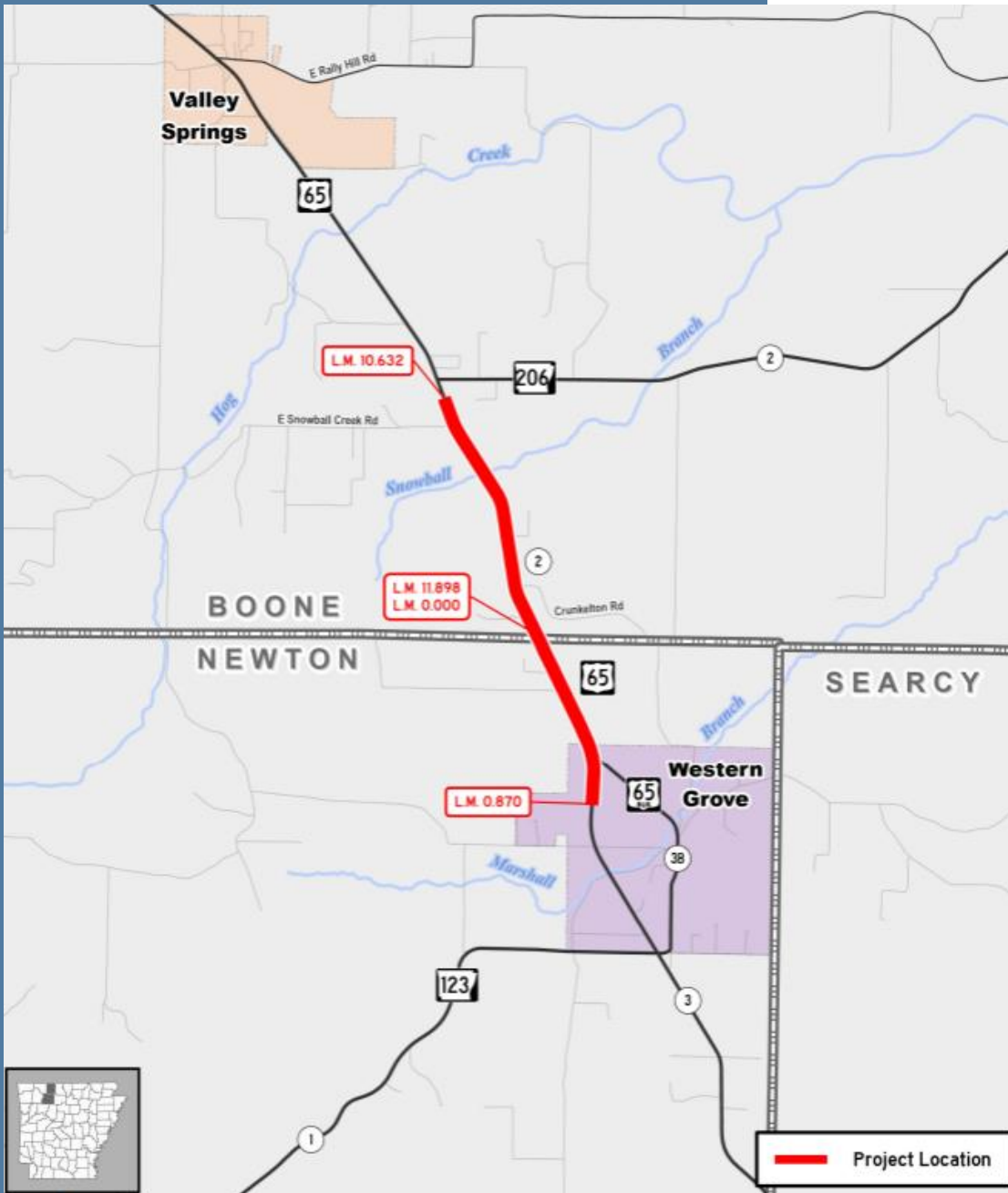
- Bridge Replacement & Widening
- 1 Mile
- Est. \$5-10 Million
- April of 2025



# Highway 65 Intersection Improvements

- Intersection Improvements and Signal Coordination
- Inters. of Airport Rd, Wal-Mart Drive, Harness Rd. & Hwy 65
- Est. \$1-3 Million
- June of 2024





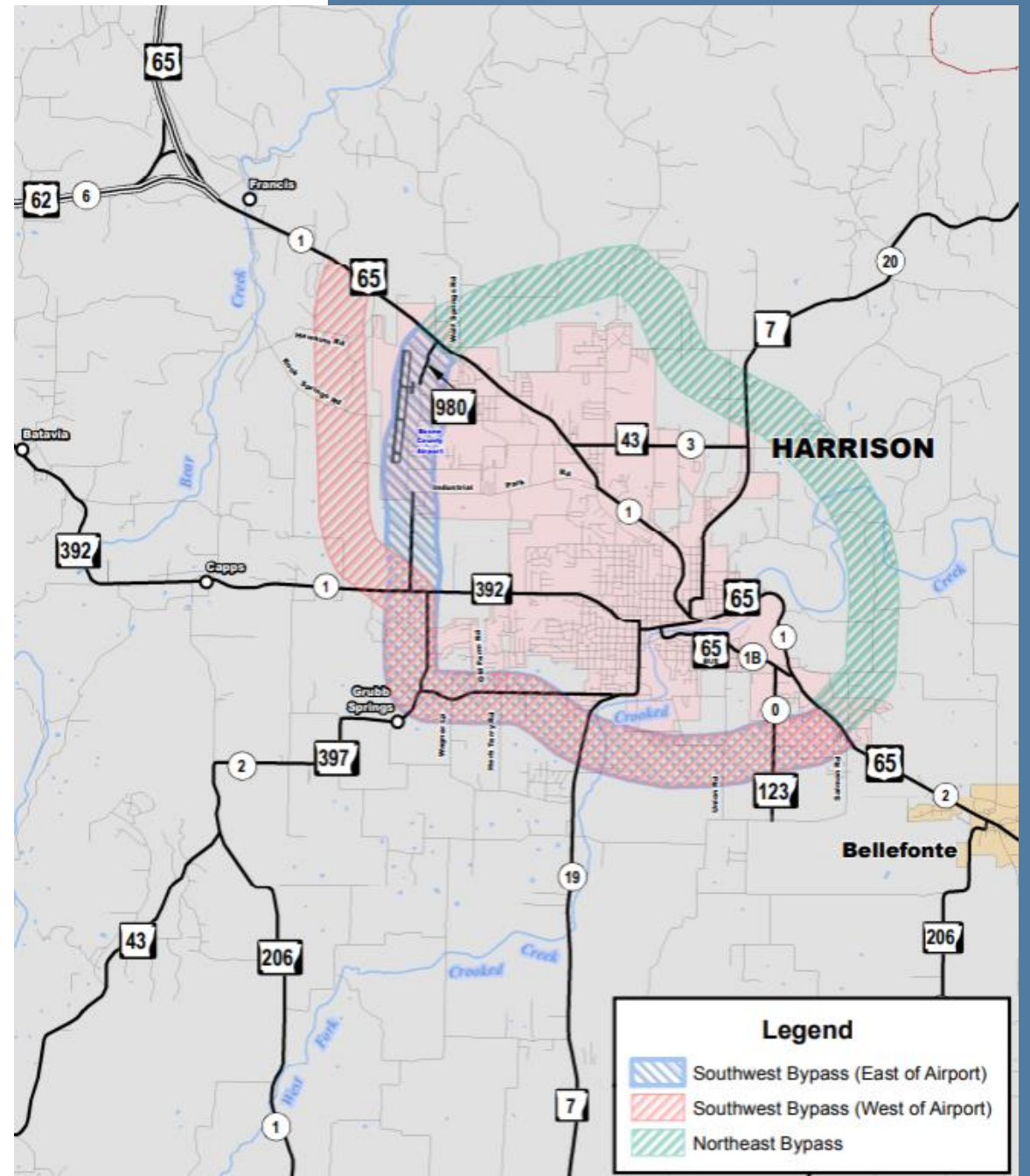
# Highway 65

## Hwy. 206 – Western Grove

- Widen to 4 Lanes
- 2.14 Miles
- Est. \$15-20 Million
- Not Scheduled

# Highway 65 Harrison Bypass

- Planning Study Completed 2014
- Evaluated Various Potential Routes







# Current Local Projects

# CROOKED CREEK STR. & APPRS. (HARRISON) (S)

BOONE COUNTY  
ROUTE 65B SECTION 1B  
JOB 090550

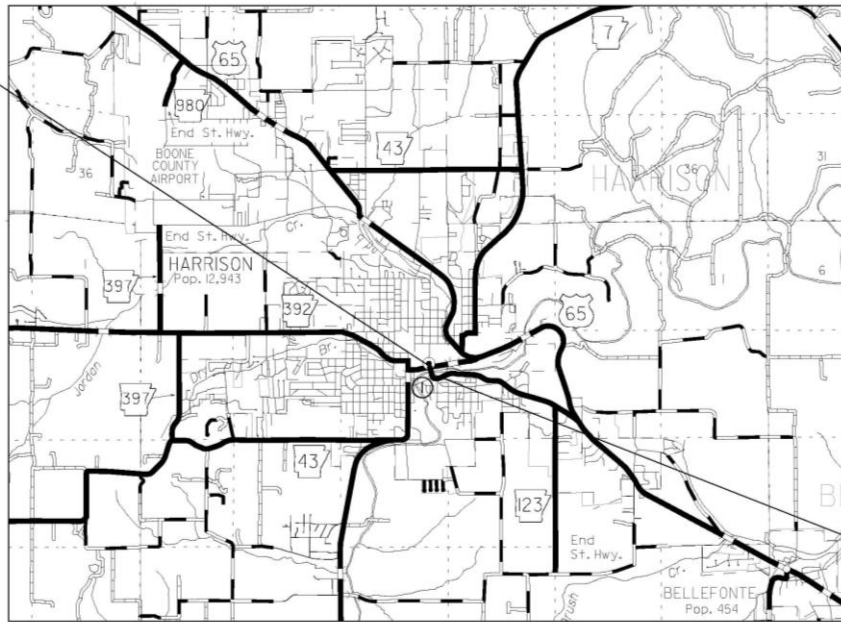
FED. AID PROJ. BFP-0005(52)

PROJECT  
LOCATION

NOT TO SCALE

R 21 W R 20 W

R 20 W R 19 W



AR 6A

DESIGN YE  
2023 ADT-  
2043 ADT-  
2043 DHV-  
DIRECTION  
TRUCKS---  
DESIGN SP



STA. 52+  
BEGIN JOB 09  
LOG MILE

GROSS LENGTH OF PROJECT 878.26 FEET OR 0.166 MILES  
NET LENGTH OF ROADWAY 512.59 FEET OR 0.097 MILES  
NET LENGTH OF BRIDGES 365.67 FEET OR 0.069 MILES  
NET LENGTH OF PROJECT 878.26 FEET OR 0.166 MILES



## Job 090550 Crooked Creek Str. & Apprs.

- Bridge Replacement
- Let in September of 2023
- \$9.8 Million
- Completion Date is April of 2026



























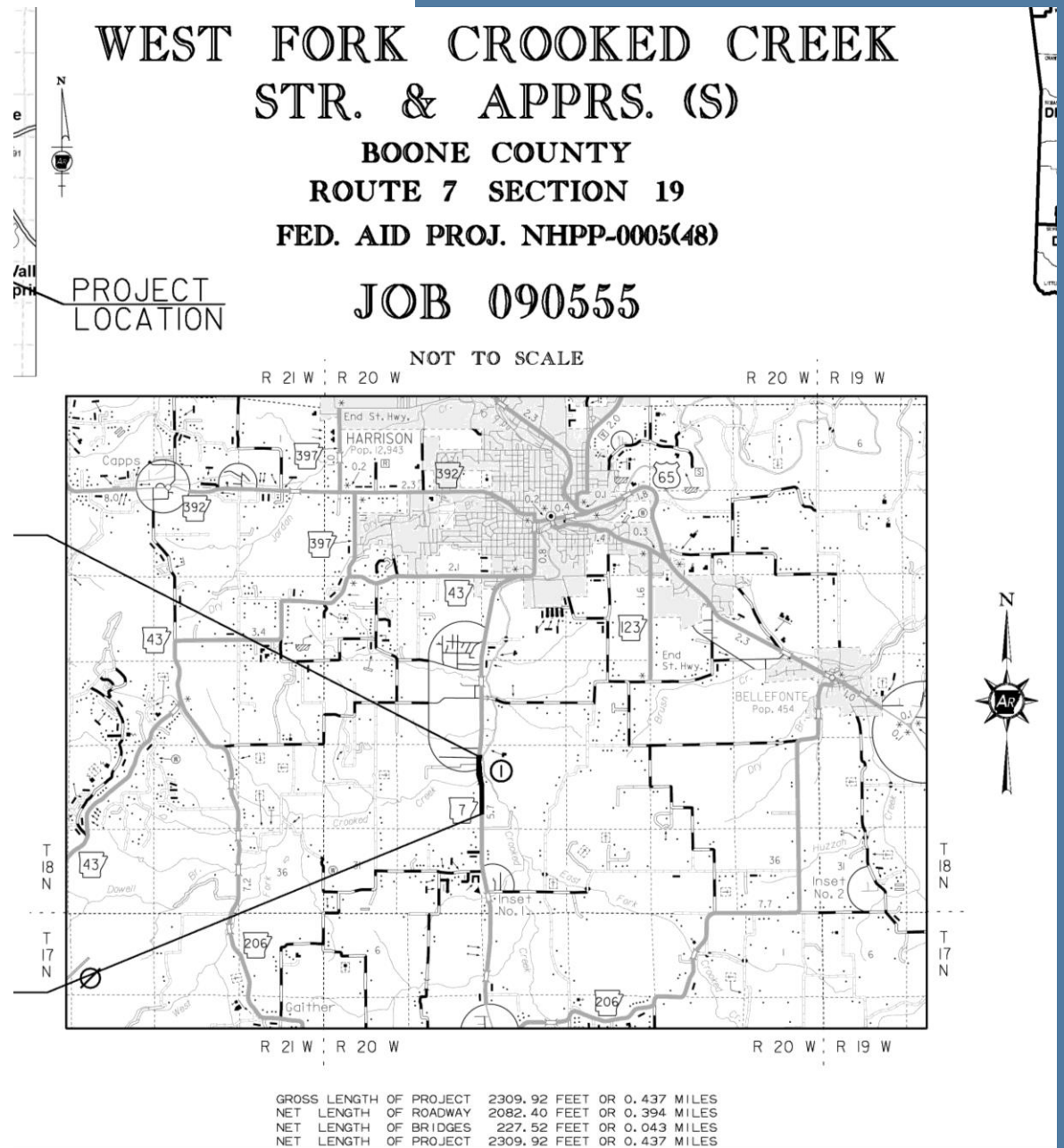




# Job 090555

## West Fork Crooked Creek Str. & Apprs.


- Bridge Replacement
- Let in November of 2022
- \$4.7 Million
- Completion Date is September of 2024



























# Department Highlights









**ASK** **AR** *DOT*

Scan the QR Code to visit our  
customer service portal!



# Great North American Eclipse

- April 8, 2024
- Collaboration with Various State and Local Agencies
- Traffic Management Plan
- Communications Plan



# Total Solar Eclipse over Arkansas



**April 8, 2024**

TIME OF TOTALITY

**1:44:10 pm CDT**

SPEED OF MOON'S SHADOW

**1,680 mph**

MAXIMUM DURATION OF TOTALITY

**4 min 21 sec**

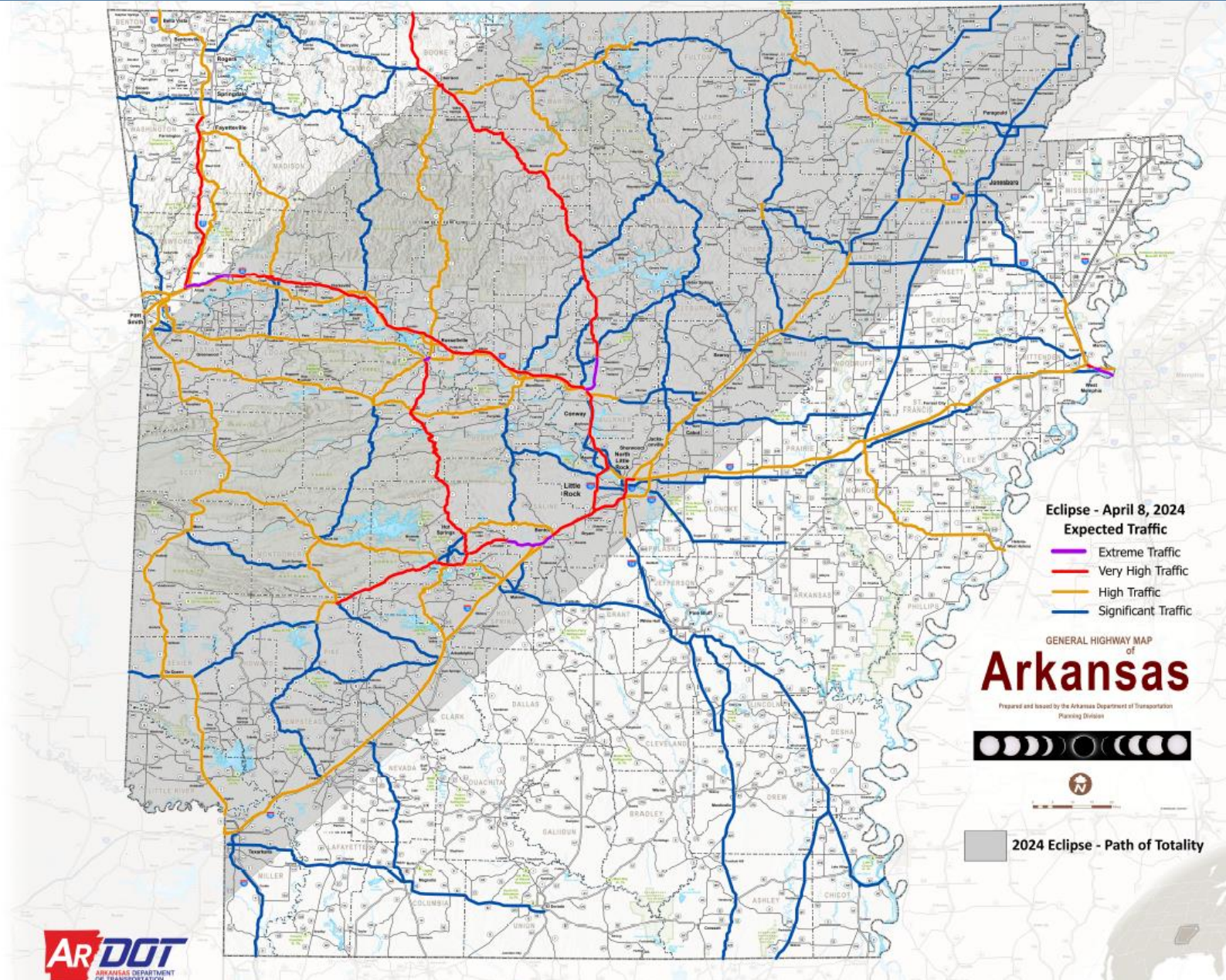


GREAT AMERICAN ECLIPSE.COM

<https://www.youtube.com/watch?v=3mvnusLxs6E>



# Traffic: Projection and Management







# Kiwanis Club of Harrison

Stacy Burge, P.E.  
District Engineer | District 9

March 18, 2024

